Gavins Point Dam (1)

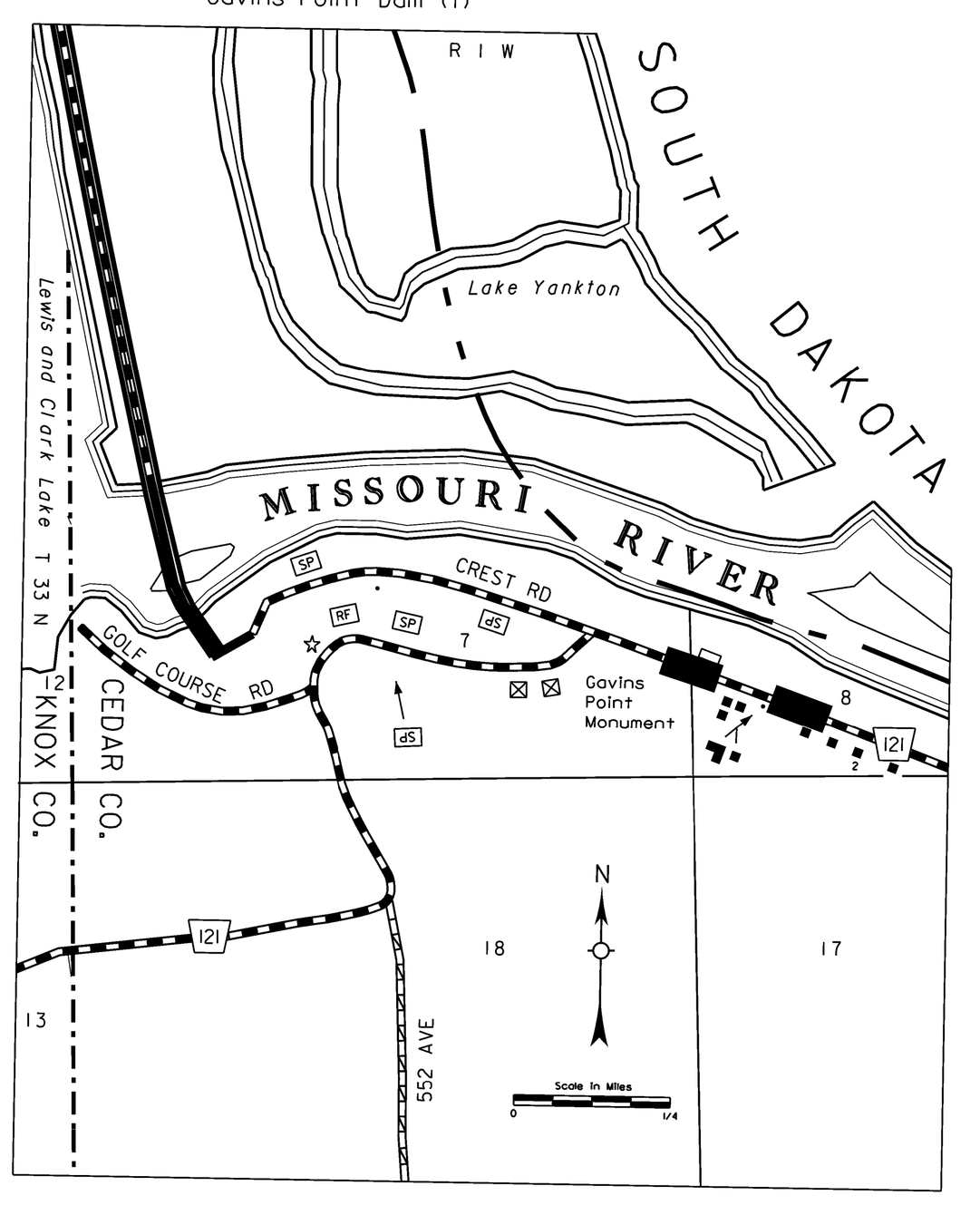


St. James (2)

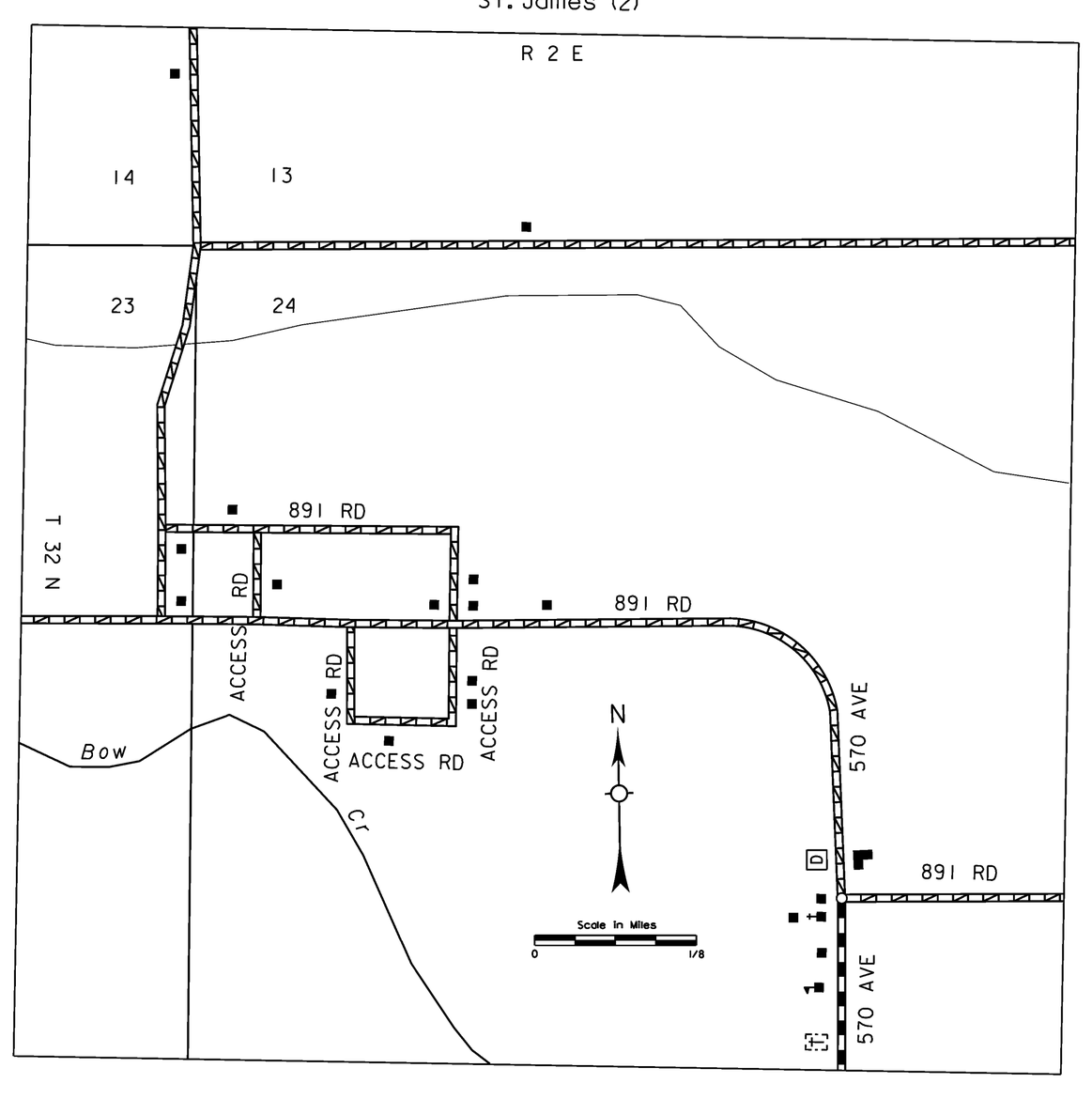


Bow Valley (3)

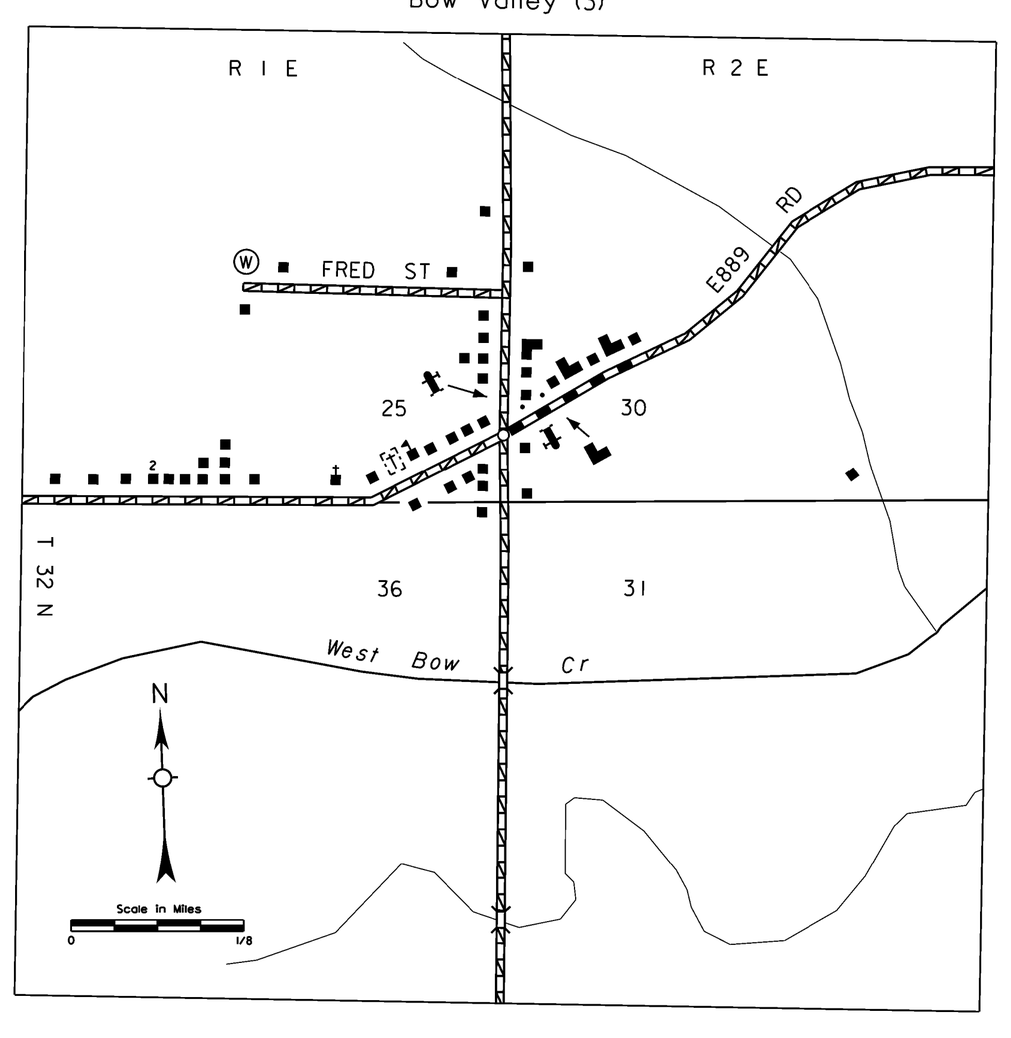


HARTINGTON (4)

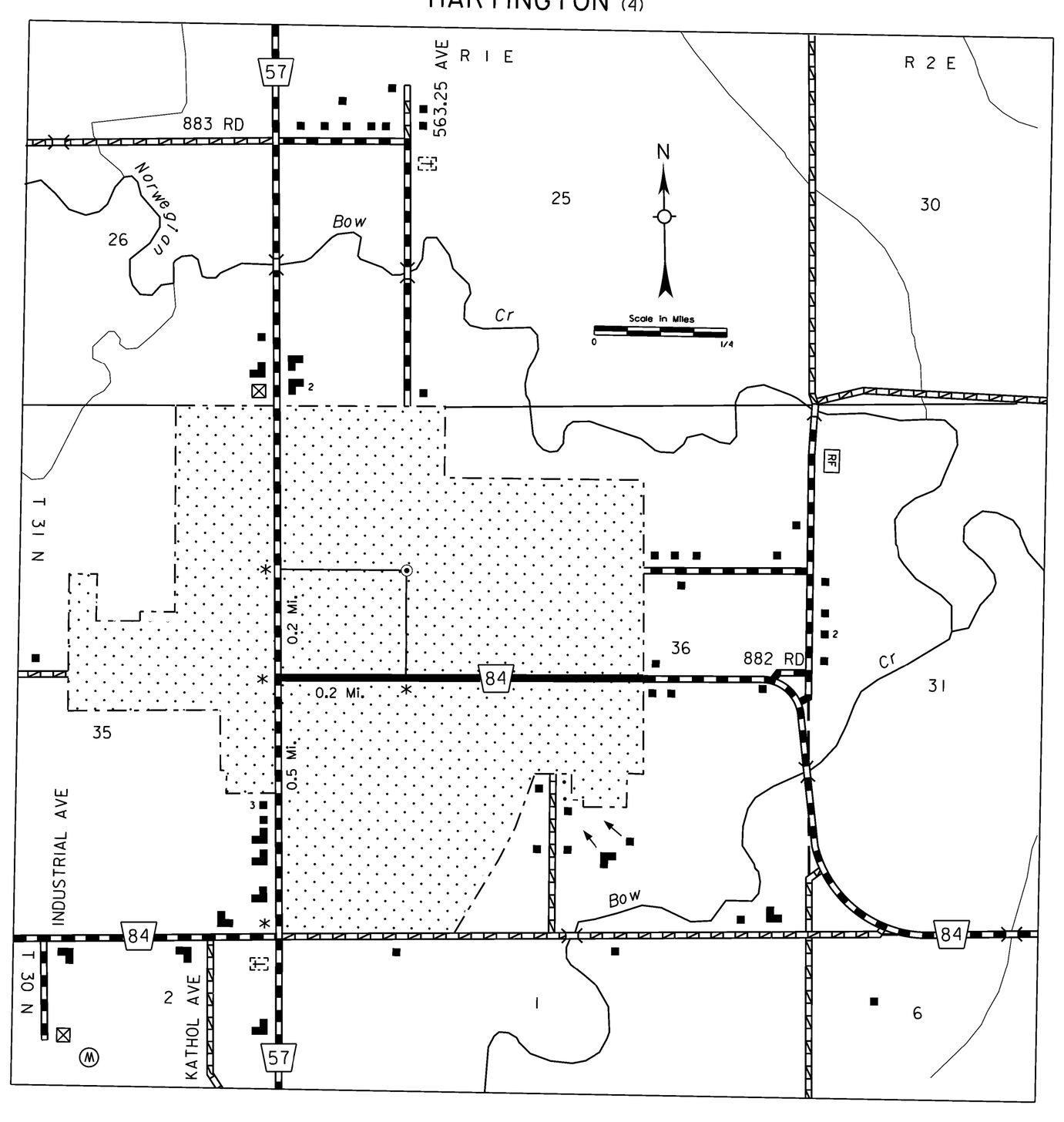


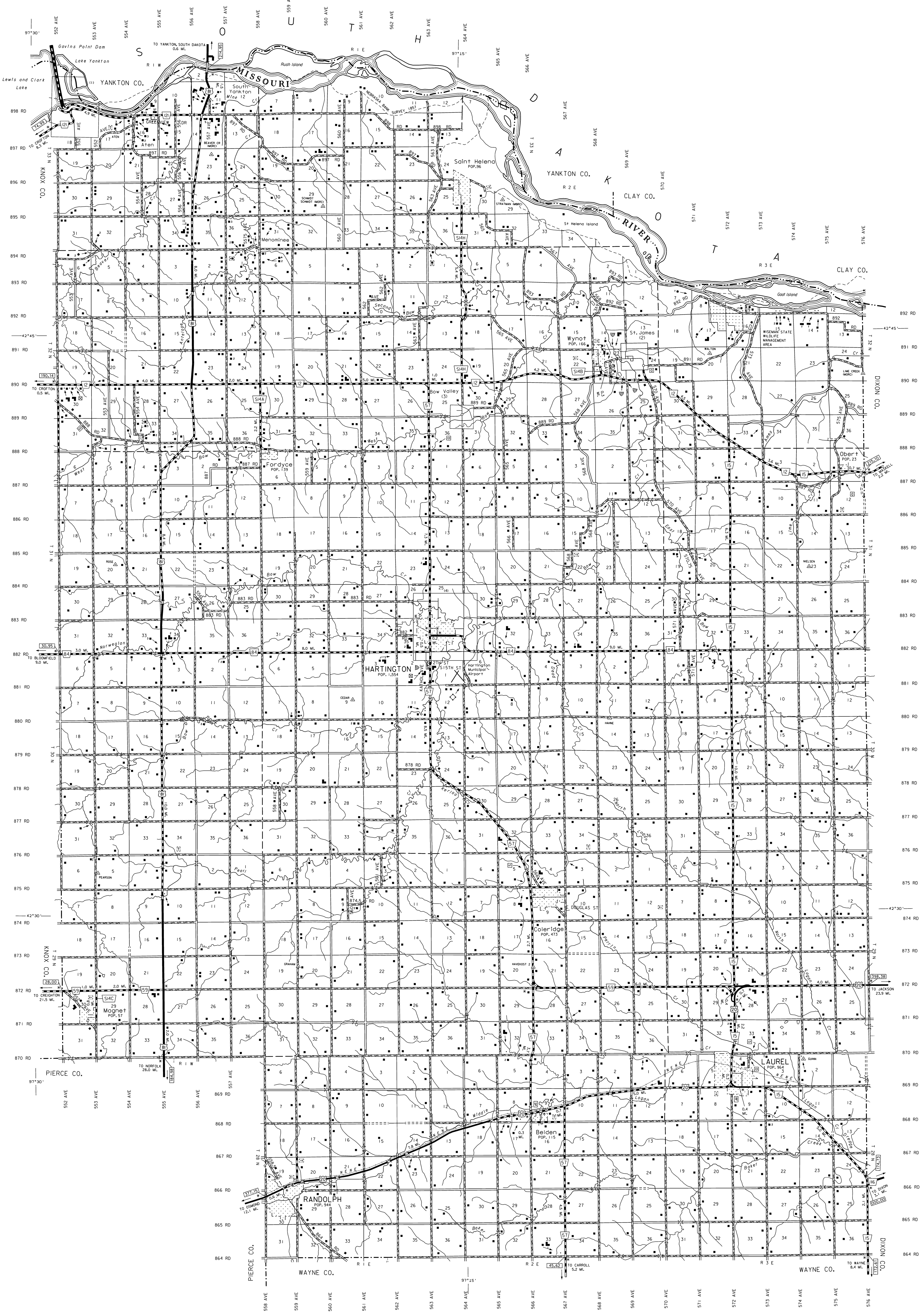


www.transportation.nebraska.gov

POPULATION AS OF 2010 CENSUS
STATE HIGHWAYS CORRECTED TO 2010

REVISION HISTORY

| NAME | DATE | REVISION |
|---|---|---|
| L. GOLDSMITH | NOV. 2000 | 911 SYSTEM |
| R. Braun | May, 2001 | Change Hwy Nos. 15, 57 & 59 |
| Glenn Williams | September 2005 | Add Hwy 15 TO Shared Hwy 12 |
| Glenn Williams | September 2005 | Highway Reference Posts |
| Glenn Williams | October 2005 | Remove Highway L-14D |
| L. GOLDSMITH | APRIL 2008 | 911 SYSTEM |
| | SEP 2010 | HWY 81 ALIGN & BRIDGE |
| | AUG 2011 | REALIGN STATE BOUNDARY |
| | JAN 2012 | CO RD UPDATE |
| | JAN 2013 | ADD GRAVEL RD @ T32N,R03E,S33 |
| K. ELLISON | OCTOBER 2013 | REMOVED - 568 AVE SEC 3/34, R 2 E / T 32/33 N |
| " | " | REMOVED - 570 AVE SEC 13/18, R 2/3 E / T 28 N |
| " | " | REMOVED - 868 RD SEC 8/17, R 2 E / T 28 N |

# GENERAL HIGHWAY MAP

# CEDAR COUNTY

# NEBRASKA

PREPARED BY THE

DEPARTMENT OF ROADS

GIS/MAPPING SECTION

IN COOPERATION WITH THE

U.S. DEPARTMENT OF TRANSPORTATION

FEDERAL HIGHWAY ADMINISTRATION

1996

SCALE: 0 – 5 MILES; 0 – 8 KILOMETERS

LAMBERT CONFORMAL CONIC PROJECTION
1983 NORTH AMERICAN DATUM
NEBRASKA COORDINATE SYSTEM

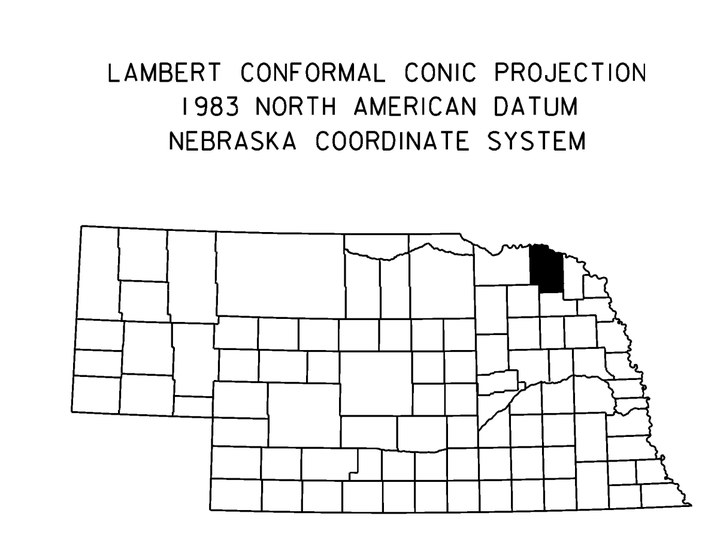

KEY TO COUNTIES

Nebraska Department of Roads

This map is to be used for information only and is not intended to show ownership or to be definitive on which roads are public under Nebraska Law. The Nebraska Department of Roads makes no warranties, guarantees or representations for the accuracy of this information and assumes no liability for errors or omissions. Any inconsistencies should be reported to NDOR.

## LEGEND

- Primitive Road
- Unimproved Road
- Gravel or Crushed Rock
- Asphalt/Bituminous Surface
- Multiple Lane Undivided Highway Asphalt/Bituminous Surface
- Concrete/Brick Surface
- Multiple Lane Undivided Highway Concrete/Brick Surface
- Divided Highway
- Interstate Highway with Full Control of Access
- Side Roads and Streets
- 911 NAMED/Numbered Roads ... ADAMS ROAD
- Highway Reference Post Number ... 000.00
- Interstate-Numbered Highway ... 80
- US-Numbered Highway ... 385
- State-Numbered Highway ... 92
- State-Numbered Highway Spur ... S5B
- State-Numbered Highway Link ... L8C
- Interstate Exit Number ... 269
- Wide Stream
- Narrow Stream
- Irrigation Ditch
- Reservoir, Pond or Lake
- Reservoir, With Dam
- Highway Bridge-Any Type (over 20' span)
- Small Bridges-Closely Spaced (abutments indicate limits within which bridges are grouped)
- General Bridge (W-wood, S-steel, C-concrete)
- Arch Bridge
- Truss Bridge
- Pedestrian Underpass
- Pedestrian Overpass
- Railroad Overpass
- Railroad Underpass
- Railroad
- Dam with Road on Top
- Cattle Guard
- Dwelling
- Row of Dwellings
- Cemetery
- Church or Other Religious Institution
- Church with Cemetery Adjacent
- Hospital
- Business
- Industrial Plant
- Filling Station
- Grain Elevator
- Aggregate Pit
- Agricultural Experimental Station
- Educational Institutions
- Public Use Area (camp site, picnic ground, swimming pool, etc.) ... SP
- Recreational Facilities (athletic field, country club, fairgrounds, etc.) ... RF
- Rest Area
- Ranger Station
- Fish Hatchery
- Community Hall
- Correctional Institution
- Tourist Court or Motel
- Monument-Small
- Museum
- Firestation
- Courthouse
- Armory
- Post Office
- Highway Maintenance Yard
- Dump Area
- Sewage Disposal Plant
- Water Supply Stand Pipe
- Radio or TV Station
- Weight Station or Port of Entry
- Commercial or Municipal Airport
- Airport with Paved Runways
- State Boundary
- County Boundary
- Township Line
- Section Line
- Corporate Limit Lines
- Parks and Other Reservations
- Boundary Limits of Area Shown in Enlargements (see enlargements for culture)
- State Capital
- County Seat
- Other Cities and Villages
- Incorporated City or Village
- Triangulation Station ... STATION
- Points Between Which Distances Are Measured Indicated Thus ... 8.6 MI.
- Latitude and Longitude ... 100°15' 41°45'

GENERAL HIGHWAY MAP    CEDAR COUNTY    NEBRASKA 14