GENERAL HIGHWAY MAP

KEITH COUNTY NEBRASKA

PREPARED BY THE

DEPARTMENT OF ROADS

GIS/MAPPING SECTION

IN COOPERATION WITH THE

U.S. DEPARTMENT OF TRANSPORTATION

FEDERAL HIGHWAY ADMINISTRATION

SCALE: 0 1 2 3 4 5 MILES / 0 1 2 3 4 5 KILOMETERS

INVENTORY DATE: 1999

REVISION HISTORY

NAME	DATE	REVISION
A. WEEKLY	MAY 2000	COUNTY
A. WEEKLY	MAY 2000	911 SYSTEM
J. BRADY	OCT. 2000	CO. RD. UPDATE
GLENN WILLIAMS	FEBRUARY 2004	REF. POSTS
ROSE BRAUN	APRIL 2006	LAKE McCONAUGHY AREA
GLENN WILLIAMS	OCTOBER 2007	RE-ALIGN W/2005 AERIALS

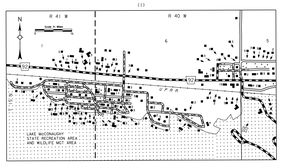

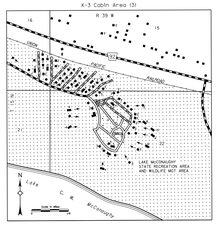

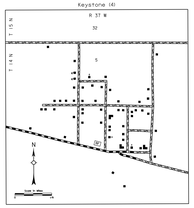

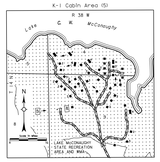

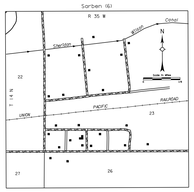

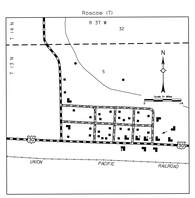

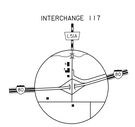

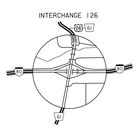

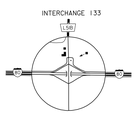

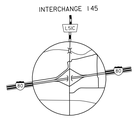

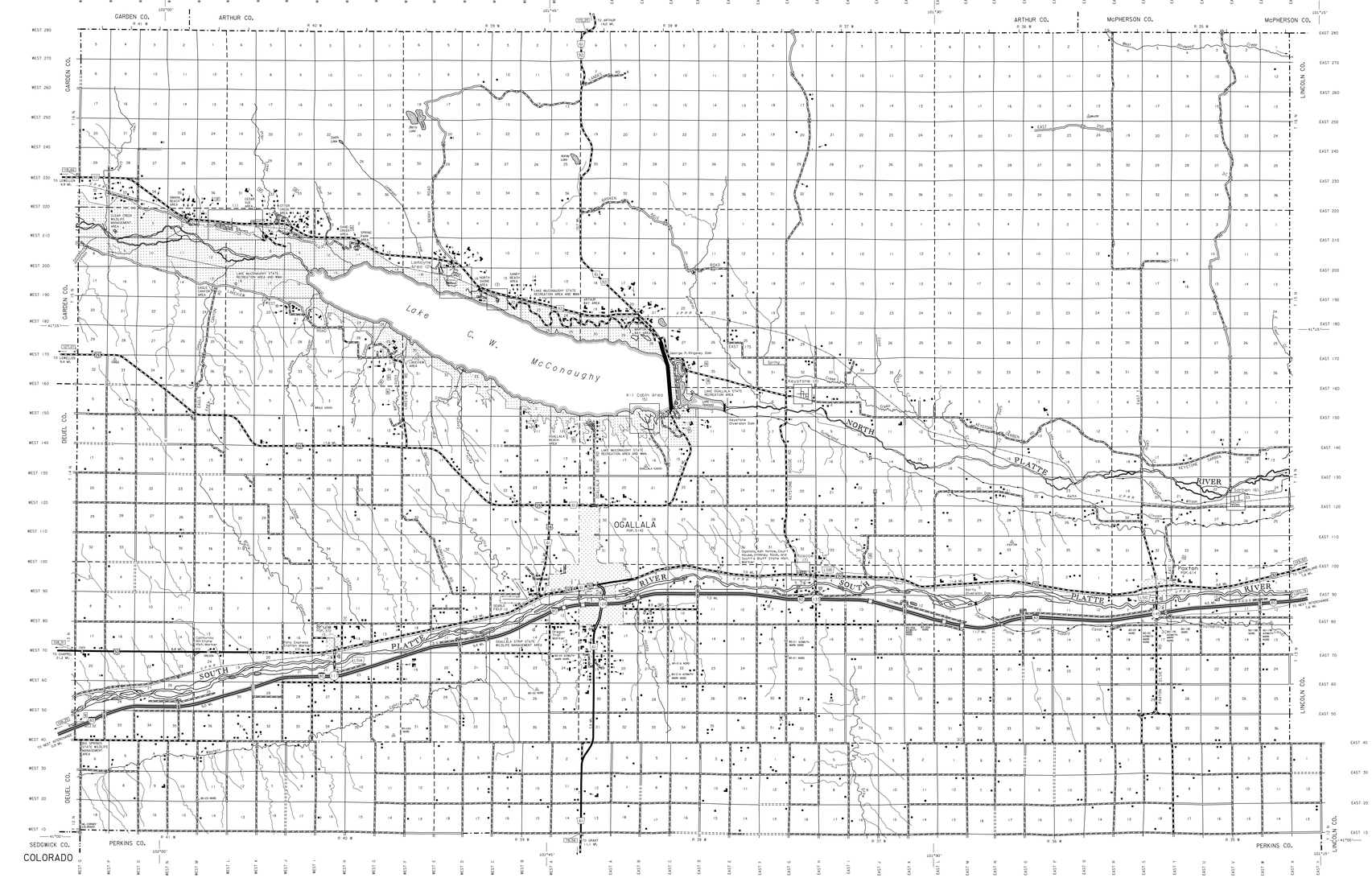

LEGEND

- Primitive Road
- Unimproved Road
- Gravel or Crushed Rock
- Asphalt/Bituminous Surface
- Multiple Lane Undivided Highway Asphalt/Bituminous Surface
- Concrete/Brick Surface
- Multiple Lane Undivided Highway Concrete/Brick Surface
- Divided Highway
- Interstate Highway with Full Control of Access
- Side Roads and Streets
- 911 NAMED/Numbered Roads ADAMS ROAD
- Interstate-Numbered Highway 80
- US-Numbered Highway 127
- State-Numbered Highway 92
- State-Numbered Highway Spur 159E
- State-Numbered Highway Link 184C
- Highway Reference Post Number 200
- Interstate Exit Number 216
- Wide Stream
- Narrow Stream
- Irrigation Ditch
- Reservoir, Pond or Lake
- Reservoir, With Dam
- Highway Bridge-Any Type (over 20' span)
- Small Bridges-Closely Spaced (culverts indicate data within which bridges are grouped)
- General Bridge (w-wood, s-steel, c-concrete)
- Arch Bridge
- Truss Bridge
- Pedestrian Underpass
- Pedestrian Overpass
- Railroad Overpass
- Railroad Underpass
- Railroad
- Dam with Road on Top
- Cattle Guard
- Dwelling
- Row of Dwellings
- Cemetery
- Church or Other Religious Institution
- Church with Cemetery Adjacent
- Hospital
- Business
- Industrial Plant
- Filling Station
- Grain Elevator
- Aggregate Pit
- Agricultural Experimental Station
- Educational Institutions
- Public Use Area (campgrounds, picnic ground, swimming pools, etc.)
- Recreational Facilities (athletic fields, country clubs, fairgrounds, etc.)
- Rest Area
- Ranger Station
- Fish Hatchery
- Community Hall
- Correctional Institution
- Tourist Court or Motel
- Monument-Small
- Museum
- Fire Station
- Courthouse
- Armory
- Post Office
- Highway Maintenance Yard
- Dump Area
- Sewage Disposal Plant
- Water Supply Stand Pipe
- Radio or TV Station
- Weight Station or Port of Entry
- Commercial or Municipal Airport
- Airport with Paved Runways
- State Boundary
- County Boundary
- Township Line
- Section Line
- Corporate Limit Lines
- Parks and Other Reservations
- Boundary Limits of Area Shown in Enlargements (see enlargements for cultural)
- State Capital
- County Seat
- Other Cities and Villages
- Incorporated City or Village
- Triangulation Station
- Points Between Which Distances Are Measured Indicated Thus
- Latitude and Longitude 100°15' / 41°45'

N

LAMBERT CONFORMAL CONIC PROJECTION
1983 NORTH AMERICAN DATUM
NEBRASKA COORDINATE SYSTEM

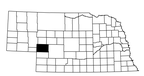

KEY TO COUNTIES

NDOR Nebraska Department of Roads

www.dor.state.ne.us

POPULATION AS OF 2000 CENSUS
STATE HIGHWAYS CORRECTED TO 2000