GENERAL HIGHWAY MAP

SAUNDERS COUNTY NEBRASKA

PREPARED BY THE

DEPARTMENT OF ROADS
GIS/MAPPING SECTION

IN COOPERATION WITH THE

U.S. DEPARTMENT OF TRANSPORTATION
FEDERAL HIGHWAY ADMINISTRATION

SCALE: 0 1 2 3 4 5 6 7 8 MILES / 0 2 3 5 6 7 8 KILOMETERS

INVENTORY DATE:
1999

REVISION HISTORY

DATE	REVISION
SEPT 2012	PRAGUE CORP.LIMITS
FEB 2013	REMOVE RD & TYSON,ROSE,SZTAJN
NOV 2013	COUNTY LINE CHANGE - LD77
DEC 2013	ADDED LAKE WANAHOO
JULY 2015	CORP.LIMITS/ANNEX.2162
JUNE 2016	HWY 77 BYPASS

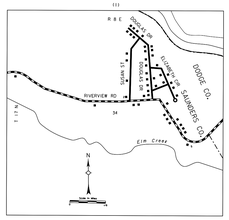

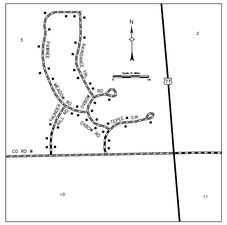



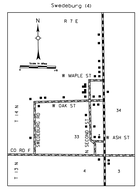

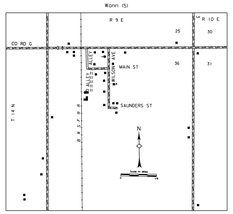

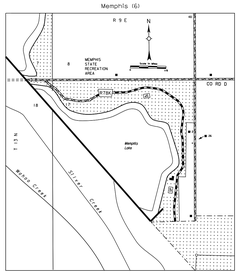

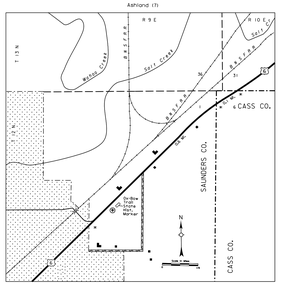

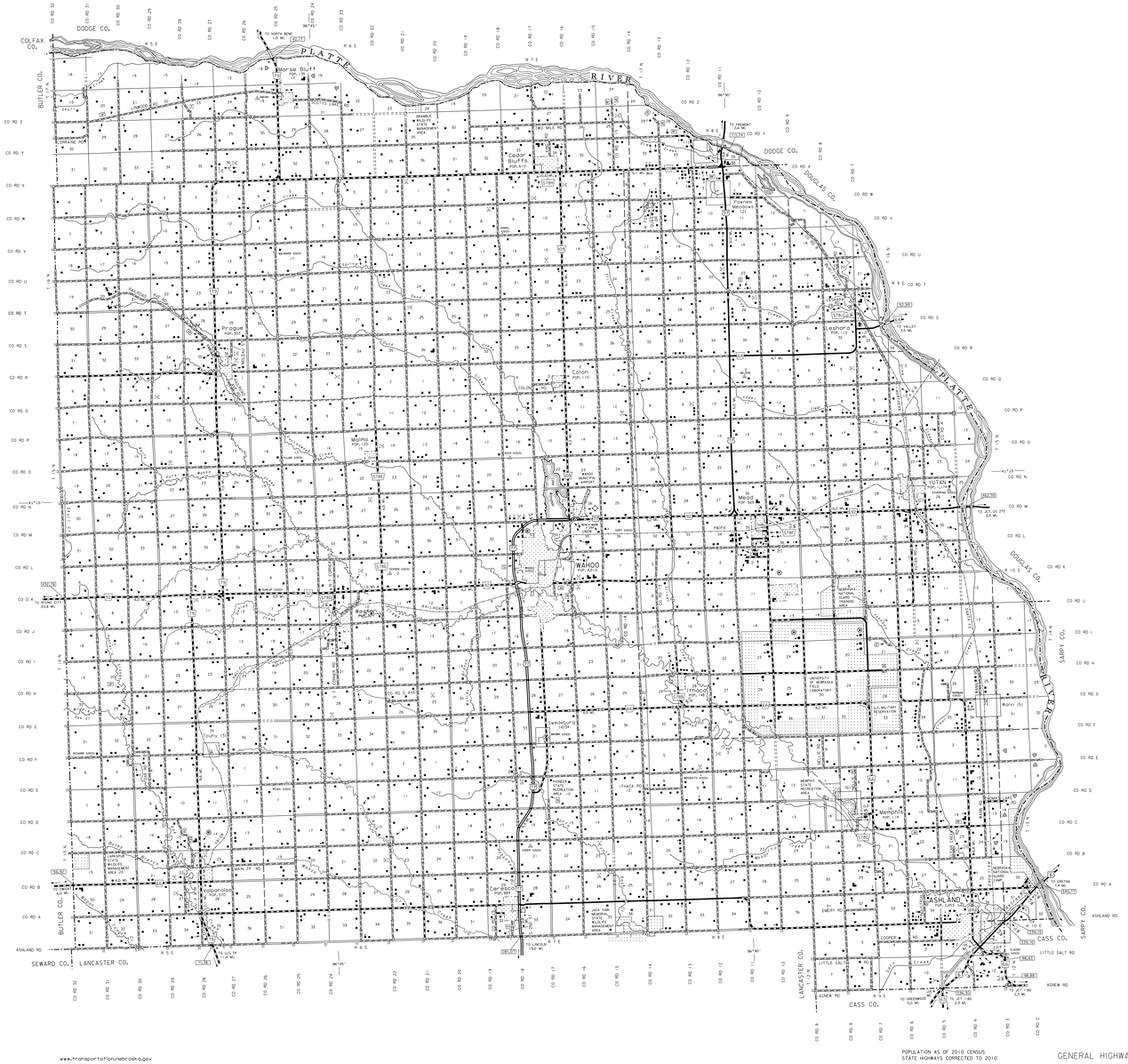
COLFAX CO.
DODGE CO.
BUTLER CO.
DOUGLAS CO.
SARPY CO.
CASS CO.
LANCASTER CO.
SEWARD CO.
PLATTE RIVER
Morse Bluff
Cedar Bluffs
Prague
Colon
Mead
Leshara
Murdock
Louisville
Plattsmouth
Eagle
Murray
Nehawka
Union
Avoca
Elmwood
Eagle
Weeping Water
Cedar Creek
Ashland
Greenwood
Malcolm
Davenport
Beaver Lake
Denton
Roca
Firth
Hickman
Panama
Raymond
Emerald
Adams
Sprague
Pleasant Dale
Staplehurst
Seward
Garrison
Milligan
Dwight
Friend
Wilbur
Dorchester
Swanton
Western
Crete
Dunbar
Princeton
Cortland
Hallam
Sterling
Denton
Pella
Walton
Firth
Lincoln
Bennet