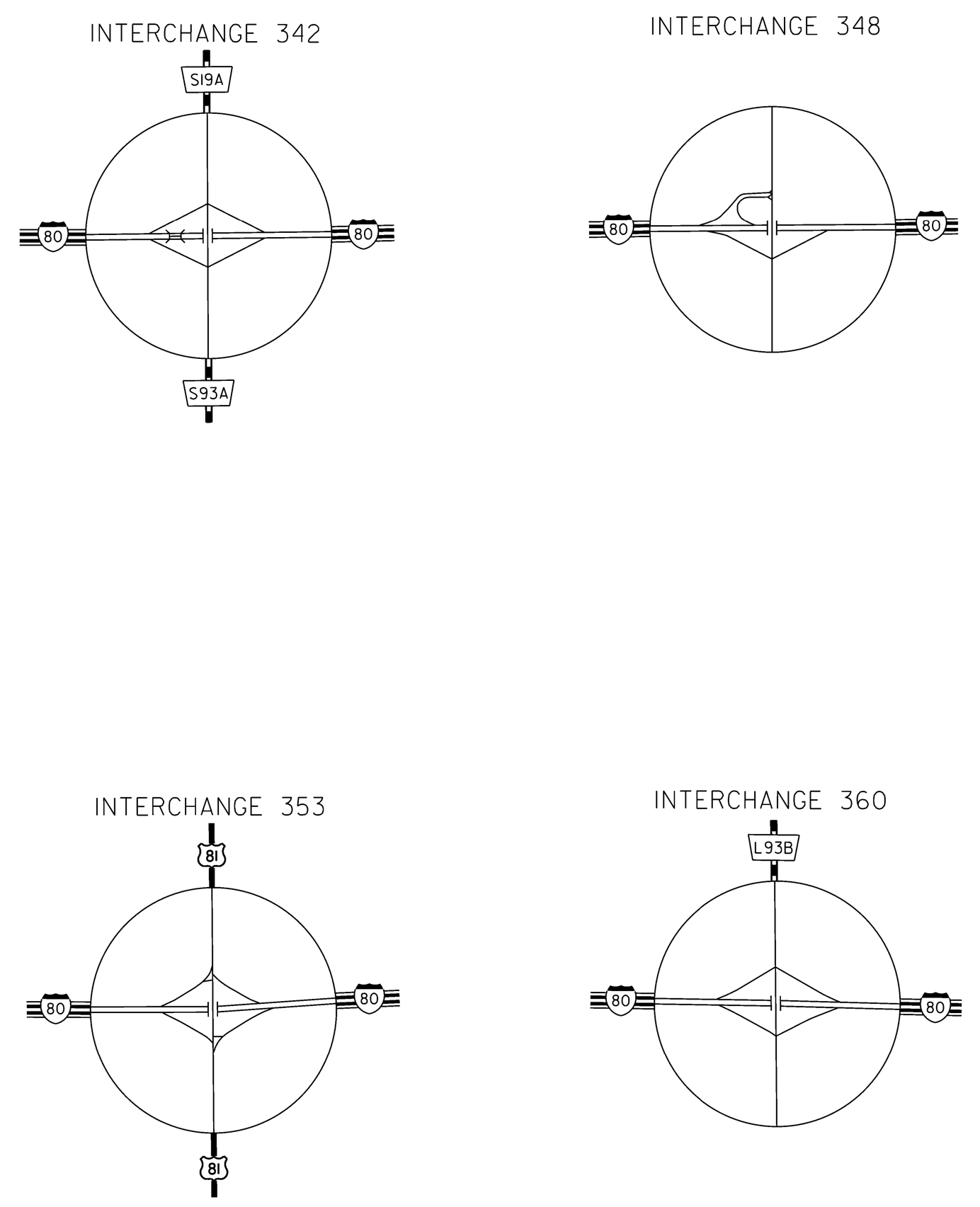

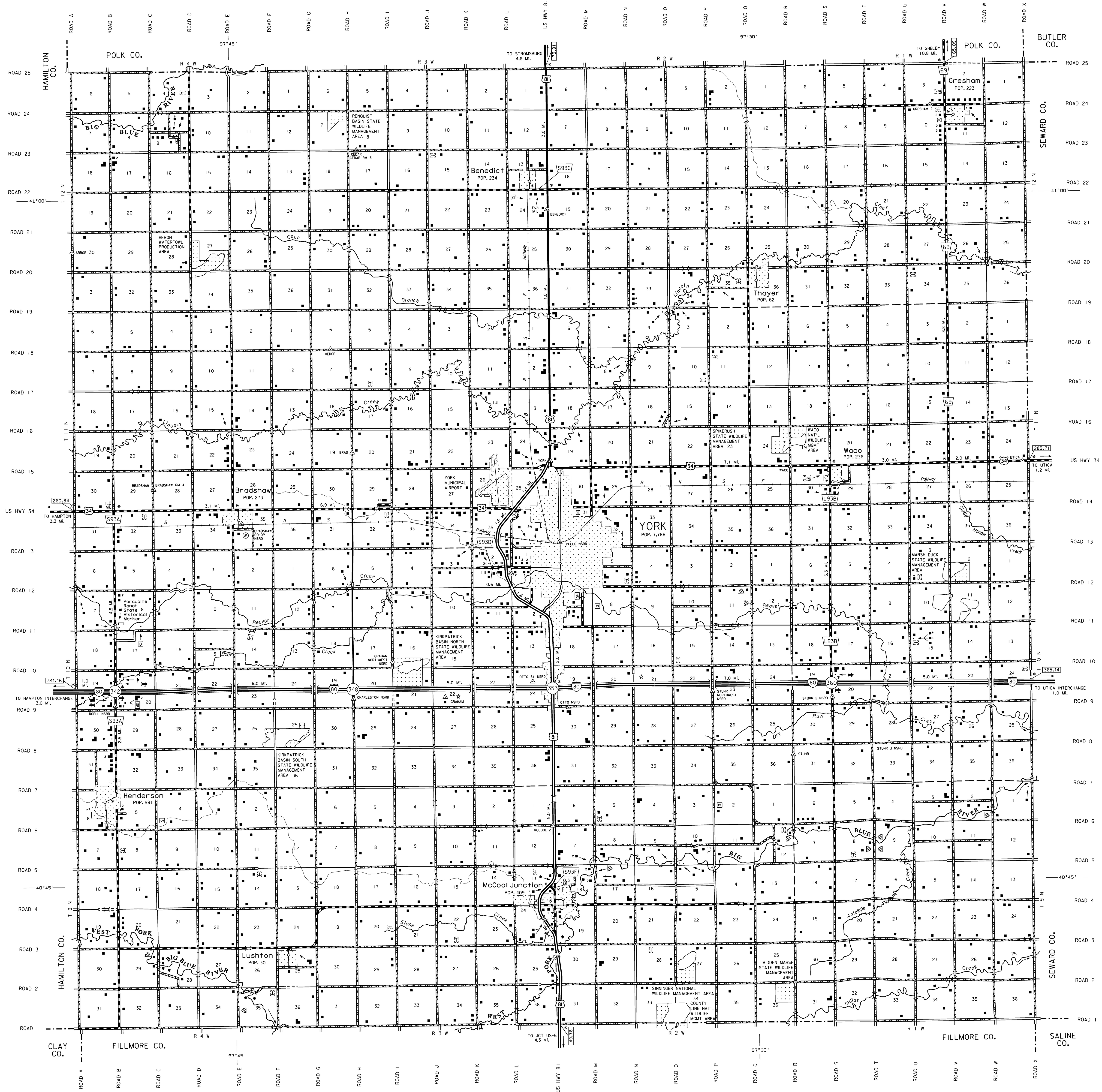

GENERAL HIGHWAY MAP

YORK COUNTY

NEBRASKA

PREPARED BY THE

DEPARTMENT OF ROADS

GIS/MAPPING SECTION

IN COOPERATION WITH THE

U.S. DEPARTMENT OF TRANSPORTATION

FEDERAL HIGHWAY ADMINISTRATION

0 1 2 3 4 5 MILES
0 1 2 3 4 5 6 7 8 KILOMETERS
SCALE

INVENTORY DATE:
2006

REVISION HISTORY

NAME	DATE	REVISION
G. CHARLTON	OCT. 2006	CO. HWY SUPT.
D. NELSON	MAR. 2008	COUNTY
	NOV. 2010	CHANGE L93E TO J TYPE CO RD
K.ANDERSON	SEPT. 2012	McCOOL JUNCTION CORP LMTS

LEGEND

Primitive Road
Unimproved Road
Gravel or Crushed Rock
Asphalt/Bituminous Surface
Multiple Lane Undivided Highway Asphalt/Bituminous Surface
Concrete/Brick Surface
Multiple Lane Undivided Highway Concrete/Brick Surface
Divided Highway
Interstate Highway with Full Control of Access
Side Roads and Streets
911 NAMED/Numbered Roads ADAMS ROAD
Interstate-Numbered Highway 80
US-Numbered Highway 385
State-Numbered Highway 92
State-Numbered Highway Spur S5B
State-Numbered Highway Link L8C
Highway Reference Post Number 000.00
Interstate Exit Number 269
Wide Stream
Narrow Stream
Irrigation Ditch
Reservoir, Pond or Lake
Reservoir, With Dam
Highway Bridge-Any Type (over 20' span)
Small Bridges-Closely Spaced (abutments indicate limits within which bridges are grouped)
General Bridge (W-wood, S-steel, C-concrete)
Arch Bridge
Truss Bridge
Pedestrian Underpass
Pedestrian Overpass
Railroad Overpass
Railroad Underpass
Railroad
Dam with Road on Top
Cattle Guard
Dwelling
Row of Dwellings
Cemetery
Church or Other Religious Institution
Church with Cemetery Adjacent
Hospital
Business
Industrial Plant

Filling Station
Grain Elevator
Aggregate Pit
Agricultural Experimental Station
Educational Institutions
Public Use Area (camp site, picnic ground, swimming pool, etc.) SP
Recreational Facilities (athletic field, country club, fairground, etc.) RF
Rest Area
Ranger Station
Fish Hatchery
Community Hall
Correctional Institution
Tourist Court or Motel
Monument-Small
Museum
Firestation
Courthouse
Armory
Post Office
Highway Maintenance Yard
Dump Area D
Sewage Disposal Plant S
Water Supply Stand Pipe
Radio or TV Station
Weight Station or Port of Entry
Commercial or Municipal Airport
Airport with Paved Runways
State Boundary
County Boundary
Township Line
Section Line
Corporate Limit Lines
Parks and Other Reservations
Boundary Limits of Area Shown in Enlargements (see enlargements for culture)
State Capital
County Seat
Other Cities and Villages
Incorporated City or Village
Triangulation Station STATION
Points Between Which Distances Are Measured Indicated Thus 8.6 MI.
Latitude and Longitude 100°15' 41°45'

N

LAMBERT CONFORMAL CONIC PROJECTION
1983 NORTH AMERICAN DATUM
NEBRASKA COORDINATE SYSTEM

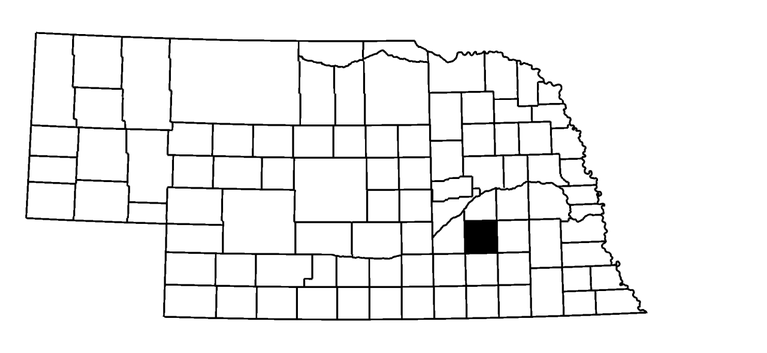

KEY TO COUNTIES

NDOR
Nebraska Department of Roads

www.transportation.nebraska.gov

POPULATION AS OF 2010 CENSUS
STATE HIGHWAYS CORRECTED TO 2008
DIGITAL AERIAL PHOTOGRAPHY (DOQQ)

This map is to be used for information only and is not intended to show ownership or to be definitive on which roads are public under Nebraska Law. The Nebraska Department of Roads makes no warranties, guarantees or representations for the accuracy of this information and assumes no liability for errors or omissions. Any inconsistencies should be reported to NDOR.