STATE OF NEBRASKA

CONTINUOUS TRAFFIC COUNT DATA AND TRAFFIC CHARACTERISTICS ON NEBRASKA STREETS AND HIGHWAYS

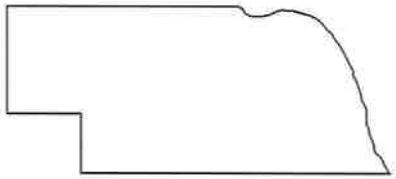

Prepared By
NEBRASKA DEPARTMENT OF ROADS
TRANSPORTATION PLANNING DIVISION
TRAFFIC ANALYSIS UNIT

In Cooperation With
UNITED STATES DEPARTMENT OF TRANSPORTATION
FEDERAL HIGHWAY ADMINISTRATION

Attention!

In an effort to make this report available to more people, and at the same time reduce mailing costs, the Annual Automated Traffic Reporter Data report is moving to the Department's website. Starting this year, you can find this report by going to http://www.roads.nebraska.gov/projects/publications/ , go to the Projects dropdown and select Publications, next under Transportation Reports select "Annual Automated Traffic Reporter Data".

2015
CONTINUOUS TRAFFIC COUNT DATA AND TRAFFIC CHARACTERISTICS ON NEBRASKA STREETS AND HIGHWAYS

Prepared by
NEBRASKA DEPARTMENT OF ROADS
PLANNING AND PROJECT DEVELOPMENT DIVISION
TRAFFIC ANALYSIS UNIT

In cooperation with
U.S. DEPARTMENT OF TRANSPORTATION
FEDERAL HIGHWAY ADMINISTRATION

Pete Ricketts
GOVERNOR

Kyle Schneweis, P.E.
DIRECTOR

2015

CONTINUOUS TRAFFIC COUNT DATA

AND

TRAFFIC CHARACTERISTICS

ON NEBRASKA STREETS AND HIGHWAYS

Prepared by the
NEBRASKA DEPARTMENT OF ROADS
PLANNING AND PROJECT DEVELOPMENT DIVISION
TRAFFIC ANALYSIS UNIT

In cooperation with
U.S. DEPARTMENT OF TRANSPORTATION
FEDERAL HIGHWAY ADMINISTRATION

Published August, 2016

Pete Ricketts
GOVERNOR

Kyle Schneweis, P.E.
DIRECTOR

CONTENTS

Page

Introduction 1
Annual Average Daily Traffic by Station For the Years 2005 to 2015 2
Table Showing Percent of Yearly Traffic By Month of Year on Various Road Systems 4
Graph Showing Percent of Yearly Traffic By Month of Year on Various Road Systems 5
Table Showing Percent of Yearly Traffic by Day of Week 6
Graph Showing Percent of Yearly Traffic by Day of Week 7

Page

Use of ATR Data to Determine Design Hour Volumes 8
Graph Showing DHV Percentages for Other Rural Highways 9
Summary of Traffic Count Data at Each Count Station, Including Traffic by Months, Vehicle Classification, Hourly Percent of Traffic, Maximum Traffic Hours, and Maximum Traffic Days 10
Map Showing Continuous Traffic Count Station Locations .....

INTRODUCTION

The Nebraska Department of Roads, in cooperation with the Federal Highway Administration, collected and analyzed data at 61 continuous traffic count locations in 2015. Of these 61 locations, 38 are on rural state and federal highways, 8 on low volume rural roads, 2 on city streets in Grand Island, 3 on city streets in Lincoln, 7 on city streets in Omaha, 1 on the Interstate in South Sioux City, 1 on a city street in Scottsbluff, and 1 on a city street in Holdrege. Most of our machines have been converted to collect data on vehicle type, not just volume. As a result, continuous classification data is available at the majority of our stations. Short-term manual vehicle classification data was collected during 2015 at many of the remaining permanent continuous traffic counters.

A traffic counter detects each passing vehicle and records hourly totals electronically. This information is retrieved periodically over the telephone lines by the Planning and Project Development Division of the Nebraska Department of Roads. Here the information is processed into Monthly Average Daily Traffic (MADT) and Annual Average Daily Traffic (AADT) volumes. Some of the uses of AADT values are determination of design standards, classification of highways, development of improvement programs and safety programs. Another important use of the information provided by these permanent traffic counters is to adjust many statewide 24 and 48 hour machine counts and 8-hour manual counts to annual average daily traffic volumes.

The tables and graphs on the following pages are a summarization of the more detailed data presented in this report.

ANNUAL AVERAGE DAILY TRAFFIC BY STATIONS FOR THE YEARS 2005 TO 2015

Station	Route	Location	2005	2006	2007	2008	2009	2010	2011	2012	2013	2014	2015
A-1	N-88	Northeast of Harrisburg	402	389	390	368	372	397	424	463	453	473	512
A-2	US 30	West of Elm Creek	2,318	2,377	2,379	2,469	2,649	2,635	2,460	2,614	2,419	2,516	2,646
A-3	N-4	West of Davenport	518	514	527	485	482	491	500	498	526	517	519
A-4	US 77 & 275	North of Fremont	10,531	10,047	10,031	10,106	10,441	10,543	✓ 10,674	10,844	10,868	11,279	11,670
A-5	US 6	North of Gretna	12,586	13,424	15,000	15,470	14,260	15,048	15,383	16,162	17,178	19,023	19,958
A-6	US 75	South of South Jct. with US 34	4,041	4,215	4,152	4,097	4,162	4,369	✓ 5,149	4,217	4,113	4,138	4,122
A-7	US 20	West of South Sioux City	5,652	5,709	5,752	5,744	5,861	5,894	5,724	5,686	5,696	5,836	5,921
A-8	US 20	East of Chadron	2,180	2,138	2,104	2,052	2,115	2,155	2,065	2,062	2,027	2,074	2,202
A-9	N-2 & N-92	Northwest of Broken Bow	2,146	2,150	2,210	2,223	2,288	2,401	2,438	2,567	2,536	2,611	2,686
A-10	US 6 & 34	East of Holbrook	2,381	2,330	2,216	2,280	2,266	2,389	2,408	2,471	2,460	2,527	2,616
A-11	County Road	East Edge of Stromsburg	277	291	276	270	277	270	256	254	248	285	279
A-12	N-9	North of West Point	1,112	1,110	1,103	1,091	1,013	1,126	✓ 1,257	1,247	1,266	1,288	1,316
A-13	County Road	East of Pickrell	333	338	326	316	328	349	341	346	335	342	347
A-14	N-7	South of Ainsworth	572	459	478	483	485	521	523	518	506	528	557
A-15	County Road	North of Chappell	121	114	118	106	108	106	106	95	92	87	85
A-16	16th & 17th Sts.	16th & 17th @ "B" Streets in Lincoln	15,571	15,193	14,728	14,281	14,474	15,913	15,164	14,849	13,997	13,889	14,008
A-17	I-80	Just South of Douglas - Sarpy Line	59,563	60,285	60,185	57,913	58,408	60,148	59,745	60,537	63,187	64,971	67,773
A-18		Currently Not Assigned											
A-19	US 6	Nebraska-Colorado State Line	500	501	515	506	539	568	547	527	535	530	570
A-20	I-80	East of Overton Interchange	16,799	16,639	16,967	15,514	15,333	16,235	16,188	15,929	16,033	16,705	17,917
A-21	US 26	Just Southeast of Scottsbluff	5,224	5,223	5,274	5,080	5,166	5,461	5,436	5,520	5,412	5,433	5,698
A-22***	US 34	Nebraska-Colorado State Line											
A-23	US 75	30th Street South of I-680 in Omaha	15,323	14,607	14,284	14,549	14,515	14,218	14,207	13,544	13,242	13,757	14,633
A-24	I-80	I-80 at 36th Street in Omaha	168,662	170,739	169,254	165,167	164,863	166,955	171,119	169,359	172,229	171,875	173,168
A-25	N-64	Maple St at 160th		23,975	22,412	22,417	22,243	22,584	23,051	23,678	24,415	24,415	25,446
A-26	US 75	Just North of Jct. N-370 in Bellevue	43,898	44,273	43,199	42,463	42,282	43,712	43,197	44,744	45,076	45,667	49,058
A-27***	I-76	Nebraska-Colorado State Line											
A-28	US 34	"O" Street at 44th Street in Lincoln	40,334	39,448	36,657	35,857	38,322	37,944	38,211	38,267	38,532	39,042	37,930
A-29	US 30	East of Broadwell St. in Grand Island	18,040	17,739	17,693	18,131	17,763	17,529	17,669	18,095	18,566	19,092	19,126
A-30	N-121	East of Gavins Point Dam	1,558	1,533	1,551	1,537	1,479	1,481	✓ 1,899	1,754	1,754	1,869	1,877
A-31	I-80	East of Chappell Interchange	7,618	7,540	7,821	7,218	7,145	7,448	6,976	6,968	6,948	6,977	7,297
A-32	I-680	Mormon Bridge in Omaha	16,167	15,656	15,765	15,401	14,717	16,000	7	14,004	14,053	15,019	16,094
A-33	US 81	South of Geneva	4,480	4,571	4,708	4,540	4,616	4,853	✓ 5,132	4,977	4,960	5,062	5,123
A-34	US 83	South of North Platte	1,647	1,740	1,840	1,852	1,855	1,915	1,942	1,981	1,958	1,992	2,025
A-35	US 281	South of Hastings	3,108	3,177	3,232	3,122	3,098	3,257	3,313	3,254	3,225	3,340	3,410

ANNUAL AVERAGE DAILY TRAFFIC BY STATIONS FOR THE YEARS 2005 TO 2015

Station	Route	Location	2005	2006	2007	2008	2009	2010	2011	2012	2013	2014	2015
A-36	I-129	Missouri River Bridge in S. Sioux City	20,191	20,177	19,829	20,030	19,849	20,296	20,016	21,612	22,306	21,735	21,828
A-37	County Road	South of Nelson	62	58	61	59	55	56	54	56	61	64	67
A-38	I-80	West of Seward Interchange	25,422	24,989	24,761	24,044	24,434	25,028	24,417	24,438	25,046	25,778	27,087
A-39	US 281	Southeast of St. Paul	4,999	4,858	4,892	4,947	5,073	5,285	5,170	5,286	5,225	5,317	5,434
A-40	I-680	I-680 North of Dodge Street in Omaha	74,513	80,095	80,781	80,077	81,889	84,107	81,592	83,817	85,175	83,154	86,920
A-41	US 81	North of Norfolk	6,150	6,280	6,000	6,240	7,327	7,677	✓ 7,796	7,772	7,717	8,039	7,749
A-42	21st Avenue	North of Beltline in Scottsbluff	5,811	5,201	5,251	5,037	5,062	5,464	5,424	5,423	5,156	4,918	4,904
A-43	I-80	West of Sutherland Interchange	14,355	14,367	14,384	13,176	13,137	13,946	13,169	13,070	13,756	14,588	15,667
A-44	14th Avenue	West of US 183 in Holdrege	2,040	2,217	2,405	2,814	2,988	3,057	2,995	3,105	3,075	3,020	3,192
A-45	I-80	West of Aurora Interchange	21,699	21,420	21,780	20,578	20,749	21,765	20,884	20,987	21,155	21,640	22,941
A-46	I-180	South of Cornhusker Hwy. in Lincoln	33,523	33,609	32,998	31,919	31,758	31,423	32,023	31,409	30,872	30,831	32,400
A-47	US 275	West of Norfolk	4,097	4,008	3,998	3,910	3,990	4,130	4,169	4,233	4,237	4,279	4,508
A-48*	US 20	East of Valentine	882	832	849	794	824	859	865	870	829	869	866
A-49**	N-2	East of Hyannis											
A-50	N-96	Northwest of Burwell	576	537	516	460	519	526	529	529	516	535	576
A-51	County Road	West of Staplehurst	371	365	346	344	347	341	323	336	323	320	326
A-52	County Road	South Of Henderson	417	403	417	399	413	420	409	404	397	399	398
A-53	I-80	East of Sidney Interchange	7,633	7,377	7,951	7,158	7,053	7,428	7,208	7,286	7,335	7,198	7,507
A-54	I-80	East of Kearney Interchange	18,349	18,379	18,626	17,579	17,700	18,614	18,042	17,716	18,099	18,696	20,673
A-55	I-80	East of Milford Interchange	29,906	29,764	29,986	28,727	29,096	30,211	29,350	28,468	29,290	29,854	31,178
A-56	I-80	West of Gretna Interchange	40,250	41,400	41,300	38,889	38,924	40,830	40,565	41,242	42,237	43,642	46,845
A-57	US 6	East of Arapahoe	1,805	1,796	1,734	1,767	1,801	1,999	2,003	2,054	2,030	2,093	2,115
A-58	US 6	West of Holdrege	2,288	2,232	2,114	2,261	2,289	2,287	2,478	2,532	2,467	2,507	2,511
A-59	US 81	North of N13 to Hadar	4,406	3,507	3,302	3,401	3,738	3,900	✓ 4,108	4,004	4,017	4,231	4,165
A-60	US 20	West of Laurel	1,621	1,637	1,674	1,701	1,734	1,759	1,784	1,799	1,832	1,876	1,809
A-61	US 30	West of Arlington	5,233	4,989	4,844	4,821	4,947	5,092	5,299	5,419	5,213	5,217	5,335
A-62	US 281	City Route in Grand Island	16,758	17,133	17,416	17,157	17,145	17,411	17,151	17,781	18,391	19,272	19,648
A-63	US 77	South of Lincoln	9,321	9,238	9,124	8,834	9,222	9,378	✓ 9,936	9,684	9,930	10,037	10,690
A-64	US 81	South of Hebron	3,415	3,404	3,325	3,325	3,435	3,562	✓ 3,726	3,601	3,600	3,779	3,812
A-65	N 2	East of Bennet Corner	10,023	10,252	10,163	9,924	9,983	10,592	✓ 9,418	10,337	10,500	11,198	11,569

* Discontinued at end of 1994 - Restarted in 2001
** Discontinued at end of 1994
*** Discontinued at end of 2002
✓ Station Affected by Severe Flooding

PERCENT MONTHLY AVERAGE TRAFFIC IS OF ANNUAL AVERAGE TRAFFIC
ON VARIOUS ROAD SYSTEMS
2015

	RURAL INTERSTATE (9 Locations)	URBAN INTERSTATE (6 Locations)	OTHER RURAL HIGHWAYS (29 Locations)	URBAN ARTERIALS (9 Locations)	LOW VOLUME RURAL ROADS (8 Locations)	TOTAL ALL SYSTEMS (Estimated)
JANUARY	77.9	89.9	86.1	92.2	75.2	78.6
FEBRUARY	77.0	91.9	86.1	93.6	72.3	84.5
MARCH	94.2	100.4	96.6	100.2	88.1	90.7
APRIL	95.8	102.7	100.3	102.8	94.7	96.6
MAY	106.3	104.9	104.7	104.6	110.7	102.1
JUNE	115.5	106.6	108.8	104.1	126.2	116.3
JULY	122.2	104.2	108.3	100.9	136.8	116.4
AUGUST	115.7	104.8	105.9	103.3	116.4	117.1
SEPTEMBER	109.9	102.5	106.1	103.2	108.2	105.9
OCTOBER	104.9	104.0	106.2	102.7	104.6	104.4
NOVEMBER	92.7	94.7	96.8	96.2	87.0	94.0
DECEMBER	88.1	93.4	94.2	96.6	79.5	93.2

PERCENT MONTHLY AVERAGE TRAFFIC IS OF ANNUAL AVERAGE TRAFFIC ON VARIOUS ROAD SYSTEMS FOR 2015

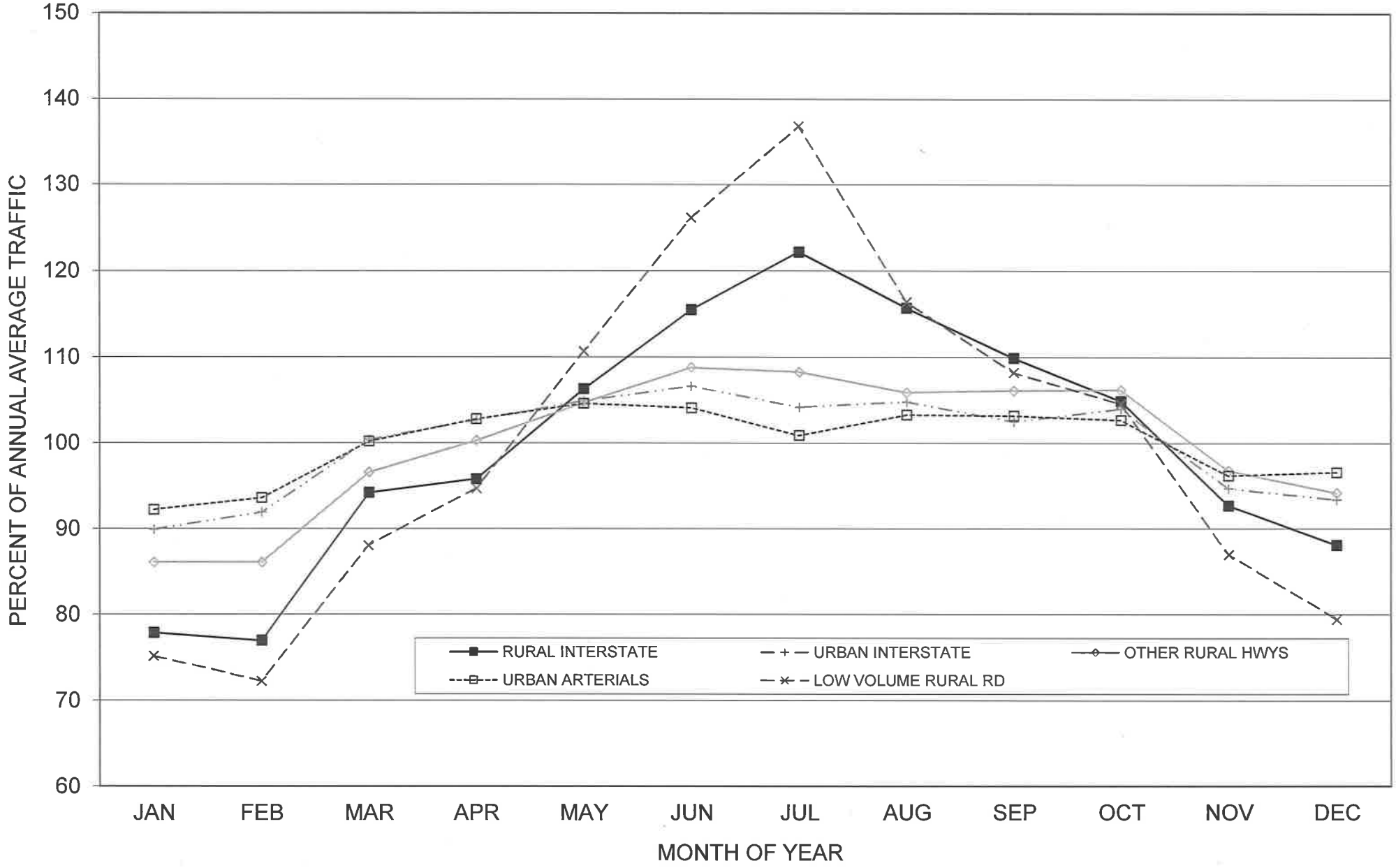

PERCENT OF YEARLY TRAFFIC BY DAY OF WEEK
ON VARIOUS ROAD SYSTEMS
2015

	RURAL INTERSTATE (9 Locations)	URBAN INTERSTATE (6 Locations)	OTHER RURAL HIGHWAYS (29 Locations)	URBAN ARTERIALS (9 Locations)	LOW VOLUME RURAL ROADS (8 Locations)
MONDAY	12.4	14.3	13.9	14.5	14.0
TUESDAY	12.7	15.3	14.5	15.2	14.0
WEDNESDAY	13.6	15.4	14.6	15.2	14.1
THURSDAY	14.2	15.4	14.9	15.2	14.2
FRIDAY	16.3	16.5	16.5	16.3	16.0
SATURDAY	15.7	12.7	13.7	13.1	14.5
SUNDAY	15.1	10.4	12.0	10.5	13.2

PERCENT OF YEARLY TRAFFIC BY DAY OF WEEK ON VARIOUS ROAD SYSTEMS FOR 2015

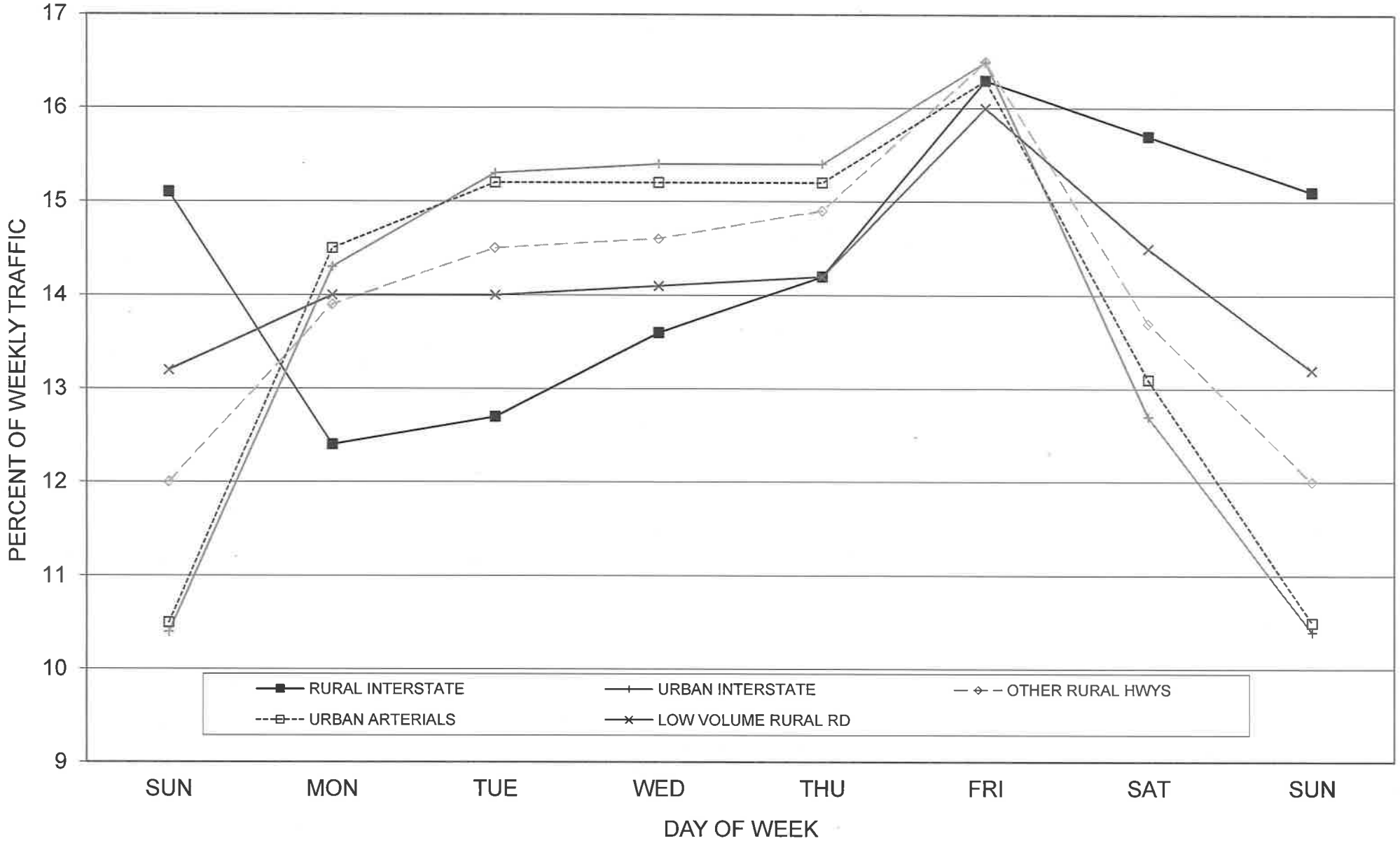

USE OF ATR DATA TO DETERMINE DESIGN HOUR VOLUMES

Although the number of continuous count stations is limited, these locations offer the best source of data available for use in studying the peaking characteristics of traffic.

A knowledge of peak volumes is essential when selecting a specific hourly volume, which should be used for design purposes. While designing a road based on the average hourly volume would fall far short of providing an acceptable level of service, it would be economically unreasonable to design a road, which would provide a high level of service for the highest anticipated hourly volume of traffic, which is expected to occur during the design year. The 30th highest hour has customarily been adopted as a compromise between the cost of design and the level of service provided.

We have grouped our continuous count stations into five roadway system categories and then summarized data for the past ten years. Stations where peak hours are known to be heavily influenced by peculiar local events were selectively excluded from the analysis. The least squares method was used to determine a line of regression, which would statistically express the relationship between DHV (30th highest hour) and AADT (annual average daily traffic) for each category. (The standard error of estimate may be used to measure the variation about the line of regression and to determine confidence levels.) The intended use of these formulas is to provide the traffic analyst or roadway designer with a base volume from which to determine an appropriate design hour volume. This base volume may be modified by the anticipated effects of unusual local events or conditions.

The formulas for five major roadway groups are given below. The relationship for Other Rural Highways is expressed graphically as a percent of AADT on the following page.

RURAL INTERSTATE	DHV= 97.11 + (.1053)(AADT)	STD ERROR OF EST = 119.00
OTHER RURAL HIGHWAYS	DHV= -2.26 + (.1091)(AADT)	STD ERROR OF EST = 28.03
LOW VOLUME RURAL ROADS	DHV= 8.48 + (.1137)(AADT)	STD ERROR OF EST = 5.23
URBAN INTERSTATE	DHV= 411.14 + (.0982)(AADT)	STD ERROR OF EST = 403.26
OTHER URBAN HWYS & STS	DHV= 82.14 + (.0984)(AADT)	STD ERROR OF EST = 113.86

PERCENT DHV IS OF AADT ON OTHER RURAL HIGHWAYS COMPUTED FROM ATR DATA FROM 2006-2015

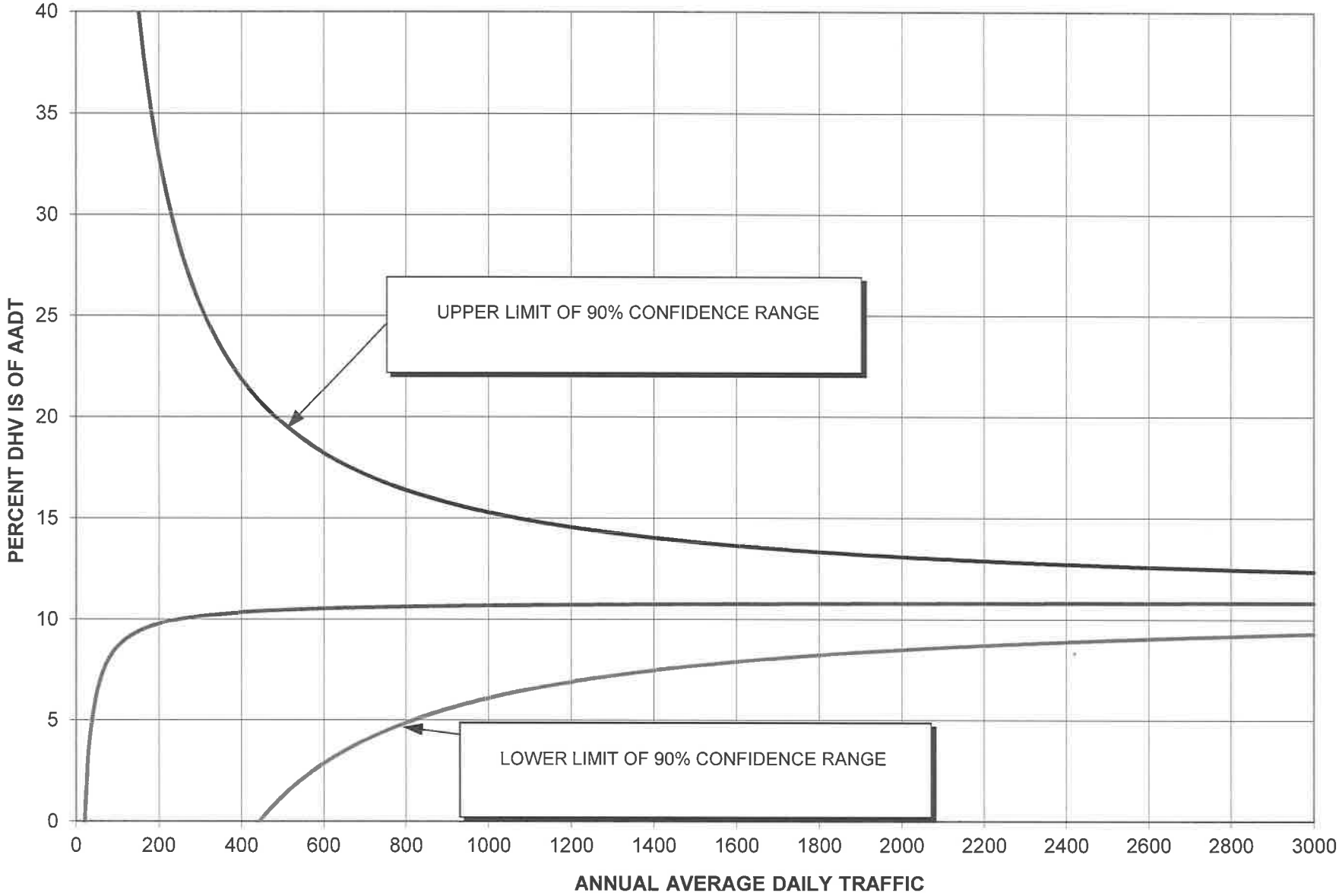

NEBRASKA DEPARTMENT OF ROADS
PLANNING AND PROJECT DEVELOPMENT DIVISION
2015 CONTINUOUS TRAFFIC COUNT DATA

STATION: 1 BOTH DIRE

ROUTE: N88

LOCATION: JCT ROAD 36 & N71 W LEG A001

CLASSIFICATION DATA FROM STATION K1032W

MONTH	TRAFFIC AVERAGES 5 DAY	TRAFFIC AVERAGES 7 DAY	PERCENT 7 DAY IS OF 5 DAY	PERCENT MONTH IS OF YEAR
JANUARY	417	396	95.0	77.3
FEBRUARY	434	416	95.9	81.3
MARCH	451	443	98.2	86.5
APRIL	470	451	96.0	88.1
MAY	509	488	95.9	95.3
JUNE	620	620	100.0	121.1
JULY	650	644	99.1	125.8
AUGUST	604	593	98.2	115.8
SEPTEMBER	573	565	98.6	110.4
OCTOBER	574	558	97.2	109.0
NOVEMBER	518	511	98.6	99.8
DECEMBER	491	463	94.3	90.4
ANNUAL	526	512	97.3	100.0

VEHICLE CLASSIFICATION

VEHICLE TYPE	NUMBER	PERCENT
CARS AND MOTORCYCLES	233	45.50
OTHER 2-AXLE 4-TIRE VEHICLE	178	34.76
SINGLE UNIT TRUCKS:		
2-AXLE 6-TIRE	7	1.36
3-AXLE	2	.39
4 OR MORE AXLE	--	--
SINGLE TRAILER TRUCKS:		
4 OR LESS AXLE	15	2.92
5-AXLE	58	11.32
6 OR MORE AXLE	19	3.71
MULTI-TRAILER TRUCKS:		
5 OR LESS AXLE	--	--
6-AXLE	--	--
7 OR MORE AXLE	--	--
BUSES	--	--
TOTAL HEAVY TRUCKS	101	19.72
TOTAL VEHICLES	512	100.00

ADTR107

NEBRASKA DEPARTMENT OF ROADS
PLANNING AND PROJECT DEVELOPMENT DIVISION
2015 CONTINUOUS TRAFFIC COUNT DATA

STATION: 1 BOTH DIREC

ROUTE: N88

LOCATION: JCT ROAD 36 & N71 W LEG A001

FUNCTIONAL CLASSIFICATION: RURAL-MAJOR COLLECTOR

ANNUAL AVERAGE DAILY TRAFFIC 512

ANNUAL WEEKDAY TRAFFIC 526

ANNUAL WEEKEND TRAFFIC 477

PERCENT DESIGN HOURLY VOLUME 11.9

PEAK HOUR OF THE DAY 4- 5 PM

HOURLY PERCENT OF TRAFFIC

HOUR PERIOD	WEEKDAYS	WEEKENDS	AVERAGE
12- 1 AM	.49	.88	.60
1- 2 AM	.44	.58	.48
2- 3 AM	.34	.33	.34
3- 4 AM	.48	.30	.43
4- 5 AM	.78	.49	.70
5- 6 AM	1.91	1.04	1.68
6- 7 AM	3.84	1.86	3.31
7- 8 AM	5.75	3.25	5.08
8- 9 AM	5.98	5.39	5.82
9-10 AM	6.46	6.78	6.55
10-11 AM	6.44	7.01	6.59
11-12 AM	6.57	7.07	6.70
12- 1 PM	6.88	7.04	6.92
1- 2 PM	7.22	7.17	7.20
2- 3 PM	7.25	7.40	7.29
3- 4 PM	7.23	7.68	7.35
4- 5 PM	7.46	7.65	7.51
5- 6 PM	7.27	7.38	7.30
6- 7 PM	5.47	6.01	5.62
7- 8 PM	3.80	4.68	4.03
8- 9 PM	3.02	3.85	3.24
9-10 PM	2.29	3.03	2.49
10-11 PM	1.61	1.97	1.71
11-12 PM	1.01	1.16	1.05
SUBTOTAL 6AM-2-PM	49.18	45.61	48.23
SUBTOTAL 2PM-10PM	43.83	47.71	44.86
SUBTOTAL 9-1,2-6PM	55.60	58.05	56.25
7-9,11-2 & 3-6PM	54.39	52.66	53.93

ANNUAL MAXIMUM TRAFFIC HOURS

ORDER	DAY	DATE	HOUR	HOURLY VOLUME	PERCENT OF AADT
1	SUN	JUN 21	5- 6 PM	74	14.4
2	FRI	NOV 6	5- 6 PM	73	14.2
3	FRI	NOV 6	2- 3 PM	72	14.0
4	FRI	NOV 6	4- 5 PM	72	14.0
5	SUN	JUL 19	3- 4 PM	71	13.8
6	FRI	JUL 24	2- 3 PM	70	13.6
7	SAT	JUL 25	10-11 AM	70	13.6
8	FRI	SEP 25	4- 5 PM	70	13.6
9	SUN	JUL 26	3- 4 PM	69	13.4
10	FRI	JUN 5	4- 5 PM	68	13.2
11	SUN	JUL 26	6- 7 PM	67	13.0
12	SUN	JUN 7	3- 4 PM	66	12.8
13	FRI	MAY 1	5- 6 PM	65	12.6
14	FRI	AUG 7	3- 4 PM	65	12.6
15	FRI	JUN 5	12- 1 PM	63	12.3
16	FRI	JUN 5	3- 4 PM	63	12.3
17	FRI	JUL 31	1- 2 PM	63	12.3
18	SUN	AUG 2	5- 6 PM	63	12.3
19	FRI	JAN 16	4- 5 PM	62	12.1
20	FRI	MAY 8	4- 5 PM	62	12.1
21	SAT	JUN 6	11-12 AM	62	12.1
22	SUN	JUN 7	4- 5 PM	62	12.1
23	SUN	JUL 5	3- 4 PM	62	12.1
24	THU	JUL 23	12- 1 PM	62	12.1
25	FRI	NOV 6	3- 4 PM	62	12.1
26	FRI	APR 10	2- 3 PM	61	11.9
27	MON	JUL 20	5- 6 PM	61	11.9
28	TUE	AUG 4	2- 3 PM	61	11.9
29	FRI	NOV 13	3- 4 PM	61	11.9
30	WED	DEC 23	1- 2 PM	61	11.9
40	FRI	JUL 24	9-10 AM	59	11.5
50	SAT	JUL 18	4- 5 PM	58	11.3
60	THU	OCT 8	3- 4 PM	58	11.3
70	FRI	SEP 25	6- 7 PM	57	11.1
80	FRI	JUL 24	6- 7 PM	56	10.9
90	SUN	JUN 7	5- 6 PM	55	10.7
100	WED	JUL 29	4- 5 PM	55	10.7

ANNUAL MAXIMUM TRAFFIC DAYS

ORDER	DAY	DATE	DAILY VOLUME	PERCENT OF AADT
1	FRI	JUL 24	806	157.4
2	FRI	JUN 5	797	155.6
3	FRI	NOV 6	771	150.5
4	THU	JUL 23	733	143.1
5	FRI	JUL 31	718	140.2
6	FRI	JUL 17	716	139.8
7	MON	JUN 8	704	137.5
8	FRI	SEP 25	700	136.7
9	SAT	JUL 25	698	136.3
10	FRI	AUG 7	697	136.1
11	SAT	JUN 6	695	135.7
12	WED	AUG 5	694	135.5
13	THU	JUL 16	692	135.1
14	FRI	JUL 10	678	132.4
15	SUN	JUL 26	676	132.0
16	FRI	JUL 3	675	131.8
17	FRI	SEP 4	674	131.6
18	FRI	AUG 21	671	131.0
19	THU	JUN 4	669	130.6
20	MON	JUL 20	668	130.4
21	FRI	JUN 19	667	130.2
22	FRI	JUN 12	665	129.8
23	FRI	DEC 11	665	129.8
24	THU	JUL 2	664	129.6
25	TUE	JUL 14	664	129.6
26	WED	JUL 29	662	129.2
27	THU	JUL 30	661	129.1
28	SUN	JUN 7	660	128.9
29	TUE	NOV 24	659	128.7
30	FRI	AUG 14	658	128.5
40	MON	AUG 3	648	126.5
50	THU	JUN 18	634	123.8
60	SAT	JUL 11	620	121.0
70	TUE	OCT 20	616	120.3
80	MON	NOV 9	601	117.3
90	SAT	AUG 29	589	115.0
100	FRI	MAY 8	581	113.4

NEBRASKA DEPARTMENT OF ROADS
PLANNING AND PROJECT DEVELOPMENT DIVISION
2015 CONTINUOUS TRAFFIC COUNT DATA

STATION: 2 BOTH DIRE

ROUTE: US30

LOCATION: JCT US30 & ROAD 448 NW LEG A002

CLASSIFICATION DATA FROM STATION K0520W

MONTH	TRAFFIC AVERAGES 5 DAY	TRAFFIC AVERAGES 7 DAY	PERCENT 7 DAY IS OF 5 DAY	PERCENT MONTH IS OF YEAR
JANUARY	2,405	2,339	97.3	88.4
FEBRUARY	2,495	2,430	97.4	91.8
MARCH	2,653	2,630	99.1	99.4
APRIL	2,785	2,741	98.4	103.6
MAY	2,909	2,827	97.2	106.8
JUNE	2,866	2,789	97.3	105.4
JULY	2,824	2,716	96.2	102.6
AUGUST	2,834	2,763	97.5	104.4
SEPTEMBER	2,861	2,738	95.7	103.5
OCTOBER	2,844	2,722	95.7	102.9
NOVEMBER	2,608	2,525	96.8	95.4
DECEMBER	2,610	2,531	97.0	95.7
ANNUAL	2,725	2,646	97.1	100.0

VEHICLE CLASSIFICATION

VEHICLE TYPE	NUMBER	PERCENT
CARS AND MOTORCYCLES	1,536	58.04
OTHER 2-AXLE 4-TIRE VEHICLE	919	34.73
SINGLE UNIT TRUCKS:		
2-AXLE 6-TIRE	58	2.19
3-AXLE	15	.56
4 OR MORE AXLE	4	.15
SINGLE TRAILER TRUCKS:		
4 OR LESS AXLE	28	1.05
5-AXLE	52	1.96
6 OR MORE AXLE	29	1.09
MULTI-TRAILER TRUCKS:		
5 OR LESS AXLE	3	.11
6-AXLE	1	.03
7 OR MORE AXLE	--	--
BUSES	1	.03
TOTAL HEAVY TRUCKS	191	7.21
TOTAL VEHICLES	2,646	100.00

ADTR107

NEBRASKA DEPARTMENT OF ROADS
PLANNING AND PROJECT DEVELOPMENT DIVISION
2015 CONTINUOUS TRAFFIC COUNT DATA

STATION: 2 BOTH DIREC

ROUTE: US30

LOCATION: JCT US30 & ROAD 448 NW LEG A002

FUNCTIONAL CLASSIFICATION: RURAL-MINOR ARTERIAL

ANNUAL AVERAGE DAILY TRAFFIC 2646

ANNUAL WEEKDAY TRAFFIC 2725

ANNUAL WEEKEND TRAFFIC 2449

PERCENT DESIGN HOURLY VOLUME 10.7

PEAK HOUR OF THE DAY 5- 6 PM

HOURLY PERCENT OF TRAFFIC

HOUR PERIOD	WEEKDAYS	WEEKENDS	AVERAGE
12- 1 AM	.51	1.14	.68
1- 2 AM	.34	.72	.44
2- 3 AM	.18	.45	.26
3- 4 AM	.37	.36	.37
4- 5 AM	.75	.44	.67
5- 6 AM	2.40	.99	2.03
6- 7 AM	3.76	1.36	3.12
7- 8 AM	7.58	2.50	6.23
8- 9 AM	5.55	3.46	5.00
9-10 AM	5.20	5.03	5.16
10-11 AM	5.20	6.08	5.43
11-12 AM	5.27	7.18	5.78
12- 1 PM	5.52	7.33	6.00
1- 2 PM	6.24	7.96	6.70
2- 3 PM	6.46	7.86	6.83
3- 4 PM	7.81	8.01	7.87
4- 5 PM	8.85	8.07	8.64
5- 6 PM	9.09	7.58	8.69
6- 7 PM	6.05	6.43	6.15
7- 8 PM	3.87	5.14	4.21
8- 9 PM	3.07	4.11	3.35
9-10 PM	2.94	3.64	3.13
10-11 PM	1.71	2.44	1.90
11-12 PM	1.29	1.69	1.40
SUBTOTAL 6AM-2-PM	44.35	40.96	43.45
SUBTOTAL 2PM-10PM	48.17	50.88	48.90
SUBTOTAL 9-1,2-6PM	53.43	57.19	54.43
7-9,11-2 & 3-6PM	55.95	52.14	54.93

ANNUAL MAXIMUM TRAFFIC HOURS

ORDER	DAY	DATE	HOUR	HOURLY VOLUME	PERCENT OF AADT
1	TUE	OCT 13	5- 6 PM	335	12.6
2	WED	JUN 17	5- 6 PM	330	12.4
3	FRI	DEC 11	5- 6 PM	324	12.2
4	FRI	SEP 11	5- 6 PM	322	12.1
5	THU	SEP 3	4- 5 PM	318	12.0
6	FRI	MAY 1	5- 6 PM	309	11.6
7	FRI	AUG 21	4- 5 PM	307	11.6
8	FRI	AUG 21	5- 6 PM	306	11.5
9	FRI	SEP 18	4- 5 PM	302	11.4
10	FRI	NOV 20	4- 5 PM	301	11.3
11	FRI	MAY 8	4- 5 PM	300	11.3
12	MON	NOV 2	4- 5 PM	300	11.3
13	WED	SEP 9	5- 6 PM	299	11.3
14	FRI	MAY 8	5- 6 PM	298	11.2
15	TUE	OCT 27	4- 5 PM	298	11.2
16	THU	JUN 25	5- 6 PM	297	11.2
17	FRI	MAY 15	4- 5 PM	295	11.1
18	TUE	MAY 26	5- 6 PM	295	11.1
19	WED	JUL 8	5- 6 PM	295	11.1
20	THU	APR 2	4- 5 PM	294	11.1
21	THU	MAY 7	4- 5 PM	291	10.9
22	FRI	OCT 30	5- 6 PM	291	10.9
23	THU	SEP 10	5- 6 PM	289	10.9
24	FRI	MAY 15	5- 6 PM	288	10.8
25	FRI	MAY 1	4- 5 PM	287	10.8
26	TUE	JUL 7	5- 6 PM	287	10.8
27	WED	AUG 5	5- 6 PM	287	10.8
28	FRI	OCT 23	4- 5 PM	286	10.8
29	TUE	NOV 24	4- 5 PM	286	10.8
30	MON	JUN 29	5- 6 PM	285	10.7
40	WED	JUL 15	5- 6 PM	282	10.6
50	WED	NOV 4	5- 6 PM	280	10.5
60	FRI	OCT 9	4- 5 PM	278	10.5
70	THU	APR 2	5- 6 PM	275	10.3
80	FRI	NOV 20	5- 6 PM	274	10.3
90	TUE	DEC 8	5- 6 PM	271	10.2
100	MON	AUG 10	5- 6 PM	268	10.1

ANNUAL MAXIMUM TRAFFIC DAYS

ORDER	DAY	DATE	DAILY VOLUME	PERCENT OF AADT
1	FRI	MAY 1	3338	126.1
2	SAT	APR 11	3292	124.4
3	FRI	AUG 21	3289	124.3
4	FRI	MAY 8	3287	124.2
5	FRI	SEP 4	3278	123.8
6	FRI	SEP 18	3232	122.1
7	FRI	APR 3	3189	120.5
8	FRI	MAY 15	3185	120.3
9	SAT	FEB 7	3172	119.8
10	THU	MAY 7	3162	119.5
11	FRI	MAY 29	3142	118.7
12	FRI	OCT 23	3139	118.6
13	SAT	MAR 21	3131	118.3
14	FRI	AUG 14	3128	118.2
15	FRI	OCT 9	3125	118.1
16	SAT	DEC 19	3125	118.1
17	FRI	OCT 16	3120	117.9
18	THU	MAY 21	3107	117.4
19	FRI	SEP 25	3102	117.2
20	SAT	DEC 5	3098	117.0
21	FRI	APR 24	3095	116.9
22	FRI	DEC 11	3095	116.9
23	SAT	MAY 2	3094	116.9
24	FRI	JUL 31	3092	116.8
25	FRI	JUN 26	3091	116.8
26	FRI	SEP 11	3090	116.7
27	SAT	JUL 18	3081	116.4
28	FRI	OCT 2	3081	116.4
29	FRI	AUG 28	3071	116.0
30	THU	JUN 25	3062	115.7
40	THU	APR 30	3026	114.3
50	SAT	FEB 14	2996	113.2
60	FRI	NOV 20	2969	112.2
70	FRI	JUN 19	2950	111.4
80	THU	JUL 30	2923	110.4
90	THU	SEP 10	2895	109.4
100	SAT	JUN 27	2872	108.5

NEBRASKA DEPARTMENT OF ROADS
PLANNING AND PROJECT DEVELOPMENT DIVISION
2015 CONTINUOUS TRAFFIC COUNT DATA

STATION: 3 BOTH DIRE

ROUTE: N4

LOCATION: JCT N4 & RD 4900 W LEG A003

CLASSIFICATION DATA FROM STATION K0550W

MONTH	TRAFFIC AVERAGES 5 DAY	TRAFFIC AVERAGES 7 DAY	PERCENT 7 DAY IS OF 5 DAY	PERCENT MONTH IS OF YEAR
JANUARY	495	448	90.5	86.3
FEBRUARY	444	403	90.8	77.6
MARCH	541	495	91.5	95.4
APRIL	567	521	91.9	100.4
MAY	605	560	92.6	107.9
* JUNE	627	563	89.8	108.5
* JULY	680	628	92.4	121.0
AUGUST	565	523	92.6	100.8
SEPTEMBER	586	547	93.3	105.4
OCTOBER	638	585	91.7	112.7
NOVEMBER	515	480	93.2	92.5
DECEMBER	509	469	92.1	90.4
* ANNUAL	564	519	92.0	100.0

* TRAFFIC IS ESTIMATED OR AFFECTED BY DETOUR OR CONSTRUCTION

VEHICLE CLASSIFICATION

VEHICLE TYPE	NUMBER	PERCENT
CARS AND MOTORCYCLES	181	34.87
OTHER 2-AXLE 4-TIRE VEHICLE	234	45.08
SINGLE UNIT TRUCKS:		
2-AXLE 6-TIRE	12	2.31
3-AXLE	4	.77
4 OR MORE AXLE	--	--
SINGLE TRAILER TRUCKS:		
4 OR LESS AXLE	7	1.34
5-AXLE	67	12.90
6 OR MORE AXLE	13	2.50
MULTI-TRAILER TRUCKS:		
5 OR LESS AXLE	--	--
6-AXLE	--	--
7 OR MORE AXLE	1	.19
BUSES	--	--
TOTAL HEAVY TRUCKS	104	20.03
TOTAL VEHICLES	519	100.00

ADTR107

NEBRASKA DEPARTMENT OF ROADS
PLANNING AND PROJECT DEVELOPMENT DIVISION
2015 CONTINUOUS TRAFFIC COUNT DATA

STATION: 3 BOTH DIREC

ROUTE: N4

LOCATION: JCT N4 & RD 4900 W LEG A003

FUNCTIONAL CLASSIFICATION: RURAL-MINOR ARTERIAL

ANNUAL AVERAGE DAILY TRAFFIC 519

ANNUAL WEEKDAY TRAFFIC 564

ANNUAL WEEKEND TRAFFIC 407

PERCENT DESIGN HOURLY VOLUME 12.3

PEAK HOUR OF THE DAY 4- 5 PM

HOURLY PERCENT OF TRAFFIC

HOUR PERIOD	WEEKDAYS	WEEKENDS	AVERAGE
12- 1 AM	.31	1.24	.52
1- 2 AM	.17	.66	.28
2- 3 AM	.13	.36	.18
3- 4 AM	.11	.30	.15
4- 5 AM	.45	.27	.41
5- 6 AM	.76	.46	.70
6- 7 AM	1.91	1.29	1.77
7- 8 AM	6.25	2.74	5.49
8- 9 AM	6.39	5.51	6.20
9-10 AM	7.18	6.72	7.08
10-11 AM	7.31	8.13	7.49
11-12 AM	6.87	8.37	7.20
12- 1 PM	6.70	6.97	6.76
1- 2 PM	7.54	7.02	7.43
2- 3 PM	7.46	7.30	7.42
3- 4 PM	7.66	7.17	7.55
4- 5 PM	8.77	7.42	8.47
5- 6 PM	7.47	7.25	7.42
6- 7 PM	5.77	5.98	5.81
7- 8 PM	3.69	4.88	3.95
8- 9 PM	2.73	3.74	2.95
9-10 PM	2.19	2.87	2.34
10-11 PM	1.41	2.02	1.54
11-12 PM	.77	1.34	.89
SUBTOTAL 6AM-2-PM	50.19	46.78	49.44
SUBTOTAL 2PM-10PM	45.77	46.65	45.96
SUBTOTAL 9-1,2-6PM	59.45	59.37	59.43
7-9,11-2 & 3-6PM	57.69	52.48	56.55

ANNUAL MAXIMUM TRAFFIC HOURS

ORDER	DAY	DATE	HOUR	HOURLY VOLUME	PERCENT OF AADT
1	THU	MAY 28	4- 5 PM	87	16.7
2	FRI	NOV 13	5- 6 PM	80	15.4
3	WED	DEC 23	4- 5 PM	76	14.6
4	FRI	OCT 30	3- 4 PM	74	14.2
5	WED	JUL 29	4- 5 PM	70	13.4
6	FRI	OCT 2	1- 2 PM	70	13.4
7	THU	NOV 12	4- 5 PM	70	13.4
8	WED	MAY 27	4- 5 PM	69	13.2
9	FRI	AUG 7	1- 2 PM	69	13.2
10	TUE	AUG 11	1- 2 PM	69	13.2
11	FRI	OCT 16	4- 5 PM	69	13.2
12	THU	JUL 2	1- 2 PM	68	13.1
13	TUE	JUL 14	11-12 AM	68	13.1
14	THU	OCT 15	3- 4 PM	68	13.1
15	MON	MAY 18	4- 5 PM	67	12.9
16	WED	SEP 30	4- 5 PM	67	12.9
17	THU	OCT 15	6- 7 PM	67	12.9
18	FRI	SEP 11	3- 4 PM	66	12.7
19	FRI	OCT 16	1- 2 PM	66	12.7
20	MON	OCT 19	10-11 AM	66	12.7
21	WED	JAN 28	5- 6 PM	65	12.5
22	TUE	MAY 26	10-11 AM	65	12.5
23	WED	JUL 15	4- 5 PM	65	12.5
24	FRI	JUL 31	3- 4 PM	65	12.5
25	THU	SEP 17	4- 5 PM	65	12.5
26	THU	SEP 24	3- 4 PM	65	12.5
27	TUE	APR 7	4- 5 PM	64	12.3
28	TUE	JUL 14	4- 5 PM	64	12.3
29	THU	SEP 10	3- 4 PM	64	12.3
30	THU	NOV 19	4- 5 PM	64	12.3
40	FRI	SEP 4	5- 6 PM	63	12.1
50	THU	JAN 29	2- 3 PM	62	11.9
60	TUE	MAR 31	12- 1 PM	61	11.7
70	TUE	MAY 12	9-10 AM	60	11.5
80	FRI	OCT 16	5- 6 PM	60	11.5
90	TUE	JUL 7	2- 3 PM	59	11.3
100	WED	DEC 2	4- 5 PM	59	11.3

ANNUAL MAXIMUM TRAFFIC DAYS

ORDER	DAY	DATE	DAILY VOLUME	PERCENT OF AADT
1	THU	OCT 15	822	158.3
2	FRI	OCT 16	800	154.1
3	FRI	OCT 2	738	142.1
4	FRI	JUL 10	735	141.6
5	MON	SEP 28	735	141.6
6	TUE	JUL 14	723	139.3
7	WED	OCT 14	714	137.5
8	MON	MAY 18	713	137.3
9	WED	JAN 28	711	136.9
10	MON	OCT 19	711	136.9
11	WED	JUL 29	696	134.1
12	TUE	JUN 9	695	133.9
13	WED	MAY 27	694	133.7
14	THU	JUL 2	694	133.7
15	FRI	NOV 13	694	133.7
16	THU	JUL 9	690	132.9
17	FRI	AUG 7	689	132.7
18	FRI	OCT 30	687	132.3
19	TUE	MAY 26	683	131.5
20	FRI	OCT 9	681	131.2
21	WED	JUL 1	680	131.0
22	TUE	MAY 12	679	130.8
23	FRI	SEP 18	679	130.8
24	FRI	JUL 31	677	130.4
25	WED	JUL 15	670	129.0
26	THU	MAY 28	668	128.7
27	TUE	JUL 7	663	127.7
28	WED	JUL 8	661	127.3
29	TUE	OCT 13	656	126.3
30	THU	APR 30	653	125.8
40	SAT	OCT 17	639	123.1
50	TUE	JUL 28	624	120.2
60	WED	DEC 9	610	117.5
70	THU	AUG 6	602	115.9
80	TUE	OCT 6	595	114.6
90	TUE	MAR 10	584	112.5
100	TUE	JUN 2	579	111.5

NEBRASKA DEPARTMENT OF ROADS
PLANNING AND PROJECT DEVELOPMENT DIVISION
2015 CONTINUOUS TRAFFIC COUNT DATA

STATION: 4 NORTH

ROUTE: US77 & 275

LOCATION: JCT US77 & N91 S LEG A004 CLASSIFICATION DATA FROM STATION K0566S

MONTH	TRAFFIC AVERAGES 5 DAY	TRAFFIC AVERAGES 7 DAY	PERCENT 7 DAY IS OF 5 DAY	PERCENT MONTH IS OF YEAR
JANUARY	5,118	4,995	97.6	85.4
FEBRUARY	5,152	5,017	97.4	85.7
MARCH	5,666	5,670	100.1	96.9
APRIL	5,984	5,956	99.5	101.8
MAY	6,162	6,219	100.9	106.3
JUNE	6,353	6,328	99.6	108.2
JULY	6,531	6,355	97.3	108.6
AUGUST	6,166	6,153	99.8	105.2
SEPTEMBER	6,037	6,060	100.4	103.6
OCTOBER	6,152	6,194	100.7	105.9
NOVEMBER	5,683	5,658	99.6	96.7
DECEMBER	5,644	5,604	99.3	95.8
ANNUAL	5,887	5,851	99.4	100.0

VEHICLE CLASSIFICATION

VEHICLE TYPE	NUMBER	PERCENT
CARS AND MOTORCYCLES	3,386	57.87
OTHER 2-AXLE 4-TIRE VEHICLE	1,819	31.08
SINGLE UNIT TRUCKS:		
2-AXLE 6-TIRE	80	1.36
3-AXLE	32	.54
4 OR MORE AXLE	4	.06
SINGLE TRAILER TRUCKS:		
4 OR LESS AXLE	28	.47
5-AXLE	387	6.61
6 OR MORE AXLE	109	1.86
MULTI-TRAILER TRUCKS:		
5 OR LESS AXLE	--	--
6-AXLE	--	--
7 OR MORE AXLE	1	.01
BUSES	5	.08
TOTAL HEAVY TRUCKS	646	11.04
TOTAL VEHICLES	5,851	100.00

ADTR107

NEBRASKA DEPARTMENT OF ROADS
PLANNING AND PROJECT DEVELOPMENT DIVISION
2015 CONTINUOUS TRAFFIC COUNT DATA

STATION: 4 NORTH

ROUTE: US77 & 275

LOCATION: JCT US77 & N91 S LEG A004

FUNCTIONAL CLASSIFICATION: RURAL-PRINCIPAL ARTERIAL-OTHER

ANNUAL AVERAGE DAILY TRAFFIC 5851

ANNUAL WEEKDAY TRAFFIC 5887

ANNUAL WEEKEND TRAFFIC 5761

PERCENT DESIGN HOURLY VOLUME 12.6

PEAK HOUR OF THE DAY 5- 6 PM

HOURLY PERCENT OF TRAFFIC

HOUR PERIOD	WEEKDAYS	WEEKENDS	AVERAGE
12- 1 AM	.68	1.20	.83
1- 2 AM	.46	.68	.52
2- 3 AM	.35	.45	.38
3- 4 AM	.38	.34	.37
4- 5 AM	.59	.38	.53
5- 6 AM	1.43	.66	1.21
6- 7 AM	3.02	1.30	2.54
7- 8 AM	4.69	2.28	4.01
8- 9 AM	5.08	3.48	4.63
9-10 AM	5.16	4.90	5.09
10-11 AM	5.07	6.10	5.36
11-12 AM	5.31	6.93	5.77
12- 1 PM	5.61	7.44	6.12
1- 2 PM	6.05	7.71	6.52
2- 3 PM	6.62	7.65	6.91
3- 4 PM	8.03	7.95	8.01
4- 5 PM	9.27	8.22	8.97
5- 6 PM	9.87	7.83	9.30
6- 7 PM	6.97	6.73	6.90
7- 8 PM	4.86	5.71	5.10
8- 9 PM	3.94	4.49	4.10
9-10 PM	3.18	3.64	3.31
10-11 PM	2.04	2.42	2.15
11-12 PM	1.34	1.50	1.38
SUBTOTAL 6AM-2-PM	40.03	40.18	40.07
SUBTOTAL 2PM-10PM	52.77	52.26	52.63
SUBTOTAL 9-1,2-6PM	54.97	57.05	55.56
7-9,11-2 & 3-6PM	53.94	51.89	53.36

ANNUAL MAXIMUM TRAFFIC HOURS

ORDER	DAY	DATE	HOUR	HOURLY VOLUME	PERCENT OF AADT
1	WED	NOV 25	4- 5 PM	862	14.7
2	WED	NOV 25	5- 6 PM	837	14.3
3	FRI	JUL 31	5- 6 PM	831	14.2
4	FRI	NOV 13	4- 5 PM	818	13.9
5	FRI	SEP 25	5- 6 PM	801	13.6
6	FRI	SEP 4	5- 6 PM	794	13.5
7	FRI	AUG 7	5- 6 PM	793	13.5
8	FRI	OCT 30	5- 6 PM	777	13.2
9	FRI	APR 24	5- 6 PM	776	13.2
10	FRI	JUL 31	4- 5 PM	774	13.2
11	FRI	NOV 13	5- 6 PM	773	13.2
12	FRI	AUG 21	5- 6 PM	767	13.1
13	FRI	JUN 12	5- 6 PM	765	13.0
14	FRI	OCT 16	5- 6 PM	763	13.0
15	FRI	AUG 14	5- 6 PM	761	13.0
16	FRI	OCT 16	4- 5 PM	757	12.9
17	FRI	OCT 2	4- 5 PM	756	12.9
18	FRI	NOV 6	5- 6 PM	754	12.8
19	FRI	APR 3	5- 6 PM	752	12.8
20	FRI	JUL 24	5- 6 PM	751	12.8
21	FRI	MAY 8	5- 6 PM	750	12.8
22	FRI	SEP 18	5- 6 PM	748	12.7
23	FRI	OCT 9	5- 6 PM	745	12.7
24	FRI	DEC 25	11-12 AM	745	12.7
25	FRI	SEP 4	4- 5 PM	743	12.6
26	FRI	OCT 2	5- 6 PM	743	12.6
27	FRI	MAY 22	5- 6 PM	741	12.6
28	WED	NOV 25	3- 4 PM	741	12.6
29	FRI	JUN 19	5- 6 PM	740	12.6
30	FRI	AUG 28	5- 6 PM	739	12.6
40	FRI	JUN 19	4- 5 PM	712	12.1
50	THU	JUL 2	5- 6 PM	703	12.0
60	FRI	APR 17	4- 5 PM	687	11.7
70	FRI	SEP 25	4- 5 PM	678	11.5
80	THU	JUL 30	5- 6 PM	670	11.4
90	FRI	MAY 1	4- 5 PM	657	11.2
100	SAT	MAY 9	3- 4 PM	643	10.9

ANNUAL MAXIMUM TRAFFIC DAYS

ORDER	DAY	DATE	DAILY VOLUME	PERCENT OF AADT
1	WED	NOV 25	8453	144.4
2	FRI	JUL 31	7958	136.0
3	FRI	MAY 22	7869	134.4
4	FRI	NOV 13	7805	133.3
5	SAT	MAY 9	7716	131.8
6	FRI	JUN 19	7691	131.4
7	FRI	JUN 12	7629	130.3
8	FRI	JUL 3	7602	129.9
9	FRI	JUL 10	7601	129.9
10	SAT	MAY 23	7584	129.6
11	FRI	AUG 7	7566	129.3
12	FRI	SEP 4	7548	129.0
13	FRI	JUL 24	7468	127.6
14	FRI	JUN 26	7466	127.6
15	FRI	JUL 17	7436	127.0
16	FRI	AUG 21	7408	126.6
17	FRI	MAY 8	7404	126.5
18	FRI	OCT 16	7399	126.4
19	FRI	APR 3	7377	126.0
20	FRI	SEP 25	7304	124.8
21	FRI	AUG 14	7299	124.7
22	FRI	JUN 5	7271	124.2
23	FRI	OCT 2	7206	123.1
24	FRI	SEP 18	7153	122.2
25	FRI	SEP 11	7131	121.8
26	FRI	OCT 9	7116	121.6
27	THU	JUL 2	7096	121.2
28	SAT	AUG 1	7040	120.3
29	FRI	MAY 15	7018	119.9
30	FRI	APR 24	6995	119.5
40	SAT	JUL 18	6806	116.3
50	SAT	APR 4	6694	114.4
60	SAT	MAY 16	6547	111.8
70	THU	OCT 15	6410	109.5
80	SAT	MAR 14	6302	107.7
90	THU	AUG 13	6258	106.9
100	SAT	JUL 25	6217	106.2

NEBRASKA DEPARTMENT OF ROADS
PLANNING AND PROJECT DEVELOPMENT DIVISION
2015 CONTINUOUS TRAFFIC COUNT DATA

STATION: 4 SOUTH

ROUTE: US77 & 275

LOCATION: JCT US77 & N91 S LEG A004 CLASSIFICATION DATA FROM STATION K0566S

MONTH	TRAFFIC AVERAGES 5 DAY	TRAFFIC AVERAGES 7 DAY	PERCENT 7 DAY IS OF 5 DAY	PERCENT MONTH IS OF YEAR
JANUARY	5,094	4,958	97.3	85.2
FEBRUARY	5,154	4,980	96.6	85.6
MARCH	5,628	5,587	99.3	96.0
APRIL	5,880	5,927	100.8	101.9
MAY	6,218	6,221	100.0	106.9
JUNE	6,270	6,319	100.8	108.6
JULY	6,320	6,312	99.9	108.5
AUGUST	6,087	6,142	100.9	105.6
SEPTEMBER	6,046	6,011	99.4	103.3
OCTOBER	6,129	6,164	100.6	105.9
NOVEMBER	5,578	5,625	100.8	96.7
DECEMBER	5,557	5,579	100.4	95.9
ANNUAL	5,830	5,819	99.8	100.0

VEHICLE CLASSIFICATION

VEHICLE TYPE	NUMBER	PERCENT
CARS AND MOTORCYCLES	3,372	57.94
OTHER 2-AXLE 4-TIRE VEHICLE	1,809	31.08
SINGLE UNIT TRUCKS:		
2-AXLE 6-TIRE	79	1.35
3-AXLE	31	.53
4 OR MORE AXLE	3	.05
SINGLE TRAILER TRUCKS:		
4 OR LESS AXLE	28	.48
5-AXLE	384	6.59
6 OR MORE AXLE	108	1.85
MULTI-TRAILER TRUCKS:		
5 OR LESS AXLE	--	--
6-AXLE	--	--
7 OR MORE AXLE	--	--
BUSES	5	.08
TOTAL HEAVY TRUCKS	638	10.96
TOTAL VEHICLES	5,819	100.00

ADTR107

NEBRASKA DEPARTMENT OF ROADS
PLANNING AND PROJECT DEVELOPMENT DIVISION
2015 CONTINUOUS TRAFFIC COUNT DATA

STATION: 4 SOUTH

ROUTE: US77 & 275

LOCATION: JCT US77 & N91 S LEG A004

FUNCTIONAL CLASSIFICATION: RURAL-PRINCIPAL ARTERIAL-OTHER

ANNUAL AVERAGE DAILY TRAFFIC 5819

ANNUAL WEEKDAY TRAFFIC 5830

ANNUAL WEEKEND TRAFFIC 5792

PERCENT DESIGN HOURLY VOLUME 10.4

PEAK HOUR OF THE DAY 4- 5 PM

HOURLY PERCENT OF TRAFFIC

HOUR PERIOD	WEEKDAYS	WEEKENDS	AVERAGE
12- 1 AM	.40	.82	.52
1- 2 AM	.28	.48	.34
2- 3 AM	.23	.34	.26
3- 4 AM	.51	.38	.47
4- 5 AM	1.20	.48	.99
5- 6 AM	2.84	.84	2.27
6- 7 AM	5.10	1.57	4.10
7- 8 AM	7.98	2.62	6.46
8- 9 AM	6.58	4.48	5.98
9-10 AM	6.31	6.65	6.41
10-11 AM	6.15	7.88	6.64
11-12 AM	6.01	8.44	6.70
12- 1 PM	5.97	7.95	6.53
1- 2 PM	6.34	7.44	6.65
2- 3 PM	6.51	7.23	6.72
3- 4 PM	6.59	7.40	6.82
4- 5 PM	7.25	7.51	7.33
5- 6 PM	7.25	7.06	7.20
6- 7 PM	5.55	5.90	5.65
7- 8 PM	3.62	4.65	3.91
8- 9 PM	2.75	3.75	3.03
9-10 PM	2.21	2.96	2.43
10-11 PM	1.49	1.97	1.63
11-12 PM	.86	1.19	.95
SUBTOTAL 6AM-2-PM	50.48	47.06	49.51
SUBTOTAL 2PM-10PM	41.78	46.52	43.12
SUBTOTAL 9-1,2-6PM	52.09	60.16	54.38
7-9,11-2 & 3-6PM	54.01	52.95	53.71

ANNUAL MAXIMUM TRAFFIC HOURS

ORDER	DAY	DATE	HOUR	HOURLY VOLUME	PERCENT OF AADT
1	SUN	APR 5	5- 6 PM	915	15.7
2	SUN	APR 5	4- 5 PM	860	14.7
3	SUN	APR 5	6- 7 PM	845	14.5
4	SUN	DEC 27	4- 5 PM	749	12.8
5	SUN	APR 5	7- 8 PM	735	12.6
6	SAT	OCT 10	10-11 AM	713	12.2
7	SUN	APR 5	3- 4 PM	688	11.8
8	SUN	DEC 27	3- 4 PM	666	11.4
9	SUN	DEC 27	5- 6 PM	664	11.4
10	SUN	JUL 5	2- 3 PM	663	11.3
11	FRI	NOV 6	5- 6 PM	657	11.2
12	SAT	OCT 10	9-10 AM	648	11.1
13	SAT	APR 11	9-10 AM	642	11.0
14	SUN	NOV 29	3- 4 PM	630	10.8
15	SUN	DEC 27	11-12 AM	630	10.8
16	SUN	JUL 5	3- 4 PM	629	10.8
17	FRI	NOV 27	10-11 AM	629	10.8
18	SUN	OCT 18	4- 5 PM	625	10.7
19	SUN	DEC 27	1- 2 PM	624	10.7
20	SAT	MAY 23	11-12 AM	619	10.6
21	SUN	JUL 5	1- 2 PM	619	10.6
22	SUN	DEC 27	12- 1 PM	619	10.6
23	FRI	MAY 8	4- 5 PM	618	10.6
24	FRI	MAY 8	5- 6 PM	618	10.6
25	SUN	OCT 11	4- 5 PM	613	10.5
26	SAT	DEC 5	10-11 AM	612	10.5
27	FRI	MAY 22	2- 3 PM	610	10.4
28	SAT	NOV 7	11-12 AM	609	10.4
29	SUN	JUN 21	11-12 AM	607	10.4
30	FRI	DEC 4	4- 5 PM	607	10.4
40	SAT	APR 11	10-11 AM	589	10.1
50	WED	NOV 25	3- 4 PM	581	9.9
60	FRI	OCT 23	4- 5 PM	577	9.9
70	SUN	JUN 14	3- 4 PM	571	9.8
80	FRI	MAY 8	3- 4 PM	568	9.7
90	SAT	DEC 12	11-12 AM	563	9.6
100	FRI	DEC 18	5- 6 PM	557	9.5

ANNUAL MAXIMUM TRAFFIC DAYS

ORDER	DAY	DATE	DAILY VOLUME	PERCENT OF AADT
1	SUN	APR 5	8008	137.6
2	FRI	MAY 8	7607	130.7
3	FRI	MAY 22	7514	129.1
4	WED	NOV 25	7441	127.8
5	FRI	SEP 25	7397	127.1
6	SAT	MAY 9	7362	126.5
7	FRI	OCT 9	7341	126.1
8	FRI	SEP 4	7336	126.0
9	FRI	AUG 7	7240	124.4
10	FRI	OCT 23	7218	124.0
11	FRI	OCT 16	7168	123.1
12	FRI	OCT 2	7113	122.2
13	SUN	JUL 5	7082	121.7
14	SUN	DEC 27	7074	121.5
15	FRI	SEP 11	7068	121.4
16	FRI	JUN 26	7067	121.4
17	FRI	JUN 19	7061	121.3
18	SAT	OCT 10	7044	121.0
19	FRI	JUN 12	7013	120.5
20	FRI	MAY 1	6997	120.2
21	FRI	NOV 6	6997	120.2
22	FRI	JUL 31	6983	120.0
23	FRI	JUL 24	6980	119.9
24	FRI	JUL 10	6973	119.8
25	FRI	JUL 17	6956	119.5
26	FRI	JUN 5	6941	119.2
27	SUN	JUN 21	6939	119.2
28	FRI	AUG 21	6939	119.2
29	FRI	APR 10	6912	118.7
30	FRI	APR 24	6892	118.4
40	SAT	MAY 23	6747	115.9
50	THU	JUL 2	6562	112.7
60	SUN	MAY 10	6487	111.4
70	SAT	MAY 16	6413	110.2
80	SAT	JUN 20	6307	108.3
90	SAT	JUN 13	6252	107.4
100	TUE	JUN 23	6194	106.4

NEBRASKA DEPARTMENT OF ROADS
PLANNING AND PROJECT DEVELOPMENT DIVISION
2015 CONTINUOUS TRAFFIC COUNT DATA

STATION: 4 BOTH DIRE

ROUTE: US77 & 275

LOCATION: JCT US77 & N91 S LEG A004 CLASSIFICATION DATA FROM STATION K0566S

MONTH	TRAFFIC AVERAGES 5 DAY	TRAFFIC AVERAGES 7 DAY	PERCENT 7 DAY IS OF 5 DAY	PERCENT MONTH IS OF YEAR
JANUARY	10,212	9,953	97.5	85.3
FEBRUARY	10,306	9,997	97.0	85.7
MARCH	11,294	11,257	99.7	96.5
APRIL	11,864	11,883	100.2	101.8
MAY	12,380	12,440	100.5	106.6
JUNE	12,623	12,647	100.2	108.4
JULY	12,851	12,667	98.6	108.5
AUGUST	12,253	12,295	100.3	105.4
SEPTEMBER	12,083	12,071	99.9	103.4
OCTOBER	12,281	12,358	100.6	105.9
NOVEMBER	11,261	11,283	100.2	96.7
DECEMBER	11,201	11,183	99.8	95.8
ANNUAL	11,717	11,670	99.6	100.0

VEHICLE CLASSIFICATION

VEHICLE TYPE	NUMBER	PERCENT
CARS AND MOTORCYCLES	6,758	57.90
OTHER 2-AXLE 4-TIRE VEHICLE	3,628	31.08
SINGLE UNIT TRUCKS:		
2-AXLE 6-TIRE	159	1.36
3-AXLE	63	.53
4 OR MORE AXLE	7	.05
SINGLE TRAILER TRUCKS:		
4 OR LESS AXLE	56	.47
5-AXLE	771	6.60
6 OR MORE AXLE	217	1.85
MULTI-TRAILER TRUCKS:		
5 OR LESS AXLE	--	--
6-AXLE	--	--
7 OR MORE AXLE	1	--
		--
BUSES	10	.08
TOTAL HEAVY TRUCKS	1,284	11.00
TOTAL VEHICLES	11,670	100.00

ADTR107

NEBRASKA DEPARTMENT OF ROADS
PLANNING AND PROJECT DEVELOPMENT DIVISION
2015 CONTINUOUS TRAFFIC COUNT DATA

STATION: 4 BOTH DIREC

ROUTE: US77 & 275

LOCATION: JCT US77 & N91 S LEG A004

FUNCTIONAL CLASSIFICATION: RURAL-PRINCIPAL ARTERIAL-OTHER

ANNUAL AVERAGE DAILY TRAFFIC 11670

ANNUAL WEEKDAY TRAFFIC 11717

ANNUAL WEEKEND TRAFFIC 11553

PERCENT DESIGN HOURLY VOLUME 10.9

PEAK HOUR OF THE DAY 5- 6 PM

HOURLY PERCENT OF TRAFFIC

HOUR PERIOD	WEEKDAYS	WEEKENDS	AVERAGE
12- 1 AM	.54	1.01	.67
1- 2 AM	.37	.58	.43
2- 3 AM	.29	.39	.32
3- 4 AM	.44	.36	.42
4- 5 AM	.89	.43	.76
5- 6 AM	2.13	.75	1.74
6- 7 AM	4.05	1.43	3.31
7- 8 AM	6.33	2.45	5.24
8- 9 AM	5.82	3.98	5.30
9-10 AM	5.73	5.78	5.75
10-11 AM	5.61	6.99	6.00
11-12 AM	5.66	7.69	6.23
12- 1 PM	5.79	7.69	6.33
1- 2 PM	6.19	7.57	6.58
2- 3 PM	6.57	7.44	6.81
3- 4 PM	7.32	7.68	7.42
4- 5 PM	8.26	7.86	8.15
5- 6 PM	8.56	7.45	8.25
6- 7 PM	6.26	6.31	6.28
7- 8 PM	4.24	5.18	4.51
8- 9 PM	3.35	4.12	3.57
9-10 PM	2.70	3.30	2.87
10-11 PM	1.77	2.19	1.89
11-12 PM	1.10	1.34	1.17
SUBTOTAL 6AM-2-PM	45.23	43.63	44.78
SUBTOTAL 2PM-10PM	47.30	49.38	47.89
SUBTOTAL 9-1,2-6PM	53.54	58.61	54.97
7-9,11-2 & 3-6PM	53.97	52.42	53.54

ANNUAL MAXIMUM TRAFFIC HOURS

ORDER	DAY	DATE	HOUR	HOURLY VOLUME	PERCENT OF AADT
1	WED	NOV 25	4- 5 PM	1441	12.3
2	FRI	NOV 6	5- 6 PM	1411	12.0
3	WED	NOV 25	5- 6 PM	1394	11.9
4	SUN	APR 5	4- 5 PM	1390	11.9
5	SUN	APR 5	5- 6 PM	1384	11.8
6	FRI	SEP 4	5- 6 PM	1374	11.7
7	FRI	MAY 8	5- 6 PM	1368	11.7
8	FRI	SEP 25	5- 6 PM	1368	11.7
9	FRI	OCT 9	5- 6 PM	1346	11.5
10	FRI	OCT 30	5- 6 PM	1343	11.5
11	WED	NOV 25	3- 4 PM	1322	11.3
12	FRI	AUG 28	5- 6 PM	1321	11.3
13	FRI	NOV 13	5- 6 PM	1320	11.3
14	FRI	NOV 13	4- 5 PM	1318	11.2
15	FRI	OCT 16	5- 6 PM	1314	11.2
16	FRI	SEP 4	4- 5 PM	1313	11.2
17	FRI	OCT 2	4- 5 PM	1312	11.2
18	FRI	MAY 8	4- 5 PM	1304	11.1
19	FRI	OCT 16	4- 5 PM	1304	11.1
20	FRI	MAR 6	5- 6 PM	1301	11.1
21	FRI	SEP 11	5- 6 PM	1295	11.0
22	FRI	OCT 9	4- 5 PM	1293	11.0
23	FRI	JUL 31	5- 6 PM	1291	11.0
24	FRI	OCT 2	5- 6 PM	1291	11.0
25	FRI	APR 24	5- 6 PM	1288	11.0
26	FRI	AUG 7	5- 6 PM	1286	11.0
27	FRI	JUL 31	4- 5 PM	1285	11.0
28	FRI	DEC 4	4- 5 PM	1282	10.9
29	SUN	APR 5	6- 7 PM	1277	10.9
30	FRI	MAY 22	4- 5 PM	1277	10.9
40	FRI	DEC 18	5- 6 PM	1245	10.6
50	FRI	APR 3	5- 6 PM	1223	10.4
60	FRI	JUN 19	4- 5 PM	1206	10.3
70	SUN	OCT 11	4- 5 PM	1193	10.2
80	FRI	MAY 22	2- 3 PM	1176	10.0
90	SAT	OCT 10	10-11 AM	1162	9.9
100	FRI	MAY 8	6- 7 PM	1153	9.8

ANNUAL MAXIMUM TRAFFIC DAYS

ORDER	DAY	DATE	DAILY VOLUME	PERCENT OF AADT
1	WED	NOV 25	15894	136.1
2	FRI	MAY 22	15383	131.8
3	SAT	MAY 9	15078	129.2
4	FRI	MAY 8	15011	128.6
5	FRI	JUL 31	14941	128.0
6	FRI	SEP 4	14884	127.5
7	FRI	AUG 7	14806	126.8
8	FRI	JUN 19	14752	126.4
9	FRI	SEP 25	14701	125.9
10	FRI	JUN 12	14642	125.4
11	FRI	JUL 10	14574	124.8
12	FRI	OCT 16	14567	124.8
13	FRI	JUN 26	14533	124.5
14	FRI	NOV 13	14507	124.3
15	FRI	OCT 9	14457	123.8
16	FRI	JUL 24	14448	123.8
17	FRI	JUL 17	14392	123.3
18	FRI	AUG 21	14347	122.9
19	SAT	MAY 23	14331	122.8
20	FRI	OCT 2	14319	122.6
21	FRI	JUN 5	14212	121.7
22	FRI	SEP 11	14199	121.6
23	FRI	OCT 23	14044	120.3
24	FRI	AUG 14	14041	120.3
25	FRI	SEP 18	14009	120.0
26	FRI	NOV 6	13968	119.6
27	FRI	MAY 1	13963	119.6
28	FRI	APR 24	13887	118.9
29	FRI	JUL 3	13854	118.7
30	FRI	MAY 15	13819	118.4
40	FRI	DEC 11	13554	116.1
50	TUE	NOV 24	13174	112.8
60	SAT	AUG 8	12962	111.0
70	FRI	FEB 20	12770	109.4
80	THU	MAY 7	12577	107.7
90	WED	JUL 8	12442	106.6
100	WED	JUN 24	12382	106.1

NEBRASKA DEPARTMENT OF ROADS
PLANNING AND PROJECT DEVELOPMENT DIVISION
2015 CONTINUOUS TRAFFIC COUNT DATA

STATION: 5 NORTH

ROUTE: US6

LOCATION: JCT US6 & N370 AT GRETNA N LEG A005

CLASSIFICATION DATA FROM STATION K0561N

MONTH	TRAFFIC AVERAGES 5 DAY	TRAFFIC AVERAGES 7 DAY	PERCENT 7 DAY IS OF 5 DAY	PERCENT MONTH IS OF YEAR
JANUARY	8,818	8,595	97.5	86.2
FEBRUARY	8,683	8,421	97.0	84.4
MARCH	9,654	9,560	99.0	95.8
APRIL	9,831	9,655	98.2	96.8
* MAY	10,399	10,324	99.3	103.5
JUNE	11,001	10,840	98.5	108.7
JULY	11,021	10,579	96.0	106.1
AUGUST	10,805	10,630	98.4	106.6
SEPTEMBER	10,658	10,633	99.8	106.6
OCTOBER	11,023	10,888	98.8	109.2
NOVEMBER	10,034	9,895	98.6	99.2
DECEMBER	9,800	9,664	98.6	96.9
* ANNUAL	10,144	9,974	98.3	100.0

VEHICLE CLASSIFICATION: VEHICLE TYPE	NUMBER	PERCENT
CARS AND MOTORCYCLES	6,571	65.88
OTHER 2-AXLE 4-TIRE VEHICLE	2,886	28.93
SINGLE UNIT TRUCKS:		
2-AXLE 6-TIRE	159	1.59
3-AXLE	58	.58
4 OR MORE AXLE	25	.25
SINGLE TRAILER TRUCKS:		
4 OR LESS AXLE	50	.50
5-AXLE	111	1.11
6 OR MORE AXLE	102	1.02
MULTI-TRAILER TRUCKS:		
5 OR LESS AXLE	2	.02
6-AXLE	1	.01
7 OR MORE AXLE	--	--
BUSES	9	.09
TOTAL HEAVY TRUCKS	517	5.18
TOTAL VEHICLES	9,974	100.00

* TRAFFIC IS ESTIMATED OR AFFECTED BY DETOUR OR CONSTRUCTION

ADTR107

NEBRASKA DEPARTMENT OF ROADS
PLANNING AND PROJECT DEVELOPMENT DIVISION
2015 CONTINUOUS TRAFFIC COUNT DATA

STATION: 5 NORTH

ROUTE: US6

LOCATION: JCT US6 & N370 AT GRETNA N LEG A005

FUNCTIONAL CLASSIFICATION: RURAL-MINOR ARTERIAL

ANNUAL AVERAGE DAILY TRAFFIC 9974

ANNUAL WEEKDAY TRAFFIC 10144

ANNUAL WEEKEND TRAFFIC 9549

PERCENT DESIGN HOURLY VOLUME 12.9

PEAK HOUR OF THE DAY 5- 6 PM

HOURLY PERCENT OF TRAFFIC

HOUR PERIOD	WEEKDAYS	WEEKENDS	AVERAGE
12- 1 AM	.32	.96	.49
1- 2 AM	.20	.48	.27
2- 3 AM	.14	.28	.18
3- 4 AM	.17	.20	.18
4- 5 AM	.43	.22	.37
5- 6 AM	1.24	.48	1.04
6- 7 AM	4.19	1.21	3.38
7- 8 AM	8.27	2.14	6.60
8- 9 AM	6.41	3.54	5.63
9-10 AM	4.70	4.89	4.75
10-11 AM	4.61	6.31	5.07
11-12 AM	5.14	7.72	5.84
12- 1 PM	5.14	8.02	5.92
1- 2 PM	5.28	7.91	6.00
2- 3 PM	5.80	8.06	6.42
3- 4 PM	7.18	8.48	7.54
4- 5 PM	9.44	8.75	9.26
5- 6 PM	11.20	8.01	10.33
6- 7 PM	7.13	6.62	6.99
7- 8 PM	4.43	5.01	4.59
8- 9 PM	3.52	4.00	3.65
9-10 PM	2.63	3.02	2.73
10-11 PM	1.59	2.23	1.76
11-12 PM	.86	1.46	1.02
SUBTOTAL 6AM-2-PM	43.77	41.78	43.23
SUBTOTAL 2PM-10PM	51.37	51.99	51.54
SUBTOTAL 9-1,2-6PM	53.25	60.27	55.16
7-9,11-2 & 3-6PM	58.09	54.61	57.15

ANNUAL MAXIMUM TRAFFIC HOURS

ORDER	DAY	DATE	HOUR	HOURLY VOLUME	PERCENT OF AADT
1	SAT	SEP 26	4- 5 PM	1609	16.1
2	SAT	OCT 24	4- 5 PM	1563	15.6
3	SAT	OCT 24	3- 4 PM	1476	14.7
4	FRI	OCT 9	5- 6 PM	1441	14.4
5	FRI	AUG 7	5- 6 PM	1426	14.2
6	SAT	SEP 5	8- 9 PM	1411	14.1
7	SAT	OCT 10	8- 9 PM	1405	14.0
8	SAT	OCT 10	7- 8 PM	1391	13.9
9	FRI	NOV 27	7- 8 PM	1389	13.9
10	SAT	SEP 5	7- 8 PM	1384	13.8
11	THU	OCT 8	5- 6 PM	1380	13.8
12	THU	OCT 15	5- 6 PM	1380	13.8
13	WED	SEP 30	5- 6 PM	1376	13.7
14	SAT	OCT 24	5- 6 PM	1373	13.7
15	FRI	OCT 16	5- 6 PM	1361	13.6
16	THU	AUG 20	5- 6 PM	1348	13.5
17	FRI	NOV 6	5- 6 PM	1346	13.4
18	THU	OCT 1	5- 6 PM	1340	13.4
19	WED	OCT 7	5- 6 PM	1336	13.3
20	SAT	SEP 12	11-12 PM	1321	13.2
21	FRI	OCT 9	4- 5 PM	1313	13.1
22	WED	OCT 14	5- 6 PM	1310	13.1
23	FRI	DEC 11	5- 6 PM	1309	13.1
24	MON	OCT 5	5- 6 PM	1306	13.0
25	FRI	SEP 18	5- 6 PM	1305	13.0
26	SAT	SEP 26	3- 4 PM	1304	13.0
27	THU	SEP 10	5- 6 PM	1297	13.0
28	MON	DEC 21	5- 6 PM	1297	13.0
29	THU	JUL 30	5- 6 PM	1292	12.9
30	FRI	AUG 21	5- 6 PM	1292	12.9
40	FRI	OCT 2	5- 6 PM	1278	12.8
50	WED	OCT 21	5- 6 PM	1260	12.6
60	TUE	NOV 10	5- 6 PM	1253	12.5
70	WED	AUG 5	5- 6 PM	1241	12.4
80	WED	AUG 19	5- 6 PM	1236	12.3
90	MON	OCT 19	5- 6 PM	1231	12.3
100	TUE	DEC 8	5- 6 PM	1223	12.2

ANNUAL MAXIMUM TRAFFIC DAYS

ORDER	DAY	DATE	DAILY VOLUME	PERCENT OF AADT
1	SAT	OCT 10	13375	134.0
2	FRI	OCT 9	13262	132.9
3	FRI	OCT 16	13122	131.5
4	FRI	AUG 7	12960	129.9
5	FRI	JUN 12	12546	125.7
6	SAT	SEP 26	12486	125.1
7	SAT	OCT 24	12337	123.6
8	FRI	JUN 5	12264	122.9
9	SAT	NOV 7	12241	122.7
10	FRI	MAY 8	12225	122.5
11	SAT	MAY 9	12187	122.1
12	FRI	JUN 26	12160	121.9
13	FRI	JUN 19	12154	121.8
14	SAT	SEP 12	12111	121.4
15	FRI	JUL 17	12087	121.1
16	SAT	AUG 8	12085	121.1
17	FRI	SEP 11	12083	121.1
18	FRI	DEC 11	12074	121.0
19	FRI	NOV 6	12065	120.9
20	FRI	SEP 25	11997	120.2
21	FRI	OCT 2	11986	120.1
22	FRI	DEC 18	11981	120.1
23	FRI	SEP 4	11941	119.7
24	FRI	AUG 21	11915	119.4
25	WED	NOV 25	11914	119.4
26	FRI	AUG 14	11867	118.9
27	FRI	JUL 31	11864	118.9
28	FRI	JUL 10	11709	117.3
29	THU	OCT 15	11705	117.3
30	FRI	NOV 13	11695	117.2
40	FRI	DEC 4	11414	114.4
50	WED	JUL 29	11229	112.5
60	SAT	SEP 5	11116	111.4
70	TUE	JUN 9	11050	110.7
80	THU	SEP 10	10925	109.5
90	MON	JUN 29	10808	108.3
100	TUE	JUN 23	10779	108.0

NEBRASKA DEPARTMENT OF ROADS
PLANNING AND PROJECT DEVELOPMENT DIVISION
2015 CONTINUOUS TRAFFIC COUNT DATA

STATION: 5 SOUTH

ROUTE: US6

LOCATION: JCT US6 & N370 AT GRETNA N LEG A005

CLASSIFICATION DATA FROM STATION K0561N

MONTH	TRAFFIC AVERAGES 5 DAY	TRAFFIC AVERAGES 7 DAY	PERCENT 7 DAY IS OF 5 DAY	PERCENT MONTH IS OF YEAR
JANUARY	8,626	8,499	98.5	85.1
FEBRUARY	8,515	8,294	97.4	83.1
MARCH	9,521	9,501	99.8	95.2
APRIL	9,956	9,841	98.8	98.6
* MAY	10,268	10,316	100.5	103.3
JUNE	10,965	10,886	99.3	109.0
JULY	11,118	10,667	95.9	106.8
AUGUST	10,883	10,710	98.4	107.3
SEPTEMBER	10,715	10,694	99.8	107.1
OCTOBER	10,970	10,887	99.2	109.0
NOVEMBER	9,960	9,897	99.4	99.1
DECEMBER	9,714	9,619	99.0	96.3
* ANNUAL	10,101	9,984	98.8	100.0

* TRAFFIC IS ESTIMATED OR AFFECTED BY DETOUR OR CONSTRUCTION

VEHICLE CLASSIFICATION

VEHICLE TYPE	NUMBER	PERCENT
CARS AND MOTORCYCLES	6,577	65.87
OTHER 2-AXLE 4-TIRE VEHICLE	2,889	28.93
SINGLE UNIT TRUCKS:		
2-AXLE 6-TIRE	159	1.59
3-AXLE	58	.58
4 OR MORE AXLE	25	.25
SINGLE TRAILER TRUCKS:		
4 OR LESS AXLE	50	.50
5-AXLE	111	1.11
6 OR MORE AXLE	102	1.02
MULTI-TRAILER TRUCKS:		
5 OR LESS AXLE	2	.02
6-AXLE	2	.02
7 OR MORE AXLE	--	--
BUSES	9	.09
TOTAL HEAVY TRUCKS	518	5.18
TOTAL VEHICLES	9,984	100.00

ADTR107

NEBRASKA DEPARTMENT OF ROADS
PLANNING AND PROJECT DEVELOPMENT DIVISION
2015 CONTINUOUS TRAFFIC COUNT DATA

STATION: 5 SOUTH

ROUTE: US6

LOCATION: JCT US6 & N370 AT GRETNA N LEG A005

FUNCTIONAL CLASSIFICATION: RURAL-MINOR ARTERIAL

ANNUAL AVERAGE DAILY TRAFFIC 9984

ANNUAL WEEKDAY TRAFFIC 10101

ANNUAL WEEKEND TRAFFIC 9692

PERCENT DESIGN HOURLY VOLUME 11.8

PEAK HOUR OF THE DAY 5- 6 PM

HOURLY PERCENT OF TRAFFIC

HOUR PERIOD	WEEKDAYS	WEEKENDS	AVERAGE
12- 1 AM	.32	.86	.47
1- 2 AM	.18	.44	.25
2- 3 AM	.11	.27	.15
3- 4 AM	.13	.17	.14
4- 5 AM	.41	.24	.36
5- 6 AM	1.49	.59	1.24
6- 7 AM	4.90	1.39	3.93
7- 8 AM	8.83	2.82	7.17
8- 9 AM	6.41	4.15	5.79
9-10 AM	4.79	5.81	5.07
10-11 AM	4.84	7.10	5.46
11-12 AM	5.12	8.06	5.93
12- 1 PM	5.38	8.45	6.22
1- 2 PM	5.55	8.45	6.35
2- 3 PM	5.94	8.33	6.60
3- 4 PM	7.33	8.12	7.54
4- 5 PM	9.02	8.00	8.74
5- 6 PM	9.67	6.90	8.91
6- 7 PM	6.55	5.66	6.31
7- 8 PM	4.51	4.71	4.57
8- 9 PM	3.65	3.75	3.68
9-10 PM	2.63	2.80	2.68
10-11 PM	1.50	1.86	1.60
11-12 PM	.75	1.07	.84
SUBTOTAL 6AM-2-PM	45.85	46.25	45.96
SUBTOTAL 2PM-10PM	49.35	48.32	49.06
SUBTOTAL 9-1,2-6PM	52.12	60.80	54.51
7-9,11-2 & 3-6PM	57.34	54.98	56.69

ANNUAL MAXIMUM TRAFFIC HOURS

ORDER	DAY	DATE	HOUR	HOURLY VOLUME	PERCENT OF AADT
1	SAT	OCT 10	10-11 AM	1793	17.9
2	SAT	OCT 10	11-12 AM	1788	17.9
3	SAT	SEP 5	10-11 AM	1712	17.1
4	SAT	SEP 26	8- 9 AM	1686	16.8
5	SAT	NOV 7	2- 3 PM	1593	15.9
6	SAT	OCT 24	8- 9 AM	1556	15.5
7	SAT	SEP 5	11-12 AM	1498	15.0
8	FRI	NOV 27	11-12 AM	1477	14.7
9	FRI	NOV 27	10-11 AM	1468	14.7
10	SAT	NOV 7	3- 4 PM	1454	14.5
11	SAT	OCT 10	12- 1 PM	1448	14.5
12	SAT	SEP 12	3- 4 PM	1436	14.3
13	TUE	NOV 24	5- 6 PM	1435	14.3
14	SAT	SEP 12	4- 5 PM	1427	14.2
15	FRI	OCT 23	5- 6 PM	1411	14.1
16	SAT	NOV 7	1- 2 PM	1403	14.0
17	SAT	SEP 12	2- 3 PM	1356	13.5
18	MON	NOV 23	5- 6 PM	1339	13.4
19	SAT	SEP 5	9-10 AM	1330	13.3
20	FRI	OCT 23	4- 5 PM	1305	13.0
21	FRI	SEP 11	5- 6 PM	1297	12.9
22	FRI	SEP 11	4- 5 PM	1295	12.9
23	SAT	OCT 10	9-10 AM	1280	12.8
24	FRI	SEP 25	5- 6 PM	1265	12.6
25	FRI	AUG 28	5- 6 PM	1237	12.3
26	FRI	OCT 9	5- 6 PM	1234	12.3
27	TUE	NOV 24	4- 5 PM	1220	12.2
28	SAT	SEP 26	9-10 AM	1205	12.0
29	FRI	OCT 2	5- 6 PM	1188	11.8
30	FRI	AUG 14	5- 6 PM	1183	11.8
40	FRI	DEC 11	5- 6 PM	1158	11.5
50	FRI	OCT 16	4- 5 PM	1139	11.4
60	FRI	JUL 31	5- 6 PM	1121	11.2
70	SAT	NOV 7	4- 5 PM	1112	11.1
80	THU	JUL 30	5- 6 PM	1094	10.9
90	WED	OCT 14	5- 6 PM	1087	10.8
100	WED	OCT 7	5- 6 PM	1083	10.8

ANNUAL MAXIMUM TRAFFIC DAYS

ORDER	DAY	DATE	DAILY VOLUME	PERCENT OF AADT
1	SAT	OCT 10	13703	137.2
2	SAT	SEP 12	13208	132.2
3	FRI	OCT 9	13084	131.0
4	SAT	NOV 7	12990	130.1
5	FRI	AUG 7	12741	127.6
6	FRI	OCT 16	12672	126.9
7	SAT	MAY 2	12514	125.3
8	FRI	OCT 23	12465	124.8
9	SAT	SEP 26	12440	124.5
10	FRI	JUN 12	12410	124.2
11	FRI	SEP 11	12340	123.5
12	FRI	JUN 19	12339	123.5
13	FRI	SEP 4	12319	123.3
14	FRI	SEP 25	12247	122.6
15	FRI	JUL 17	12222	122.4
16	SAT	AUG 8	12199	122.1
17	FRI	AUG 14	12198	122.1
18	FRI	JUN 26	12162	121.8
19	FRI	JUL 31	12097	121.1
20	FRI	AUG 21	12034	120.5
21	FRI	JUN 5	12019	120.3
22	FRI	OCT 2	11989	120.0
23	FRI	NOV 6	11908	119.2
24	FRI	JUL 10	11906	119.2
25	FRI	MAY 8	11902	119.2
26	SAT	OCT 24	11882	119.0
27	SAT	MAY 9	11869	118.8
28	FRI	DEC 11	11842	118.6
29	FRI	DEC 18	11785	118.0
30	FRI	AUG 28	11743	117.6
40	SAT	APR 11	11492	115.1
50	SAT	AUG 15	11315	113.3
60	WED	JUL 8	11176	111.9
70	SAT	AUG 29	11102	111.1
80	WED	JUN 10	10971	109.8
90	TUE	JUN 23	10817	108.3
100	SAT	APR 25	10736	107.5

NEBRASKA DEPARTMENT OF ROADS
PLANNING AND PROJECT DEVELOPMENT DIVISION
2015 CONTINUOUS TRAFFIC COUNT DATA

STATION: 5 BOTH DIRE

ROUTE: US6

LOCATION: JCT US6 & N370 AT GRETNA N LEG A005

CLASSIFICATION DATA FROM STATION K0561N

MONTH	TRAFFIC AVERAGES 5 DAY	TRAFFIC AVERAGES 7 DAY	PERCENT 7 DAY IS OF 5 DAY	PERCENT MONTH IS OF YEAR
JANUARY	17,444	17,094	98.0	85.6
FEBRUARY	17,198	16,715	97.2	83.8
MARCH	19,175	19,061	99.4	95.5
APRIL	19,787	19,496	98.5	97.7
* MAY	20,667	20,640	99.9	103.4
JUNE	21,966	21,726	98.9	108.9
JULY	22,139	21,246	96.0	106.5
AUGUST	21,688	21,340	98.4	106.9
SEPTEMBER	21,373	21,327	99.8	106.9
OCTOBER	21,993	21,775	99.0	109.1
NOVEMBER	19,994	19,792	99.0	99.2
DECEMBER	19,514	19,283	98.8	96.6
* ANNUAL	20,245	19,958	98.6	100.0

* TRAFFIC IS ESTIMATED OR AFFECTED BY DETOUR OR CONSTRUCTION

VEHICLE CLASSIFICATION

VEHICLE TYPE	NUMBER	PERCENT
CARS AND MOTORCYCLES	13,148	65.87
OTHER 2-AXLE 4-TIRE VEHICLE	5,775	28.93
SINGLE UNIT TRUCKS:		
2-AXLE 6-TIRE	318	1.59
3-AXLE	116	.58
4 OR MORE AXLE	50	.25
SINGLE TRAILER TRUCKS:		
4 OR LESS AXLE	100	.50
5-AXLE	222	1.11
6 OR MORE AXLE	204	1.02
MULTI-TRAILER TRUCKS:		
5 OR LESS AXLE	4	.02
6-AXLE	3	.01
7 OR MORE AXLE	--	--
BUSES	18	.09
TOTAL HEAVY TRUCKS	1,035	5.18
TOTAL VEHICLES	19,958	100.00

ADTR107

NEBRASKA DEPARTMENT OF ROADS
PLANNING AND PROJECT DEVELOPMENT DIVISION
2015 CONTINUOUS TRAFFIC COUNT DATA

STATION: 5 BOTH DIREC

ROUTE: US6

LOCATION: JCT US6 & N370 AT GRETNA N LEG A005

FUNCTIONAL CLASSIFICATION: RURAL-MINOR ARTERIAL

ANNUAL AVERAGE DAILY TRAFFIC 19958

ANNUAL WEEKDAY TRAFFIC 20245

ANNUAL WEEKEND TRAFFIC 19241

PERCENT DESIGN HOURLY VOLUME 12.0

PEAK HOUR OF THE DAY 5- 6 PM

HOURLY PERCENT OF TRAFFIC

HOUR PERIOD	WEEKDAYS	WEEKENDS	AVERAGE
12- 1 AM	.32	.91	.48
1- 2 AM	.19	.46	.26
2- 3 AM	.12	.28	.17
3- 4 AM	.15	.18	.16
4- 5 AM	.42	.23	.36
5- 6 AM	1.37	.54	1.14
6- 7 AM	4.54	1.30	3.65
7- 8 AM	8.55	2.48	6.89
8- 9 AM	6.41	3.85	5.71
9-10 AM	4.75	5.36	4.91
10-11 AM	4.72	6.70	5.27
11-12 AM	5.13	7.89	5.88
12- 1 PM	5.26	8.23	6.07
1- 2 PM	5.42	8.18	6.17
2- 3 PM	5.87	8.19	6.51
3- 4 PM	7.25	8.30	7.54
4- 5 PM	9.23	8.37	9.00
5- 6 PM	10.44	7.45	9.62
6- 7 PM	6.84	6.14	6.65
7- 8 PM	4.47	4.86	4.58
8- 9 PM	3.59	3.88	3.67
9-10 PM	2.63	2.91	2.71
10-11 PM	1.54	2.04	1.68
11-12 PM	.80	1.26	.93
SUBTOTAL 6AM-2-PM	44.81	44.03	44.60
SUBTOTAL 2PM-10PM	50.36	50.14	50.30
SUBTOTAL 9-1,2-6PM	52.69	60.54	54.84
7-9,11-2 & 3-6PM	57.72	54.80	56.92

ANNUAL MAXIMUM TRAFFIC HOURS

ORDER	DAY	DATE	HOUR	HOURLY VOLUME	PERCENT OF AADT
1	FRI	OCT 9	5- 6 PM	2675	13.4
2	TUE	NOV 24	5- 6 PM	2664	13.3
3	FRI	OCT 23	5- 6 PM	2637	13.2
4	SAT	OCT 10	11-12 AM	2616	13.1
5	MON	NOV 23	5- 6 PM	2552	12.7
6	THU	OCT 8	5- 6 PM	2538	12.7
7	FRI	SEP 25	5- 6 PM	2536	12.7
8	SAT	OCT 10	10-11 AM	2508	12.5
9	THU	OCT 15	5- 6 PM	2504	12.5
10	FRI	SEP 11	5- 6 PM	2496	12.5
11	FRI	OCT 16	5- 6 PM	2486	12.4
12	FRI	AUG 7	5- 6 PM	2481	12.4
13	FRI	OCT 9	4- 5 PM	2474	12.3
14	FRI	AUG 21	5- 6 PM	2471	12.3
15	FRI	DEC 11	5- 6 PM	2467	12.3
16	FRI	OCT 2	5- 6 PM	2466	12.3
17	FRI	AUG 14	5- 6 PM	2462	12.3
18	FRI	SEP 18	5- 6 PM	2456	12.3
19	WED	SEP 30	5- 6 PM	2456	12.3
20	FRI	NOV 6	5- 6 PM	2450	12.2
21	FRI	AUG 28	5- 6 PM	2440	12.2
22	FRI	DEC 4	5- 6 PM	2439	12.2
23	THU	AUG 20	5- 6 PM	2437	12.2
24	FRI	OCT 16	4- 5 PM	2431	12.1
25	WED	OCT 7	5- 6 PM	2419	12.1
26	THU	SEP 3	5- 6 PM	2411	12.0
27	THU	SEP 17	5- 6 PM	2407	12.0
28	THU	OCT 1	5- 6 PM	2405	12.0
29	WED	JUL 29	5- 6 PM	2400	12.0
30	SAT	SEP 26	4- 5 PM	2400	12.0
40	FRI	JUN 26	5- 6 PM	2356	11.8
50	FRI	JUN 19	5- 6 PM	2337	11.7
60	TUE	NOV 24	4- 5 PM	2320	11.6
70	FRI	JUN 12	5- 6 PM	2306	11.5
80	FRI	DEC 11	4- 5 PM	2290	11.4
90	WED	JUL 8	5- 6 PM	2270	11.3
100	MON	MAY 11	5- 6 PM	2258	11.3

ANNUAL MAXIMUM TRAFFIC DAYS

ORDER	DAY	DATE	DAILY VOLUME	PERCENT OF AADT
1	SAT	OCT 10	27078	135.6
2	FRI	OCT 9	26346	132.0
3	FRI	OCT 16	25794	129.2
4	FRI	AUG 7	25701	128.7
5	SAT	SEP 12	25319	126.8
6	SAT	NOV 7	25231	126.4
7	FRI	JUN 12	24956	125.0
8	SAT	SEP 26	24926	124.8
9	FRI	JUN 19	24493	122.7
10	FRI	SEP 11	24423	122.3
11	FRI	JUN 26	24322	121.8
12	FRI	JUL 17	24309	121.8
13	SAT	AUG 8	24284	121.6
14	FRI	JUN 5	24283	121.6
15	FRI	SEP 4	24260	121.5
16	FRI	SEP 25	24244	121.4
17	SAT	OCT 24	24219	121.3
18	FRI	MAY 8	24127	120.8
19	FRI	AUG 14	24065	120.5
20	SAT	MAY 9	24056	120.5
21	FRI	OCT 23	24041	120.4
22	FRI	OCT 2	23975	120.1
23	FRI	NOV 6	23973	120.1
24	FRI	JUL 31	23961	120.0
25	FRI	AUG 21	23949	119.9
26	FRI	DEC 11	23916	119.8
27	FRI	DEC 18	23766	119.0
28	FRI	JUL 10	23615	118.3
29	SAT	MAY 2	23518	117.8
30	WED	NOV 25	23424	117.3
40	THU	AUG 13	22720	113.8
50	SAT	SEP 5	22552	112.9
60	TUE	DEC 22	22308	111.7
70	TUE	JUL 21	22135	110.9
80	THU	JUN 18	21943	109.9
90	SAT	NOV 21	21629	108.3
100	TUE	JUL 7	21534	107.8

NEBRASKA DEPARTMENT OF ROADS
PLANNING AND PROJECT DEVELOPMENT DIVISION
2015 CONTINUOUS TRAFFIC COUNT DATA

STATION: 6 BOTH DIRE

ROUTE: US75

LOCATION: S JCT US75 & US34 S LEG A006

CLASSIFICATION DATA FROM STATION K0560S

MONTH	TRAFFIC AVERAGES 5 DAY	TRAFFIC AVERAGES 7 DAY	PERCENT 7 DAY IS OF 5 DAY	PERCENT MONTH IS OF YEAR
JANUARY	3,218	3,079	95.7	74.7
FEBRUARY	3,405	3,292	96.7	79.9
MARCH	3,835	3,791	98.9	92.0
APRIL	4,037	3,974	98.4	96.4
MAY	4,231	4,227	99.9	102.5
JUNE	4,518	4,474	99.0	108.5
JULY	4,519	4,385	97.0	106.4
AUGUST	4,411	4,375	99.2	106.1
SEPTEMBER	4,632	5,236	113.0	127.0
OCTOBER	4,598	4,788	104.1	116.2
NOVEMBER	4,141	4,084	98.6	99.1
DECEMBER	3,809	3,756	98.6	91.1
ANNUAL	4,113	4,122	100.2	100.0

VEHICLE CLASSIFICATION

VEHICLE TYPE	NUMBER	PERCENT
CARS AND MOTORCYCLES	2,364	57.35
OTHER 2-AXLE 4-TIRE VEHICLE	1,128	27.36
SINGLE UNIT TRUCKS:		
2-AXLE 6-TIRE	80	1.94
3-AXLE	28	.67
4 OR MORE AXLE	4	.09
SINGLE TRAILER TRUCKS:		
4 OR LESS AXLE	36	.87
5-AXLE	387	9.38
6 OR MORE AXLE	90	2.18
MULTI-TRAILER TRUCKS:		
5 OR LESS AXLE	2	.04
6-AXLE	--	--
7 OR MORE AXLE	--	--
BUSES	3	.07
TOTAL HEAVY TRUCKS	630	15.28
TOTAL VEHICLES	4,122	100.00

ADTR107

NEBRASKA DEPARTMENT OF ROADS
PLANNING AND PROJECT DEVELOPMENT DIVISION
2015 CONTINUOUS TRAFFIC COUNT DATA

STATION: 6 BOTH DIREC

ROUTE: US75

LOCATION: S JCT US75 & US34 S LEG A006

FUNCTIONAL CLASSIFICATION: RURAL-PRINCIPAL ARTERIAL-OTHER

ANNUAL AVERAGE DAILY TRAFFIC 4122

ANNUAL WEEKDAY TRAFFIC 4113

ANNUAL WEEKEND TRAFFIC 4145

PERCENT DESIGN HOURLY VOLUME 12.8

PEAK HOUR OF THE DAY 4- 5 PM

HOURLY PERCENT OF TRAFFIC

HOUR PERIOD	WEEKDAYS	WEEKENDS	AVERAGE
12- 1 AM	.80	1.11	.89
1- 2 AM	.45	.59	.49
2- 3 AM	.36	.39	.37
3- 4 AM	.41	.36	.39
4- 5 AM	.89	.55	.79
5- 6 AM	2.30	1.09	1.96
6- 7 AM	5.27	1.72	4.26
7- 8 AM	6.00	2.53	5.00
8- 9 AM	5.48	3.85	5.02
9-10 AM	5.57	5.58	5.57
10-11 AM	5.63	6.77	5.96
11-12 AM	5.78	7.75	6.35
12- 1 PM	5.94	7.97	6.52
1- 2 PM	6.32	8.24	6.87
2- 3 PM	6.90	8.31	7.30
3- 4 PM	7.69	8.19	7.84
4- 5 PM	8.62	8.10	8.47
5- 6 PM	8.05	7.20	7.80
6- 7 PM	5.53	5.83	5.62
7- 8 PM	3.67	4.41	3.88
8- 9 PM	3.08	3.47	3.19
9-10 PM	2.48	2.68	2.54
10-11 PM	1.64	1.90	1.71
11-12 PM	1.11	1.41	1.20
SUBTOTAL 6AM-2-PM	46.03	44.46	45.58
SUBTOTAL 2PM-10PM	46.07	48.21	46.68
SUBTOTAL 9-1,2-6PM	54.23	59.90	55.85
7-9,11-2 & 3-6PM	53.93	53.86	53.91

ANNUAL MAXIMUM TRAFFIC HOURS

ORDER	DAY	DATE	HOUR	HOURLY VOLUME	PERCENT OF AADT
1	SUN	SEP 20	2- 3 PM	1204	29.2
2	SUN	SEP 20	12- 1 PM	1154	27.9
3	SUN	SEP 20	3- 4 PM	1154	27.9
4	SUN	SEP 20	1- 2 PM	1153	27.9
5	SUN	SEP 20	4- 5 PM	1125	27.2
6	SAT	SEP 19	3- 4 PM	1112	26.9
7	SAT	SEP 19	11-12 AM	1096	26.5
8	SAT	SEP 19	10-11 AM	1095	26.5
9	SAT	SEP 19	2- 3 PM	1069	25.9
10	SAT	SEP 19	1- 2 PM	1063	25.7
11	SAT	SEP 19	12- 1 PM	1051	25.4
12	SUN	SEP 20	11-12 AM	1007	24.4
13	SAT	SEP 19	4- 5 PM	978	23.7
14	SAT	SEP 19	5- 6 PM	965	23.4
15	SUN	SEP 20	5- 6 PM	925	22.4
16	SUN	SEP 20	10-11 AM	909	22.0
17	SAT	SEP 19	9-10 AM	896	21.7
18	SAT	SEP 19	6- 7 PM	700	16.9
19	SUN	SEP 20	9-10 AM	652	15.8
20	SUN	OCT 11	1- 2 PM	637	15.4
21	SUN	SEP 27	1- 2 PM	596	14.4
22	SUN	OCT 4	2- 3 PM	570	13.8
23	SUN	OCT 25	1- 2 PM	569	13.8
24	SUN	OCT 4	1- 2 PM	562	13.6
25	SUN	SEP 27	2- 3 PM	552	13.3
26	SUN	SEP 20	6- 7 PM	547	13.2
27	SAT	SEP 26	11-12 AM	547	13.2
28	SUN	SEP 27	3- 4 PM	534	12.9
29	SUN	OCT 11	12- 1 PM	532	12.9
30	SUN	OCT 11	2- 3 PM	528	12.8
40	SUN	OCT 18	12- 1 PM	508	12.3
50	SAT	SEP 26	3- 4 PM	487	11.8
60	SUN	OCT 25	11-12 AM	479	11.6
70	SAT	SEP 12	2- 3 PM	465	11.2
80	FRI	SEP 4	5- 6 PM	455	11.0
90	FRI	JUL 31	4- 5 PM	448	10.8
100	FRI	JUN 5	4- 5 PM	440	10.6

ANNUAL MAXIMUM TRAFFIC DAYS

ORDER	DAY	DATE	DAILY VOLUME	PERCENT OF AADT
1	SAT	SEP 19	12153	294.8
2	SUN	SEP 20	11194	271.5
3	SAT	SEP 26	5977	145.0
4	FRI	SEP 25	5640	136.8
5	FRI	SEP 4	5588	135.5
6	FRI	OCT 9	5571	135.1
7	SUN	SEP 27	5540	134.4
8	SUN	OCT 4	5538	134.3
9	FRI	OCT 16	5523	133.9
10	FRI	SEP 18	5517	133.8
11	SAT	OCT 10	5484	133.0
12	SAT	OCT 3	5450	132.2
13	FRI	SEP 11	5446	132.1
14	WED	NOV 25	5416	131.3
15	SUN	OCT 11	5391	130.7
16	SAT	OCT 17	5301	128.6
17	SAT	SEP 12	5267	127.7
18	FRI	OCT 2	5244	127.2
19	FRI	JUL 31	5240	127.1
20	SUN	OCT 18	5215	126.5
21	FRI	MAY 22	5156	125.0
22	FRI	JUL 24	5132	124.5
23	FRI	NOV 6	5128	124.4
24	FRI	JUN 5	5108	123.9
25	SAT	OCT 24	5096	123.6
26	SUN	OCT 25	5096	123.6
27	FRI	AUG 28	5081	123.2
28	FRI	OCT 23	5075	123.1
29	FRI	JUL 17	5074	123.0
30	FRI	JUN 19	5068	122.9
40	FRI	MAY 29	4878	118.3
50	THU	SEP 10	4705	114.1
60	THU	JUL 30	4619	112.0
70	THU	OCT 22	4551	110.4
80	FRI	FEB 13	4498	109.1
90	SAT	JUN 13	4462	108.2
100	FRI	APR 24	4431	107.4

NEBRASKA DEPARTMENT OF ROADS
PLANNING AND PROJECT DEVELOPMENT DIVISION
2015 CONTINUOUS TRAFFIC COUNT DATA

STATION: 7 EAST

ROUTE: US20

LOCATION: JCT US20 & N110 W LEG A007 CLASSIFICATION DATA FROM STATION K0570W

MONTH	TRAFFIC AVERAGES 5 DAY	TRAFFIC AVERAGES 7 DAY	PERCENT 7 DAY IS OF 5 DAY	PERCENT MONTH IS OF YEAR
JANUARY	2,757	2,523	91.5	86.7
FEBRUARY	2,826	2,564	90.7	88.1
MARCH	3,080	2,826	91.8	97.1
APRIL	3,156	2,927	92.7	100.6
MAY	3,308	3,094	93.5	106.4
JUNE	3,381	3,151	93.2	108.3
JULY	3,418	3,173	92.8	109.1
AUGUST	3,271	3,059	93.5	105.2
SEPTEMBER	3,277	3,089	94.3	106.2
OCTOBER	3,309	3,092	93.4	106.3
NOVEMBER	2,911	2,743	94.2	94.3
DECEMBER	2,838	2,664	93.9	91.6
ANNUAL	3,128	2,909	93.0	100.0

VEHICLE CLASSIFICATION

VEHICLE TYPE	NUMBER	PERCENT
CARS AND MOTORCYCLES	1,440	49.50
OTHER 2-AXLE 4-TIRE VEHICLE	958	32.93
SINGLE UNIT TRUCKS:		
2-AXLE 6-TIRE	54	1.85
3-AXLE	95	3.26
4 OR MORE AXLE	13	.44
SINGLE TRAILER TRUCKS:		
4 OR LESS AXLE	19	.65
5-AXLE	247	8.49
6 OR MORE AXLE	82	2.81
MULTI-TRAILER TRUCKS:		
5 OR LESS AXLE	--	--
6-AXLE	--	--
7 OR MORE AXLE	--	--
BUSES	1	.03
TOTAL HEAVY TRUCKS	511	17.56
TOTAL VEHICLES	2,909	100.00

ADTR107

NEBRASKA DEPARTMENT OF ROADS
PLANNING AND PROJECT DEVELOPMENT DIVISION
2015 CONTINUOUS TRAFFIC COUNT DATA

STATION: 7 EAST

ROUTE: US20

LOCATION: JCT US20 & N110 W LEG A007

FUNCTIONAL CLASSIFICATION: RURAL-PRINCIPAL ARTERIAL-OTHER

ANNUAL AVERAGE DAILY TRAFFIC 2909

ANNUAL WEEKDAY TRAFFIC 3128

ANNUAL WEEKEND TRAFFIC 2362

PERCENT DESIGN HOURLY VOLUME 14.0

PEAK HOUR OF THE DAY 7- 8 AM

HOURLY PERCENT OF TRAFFIC

HOUR PERIOD	WEEKDAYS	WEEKENDS	AVERAGE
12- 1 AM	.25	.70	.35
1- 2 AM	.20	.40	.25
2- 3 AM	.27	.26	.27
3- 4 AM	.56	.36	.51
4- 5 AM	1.52	.69	1.33
5- 6 AM	3.25	1.44	2.83
6- 7 AM	7.13	2.37	6.03
7- 8 AM	11.50	3.21	9.58
8- 9 AM	7.33	4.80	6.75
9-10 AM	6.56	6.46	6.54
10-11 AM	6.65	8.81	7.15
11-12 AM	6.50	9.05	7.09
12- 1 PM	6.19	8.35	6.69
1- 2 PM	6.07	7.81	6.47
2- 3 PM	6.20	7.07	6.40
3- 4 PM	5.94	6.90	6.16
4- 5 PM	6.24	6.91	6.39
5- 6 PM	5.78	6.68	5.99
6- 7 PM	4.35	5.94	4.72
7- 8 PM	2.67	3.95	2.96
8- 9 PM	1.98	3.00	2.22
9-10 PM	1.41	2.25	1.60
10-11 PM	.94	1.57	1.08
11-12 PM	.51	1.00	.62
SUBTOTAL 6AM-2-PM	57.98	50.91	56.34
SUBTOTAL 2PM-10PM	34.59	42.75	36.48
SUBTOTAL 9-1,2-6PM	50.09	60.28	52.45
7-9,11-2 & 3-6PM	55.58	53.77	55.16

ANNUAL MAXIMUM TRAFFIC HOURS

ORDER	DAY	DATE	HOUR	HOURLY VOLUME	PERCENT OF AADT
1	SUN	SEP 20	5- 6 PM	448	15.4
2	TUE	SEP 29	7- 8 AM	444	15.2
3	SAT	SEP 19	5- 6 PM	437	15.0
4	THU	OCT 8	7- 8 AM	433	14.8
5	MON	NOV 2	7- 8 AM	432	14.8
6	TUE	SEP 15	7- 8 AM	429	14.7
7	TUE	OCT 27	7- 8 AM	426	14.6
8	TUE	SEP 8	7- 8 AM	425	14.6
9	MON	NOV 9	7- 8 AM	424	14.5
10	TUE	OCT 20	7- 8 AM	423	14.5
11	TUE	NOV 3	7- 8 AM	423	14.5
12	TUE	AUG 25	7- 8 AM	420	14.4
13	MON	OCT 5	7- 8 AM	420	14.4
14	TUE	APR 28	7- 8 AM	419	14.4
15	THU	APR 23	7- 8 AM	418	14.3
16	THU	MAY 21	7- 8 AM	418	14.3
17	THU	SEP 10	7- 8 AM	418	14.3
18	THU	OCT 15	7- 8 AM	417	14.3
19	THU	OCT 29	7- 8 AM	417	14.3
20	TUE	APR 21	7- 8 AM	416	14.3
21	MON	MAY 4	7- 8 AM	416	14.3
22	TUE	MAY 12	7- 8 AM	416	14.3
23	MON	OCT 19	7- 8 AM	416	14.3
24	TUE	SEP 1	7- 8 AM	414	14.2
25	WED	OCT 14	7- 8 AM	413	14.1
26	TUE	NOV 10	7- 8 AM	413	14.1
27	MON	NOV 16	7- 8 AM	413	14.1
28	THU	NOV 19	7- 8 AM	413	14.1
29	TUE	OCT 6	7- 8 AM	412	14.1
30	MON	MAY 11	7- 8 AM	410	14.0
40	THU	SEP 17	7- 8 AM	402	13.8
50	MON	SEP 28	7- 8 AM	400	13.7
60	WED	SEP 16	7- 8 AM	398	13.6
70	TUE	FEB 17	7- 8 AM	394	13.5
80	THU	APR 30	7- 8 AM	392	13.4
90	MON	MAR 30	7- 8 AM	388	13.3
100	FRI	FEB 6	7- 8 AM	383	13.1

ANNUAL MAXIMUM TRAFFIC DAYS

ORDER	DAY	DATE	DAILY VOLUME	PERCENT OF AADT
1	FRI	SEP 18	3764	129.3
2	FRI	JUL 17	3743	128.6
3	FRI	JUL 10	3741	128.6
4	FRI	OCT 16	3675	126.3
5	FRI	MAY 22	3659	125.7
6	FRI	AUG 14	3643	125.2
7	FRI	JUL 24	3613	124.2
8	THU	JUL 2	3608	124.0
9	FRI	JUN 26	3601	123.7
10	FRI	JUN 19	3599	123.7
11	FRI	AUG 7	3594	123.5
12	FRI	MAY 1	3579	123.0
13	FRI	SEP 11	3570	122.7
14	FRI	OCT 2	3566	122.5
15	FRI	MAY 8	3557	122.2
16	FRI	AUG 21	3552	122.1
17	THU	MAY 21	3544	121.8
18	FRI	JUL 31	3531	121.3
19	TUE	JUL 14	3529	121.3
20	FRI	OCT 9	3527	121.2
21	FRI	SEP 25	3523	121.1
22	THU	JUN 18	3514	120.7
23	FRI	OCT 30	3514	120.7
24	FRI	MAY 15	3511	120.6
25	FRI	JUN 12	3506	120.5
26	FRI	NOV 13	3505	120.4
27	TUE	JUN 30	3503	120.4
28	FRI	SEP 4	3499	120.2
29	THU	JUL 9	3489	119.9
30	WED	JUL 22	3488	119.9
40	THU	OCT 1	3452	118.6
50	THU	JUL 23	3423	117.6
60	MON	JUN 8	3355	115.3
70	TUE	JUN 16	3337	114.7
80	THU	NOV 19	3315	113.9
90	THU	APR 2	3296	113.3
100	TUE	MAY 26	3278	112.6

NEBRASKA DEPARTMENT OF ROADS
PLANNING AND PROJECT DEVELOPMENT DIVISION
2015 CONTINUOUS TRAFFIC COUNT DATA

STATION: 7 WEST

ROUTE: US20

LOCATION: JCT US20 & N110 W LEG A007 CLASSIFICATION DATA FROM STATION K0570W

MONTH	TRAFFIC AVERAGES 5 DAY	TRAFFIC AVERAGES 7 DAY	PERCENT 7 DAY IS OF 5 DAY	PERCENT MONTH IS OF YEAR
JANUARY	2,847	2,613	91.8	86.8
FEBRUARY	2,915	2,653	91.0	88.1
MARCH	3,175	2,929	92.3	97.2
APRIL	3,295	3,041	92.3	101.0
MAY	3,417	3,198	93.6	106.2
JUNE	3,522	3,263	92.6	108.3
JULY	3,584	3,292	91.9	109.3
AUGUST	3,404	3,175	93.3	105.4
SEPTEMBER	3,389	3,189	94.1	105.9
OCTOBER	3,441	3,200	93.0	106.2
NOVEMBER	3,024	2,828	93.5	93.9
DECEMBER	2,944	2,760	93.8	91.6
ANNUAL	3,246	3,012	92.8	100.0

VEHICLE CLASSIFICATION

VEHICLE TYPE	NUMBER	PERCENT
CARS AND MOTORCYCLES	1,493	49.56
OTHER 2-AXLE 4-TIRE VEHICLE	992	32.93
SINGLE UNIT TRUCKS:		
2-AXLE 6-TIRE	55	1.82
3-AXLE	99	3.28
4 OR MORE AXLE	13	.43
SINGLE TRAILER TRUCKS:		
4 OR LESS AXLE	19	.63
5-AXLE	256	8.49
6 OR MORE AXLE	84	2.78
MULTI-TRAILER TRUCKS:		
5 OR LESS AXLE	--	--
6-AXLE	--	--
7 OR MORE AXLE	--	--
BUSES	1	.03
TOTAL HEAVY TRUCKS	527	17.49
TOTAL VEHICLES	3,012	100.00

ADTR107

NEBRASKA DEPARTMENT OF ROADS
PLANNING AND PROJECT DEVELOPMENT DIVISION
2015 CONTINUOUS TRAFFIC COUNT DATA

STATION: 7 WEST

ROUTE: US20

LOCATION: JCT US20 & N110 W LEG A007

FUNCTIONAL CLASSIFICATION: RURAL-PRINCIPAL ARTERIAL-OTHER

ANNUAL AVERAGE DAILY TRAFFIC 3012

ANNUAL WEEKDAY TRAFFIC 3246

ANNUAL WEEKEND TRAFFIC 2427

PERCENT DESIGN HOURLY VOLUME 13.3

PEAK HOUR OF THE DAY 5- 6 PM

HOURLY PERCENT OF TRAFFIC

HOUR PERIOD	WEEKDAYS	WEEKENDS	AVERAGE
12- 1 AM	.65	1.46	.84
1- 2 AM	.32	.74	.42
2- 3 AM	.31	.57	.37
3- 4 AM	.70	.43	.64
4- 5 AM	.64	.40	.58
5- 6 AM	1.30	.76	1.17
6- 7 AM	2.48	1.25	2.20
7- 8 AM	3.89	2.13	3.49
8- 9 AM	4.37	3.02	4.06
9-10 AM	4.68	4.35	4.60
10-11 AM	5.05	5.35	5.12
11-12 AM	5.25	6.35	5.50
12- 1 PM	5.87	7.48	6.24
1- 2 PM	6.38	7.97	6.75
2- 3 PM	7.10	8.18	7.35
3- 4 PM	8.75	8.56	8.70
4- 5 PM	10.13	8.84	9.83
5- 6 PM	10.99	7.63	10.22
6- 7 PM	6.52	6.76	6.57
7- 8 PM	4.66	5.61	4.88
8- 9 PM	3.96	4.45	4.07
9-10 PM	2.99	3.59	3.13
10-11 PM	1.85	2.53	2.00
11-12 PM	1.17	1.59	1.27
SUBTOTAL 6AM-2-PM	38.01	37.93	37.99
SUBTOTAL 2PM-10PM	55.12	53.67	54.78
SUBTOTAL 9-1,2-6PM	57.85	56.77	57.60
7-9,11-2 & 3-6PM	55.66	52.02	54.82

ANNUAL MAXIMUM TRAFFIC HOURS

ORDER	DAY	DATE	HOUR	HOURLY VOLUME	PERCENT OF AADT
1	FRI	OCT 16	5- 6 PM	440	14.6
2	FRI	JUN 26	5- 6 PM	439	14.5
3	THU	MAY 21	5- 6 PM	436	14.4
4	TUE	JUN 30	5- 6 PM	428	14.2
5	THU	JUL 2	5- 6 PM	428	14.2
6	MON	JUN 1	5- 6 PM	427	14.1
7	TUE	OCT 6	5- 6 PM	425	14.1
8	FRI	OCT 2	5- 6 PM	423	14.0
9	FRI	JUL 31	5- 6 PM	422	14.0
10	FRI	OCT 16	4- 5 PM	421	13.9
11	WED	NOV 25	4- 5 PM	419	13.9
12	FRI	MAY 8	5- 6 PM	417	13.8
13	THU	JUL 30	5- 6 PM	417	13.8
14	FRI	OCT 9	5- 6 PM	417	13.8
15	FRI	SEP 18	5- 6 PM	416	13.8
16	FRI	AUG 14	5- 6 PM	415	13.7
17	FRI	JUN 26	4- 5 PM	414	13.7
18	TUE	JUL 7	5- 6 PM	412	13.6
19	WED	SEP 2	5- 6 PM	410	13.6
20	FRI	SEP 25	5- 6 PM	410	13.6
21	FRI	MAY 15	5- 6 PM	409	13.5
22	FRI	MAY 22	4- 5 PM	409	13.5
23	THU	OCT 1	5- 6 PM	409	13.5
24	TUE	JUN 23	5- 6 PM	408	13.5
25	FRI	AUG 28	5- 6 PM	408	13.5
26	WED	JUL 8	5- 6 PM	407	13.5
27	FRI	AUG 7	5- 6 PM	406	13.4
28	WED	OCT 7	5- 6 PM	406	13.4
29	MON	MAY 11	5- 6 PM	405	13.4
30	FRI	JUL 10	5- 6 PM	403	13.3
40	FRI	APR 17	4- 5 PM	399	13.2
50	WED	JUL 29	5- 6 PM	396	13.1
60	TUE	NOV 3	5- 6 PM	393	13.0
70	MON	MAY 18	5- 6 PM	390	12.9
80	FRI	APR 10	5- 6 PM	387	12.8
90	FRI	OCT 9	4- 5 PM	384	12.7
100	TUE	MAY 26	5- 6 PM	381	12.6

ANNUAL MAXIMUM TRAFFIC DAYS

ORDER	DAY	DATE	DAILY VOLUME	PERCENT OF AADT
1	FRI	MAY 22	4143	137.5
2	FRI	JUN 26	4108	136.3
3	FRI	SEP 18	4028	133.7
4	FRI	JUL 17	3993	132.5
5	FRI	AUG 14	3946	131.0
6	FRI	SEP 4	3944	130.9
7	FRI	NOV 13	3944	130.9
8	THU	JUL 2	3938	130.7
9	FRI	JUN 19	3933	130.5
10	FRI	OCT 16	3915	129.9
11	FRI	AUG 21	3908	129.7
12	FRI	JUL 24	3893	129.2
13	FRI	JUL 10	3879	128.7
14	FRI	JUL 31	3869	128.4
15	FRI	MAY 8	3827	127.0
16	FRI	OCT 2	3809	126.4
17	FRI	JUN 5	3800	126.1
18	FRI	AUG 7	3771	125.1
19	FRI	SEP 25	3770	125.1
20	FRI	MAY 1	3764	124.9
21	THU	MAY 21	3760	124.8
22	WED	NOV 25	3749	124.4
23	FRI	SEP 11	3745	124.3
24	FRI	OCT 9	3742	124.2
25	FRI	JUN 12	3714	123.3
26	FRI	JUL 3	3709	123.1
27	FRI	APR 17	3697	122.7
28	FRI	APR 24	3692	122.5
29	FRI	MAY 29	3687	122.4
30	THU	JUN 18	3685	122.3
40	TUE	JUL 14	3589	119.1
50	FRI	MAR 20	3552	117.9
60	WED	JUN 10	3507	116.4
70	WED	JUN 17	3467	115.1
80	TUE	JUN 16	3434	114.0
90	THU	AUG 13	3409	113.1
100	TUE	JUN 9	3388	112.4

NEBRASKA DEPARTMENT OF ROADS
PLANNING AND PROJECT DEVELOPMENT DIVISION
2015 CONTINUOUS TRAFFIC COUNT DATA

STATION: 7 BOTH DIRE

ROUTE: US20

LOCATION: JCT US20 & N110 W LEG A007 CLASSIFICATION DATA FROM STATION K0570W

MONTH	TRAFFIC AVERAGES 5 DAY	TRAFFIC AVERAGES 7 DAY	PERCENT 7 DAY IS OF 5 DAY	PERCENT MONTH IS OF YEAR
JANUARY	5,604	5,136	91.6	86.7
FEBRUARY	5,741	5,217	90.9	88.1
MARCH	6,255	5,755	92.0	97.2
APRIL	6,451	5,968	92.5	100.8
MAY	6,725	6,292	93.6	106.3
JUNE	6,903	6,414	92.9	108.3
JULY	7,002	6,465	92.3	109.2
AUGUST	6,675	6,234	93.4	105.3
SEPTEMBER	6,666	6,278	94.2	106.0
OCTOBER	6,750	6,292	93.2	106.3
NOVEMBER	5,935	5,571	93.9	94.1
DECEMBER	5,782	5,424	93.8	91.6
ANNUAL	6,374	5,921	92.9	100.0

VEHICLE CLASSIFICATION

VEHICLE TYPE	NUMBER	PERCENT
CARS AND MOTORCYCLES	2,933	49.54
OTHER 2-AXLE 4-TIRE VEHICLE	1,950	32.93
SINGLE UNIT TRUCKS:		
2-AXLE 6-TIRE	109	1.84
3-AXLE	194	3.27
4 OR MORE AXLE	26	.43
SINGLE TRAILER TRUCKS:		
4 OR LESS AXLE	38	.64
5-AXLE	503	8.49
6 OR MORE AXLE	166	2.80
MULTI-TRAILER TRUCKS:		
5 OR LESS AXLE	--	--
6-AXLE	--	--
7 OR MORE AXLE	--	--
BUSES	2	.03
TOTAL HEAVY TRUCKS	1,038	17.53
TOTAL VEHICLES	5,921	100.00

ADTR107

NEBRASKA DEPARTMENT OF ROADS
PLANNING AND PROJECT DEVELOPMENT DIVISION
2015 CONTINUOUS TRAFFIC COUNT DATA

STATION: 7 BOTH DIREC

ROUTE: US20

LOCATION: JCT US20 & N110 W LEG A007

FUNCTIONAL CLASSIFICATION: RURAL-PRINCIPAL ARTERIAL-OTHER

ANNUAL AVERAGE DAILY TRAFFIC 5921

ANNUAL WEEKDAY TRAFFIC 6374

ANNUAL WEEKEND TRAFFIC 4789

PERCENT DESIGN HOURLY VOLUME 10.5

PEAK HOUR OF THE DAY 4- 5 PM

HOURLY PERCENT OF TRAFFIC

HOUR PERIOD	WEEKDAYS	WEEKENDS	AVERAGE
12- 1 AM	.45	1.08	.60
1- 2 AM	.26	.57	.33
2- 3 AM	.29	.42	.32
3- 4 AM	.63	.39	.58
4- 5 AM	1.07	.54	.95
5- 6 AM	2.26	1.09	1.99
6- 7 AM	4.77	1.80	4.08
7- 8 AM	7.62	2.67	6.48
8- 9 AM	5.82	3.90	5.38
9-10 AM	5.60	5.39	5.55
10-11 AM	5.84	7.05	6.12
11-12 AM	5.86	7.68	6.28
12- 1 PM	6.03	7.91	6.46
1- 2 PM	6.23	7.90	6.61
2- 3 PM	6.66	7.64	6.88
3- 4 PM	7.37	7.74	7.45
4- 5 PM	8.22	7.89	8.14
5- 6 PM	8.43	7.16	8.14
6- 7 PM	5.46	6.36	5.66
7- 8 PM	3.68	4.79	3.94
8- 9 PM	2.99	3.74	3.16
9-10 PM	2.21	2.93	2.38
10-11 PM	1.40	2.05	1.55
11-12 PM	.84	1.30	.95
SUBTOTAL 6AM-2-PM	47.81	44.33	47.01
SUBTOTAL 2PM-10PM	45.05	48.29	45.80
SUBTOTAL 9-1,2-6PM	54.05	58.50	55.07
7-9,11-2 & 3-6PM	55.62	52.89	54.99

ANNUAL MAXIMUM TRAFFIC HOURS

ORDER	DAY	DATE	HOUR	HOURLY VOLUME	PERCENT OF AADT
1	FRI	OCT 16	4- 5 PM	661	11.1
2	FRI	AUG 14	5- 6 PM	660	11.1
3	FRI	NOV 6	5- 6 PM	656	11.0
4	FRI	APR 17	4- 5 PM	653	11.0
5	FRI	JUL 17	5- 6 PM	652	11.0
6	FRI	JUN 26	5- 6 PM	649	10.9
7	WED	JUL 8	5- 6 PM	649	10.9
8	FRI	OCT 2	5- 6 PM	647	10.9
9	FRI	MAY 15	5- 6 PM	645	10.8
10	FRI	OCT 9	4- 5 PM	642	10.8
11	THU	MAY 21	5- 6 PM	641	10.8
12	FRI	AUG 7	5- 6 PM	640	10.8
13	FRI	APR 24	4- 5 PM	639	10.7
14	SUN	SEP 20	5- 6 PM	639	10.7
15	FRI	MAY 1	5- 6 PM	637	10.7
16	FRI	MAY 8	5- 6 PM	637	10.7
17	FRI	SEP 25	5- 6 PM	637	10.7
18	FRI	SEP 18	5- 6 PM	635	10.7
19	FRI	DEC 11	4- 5 PM	635	10.7
20	FRI	OCT 16	5- 6 PM	634	10.7
21	FRI	JUL 10	5- 6 PM	633	10.6
22	TUE	JUN 30	5- 6 PM	630	10.6
23	THU	JUL 2	5- 6 PM	630	10.6
24	FRI	OCT 9	5- 6 PM	630	10.6
25	MON	JUN 1	5- 6 PM	627	10.5
26	FRI	AUG 28	5- 6 PM	627	10.5
27	FRI	JUN 19	5- 6 PM	626	10.5
28	WED	JUL 1	4- 5 PM	624	10.5
29	FRI	AUG 14	4- 5 PM	624	10.5
30	FRI	MAY 22	4- 5 PM	623	10.5
40	FRI	APR 10	5- 6 PM	612	10.3
50	WED	JUN 24	5- 6 PM	604	10.2
60	FRI	OCT 30	5- 6 PM	598	10.0
70	FRI	MAY 1	4- 5 PM	592	9.9
80	TUE	JUL 21	5- 6 PM	588	9.9
90	TUE	OCT 6	5- 6 PM	586	9.8
100	TUE	NOV 3	5- 6 PM	584	9.8

ANNUAL MAXIMUM TRAFFIC DAYS

ORDER	DAY	DATE	DAILY VOLUME	PERCENT OF AADT
1	FRI	MAY 22	7802	131.7
2	FRI	SEP 18	7792	131.5
3	FRI	JUL 17	7736	130.6
4	FRI	JUN 26	7709	130.1
5	FRI	JUL 10	7620	128.6
6	FRI	OCT 16	7590	128.1
7	FRI	AUG 14	7589	128.1
8	THU	JUL 2	7546	127.4
9	FRI	JUN 19	7532	127.2
10	FRI	JUL 24	7506	126.7
11	FRI	AUG 21	7460	125.9
12	FRI	NOV 13	7449	125.8
13	FRI	SEP 4	7443	125.7
14	FRI	JUL 31	7400	124.9
15	FRI	MAY 8	7384	124.7
16	FRI	OCT 2	7375	124.5
17	FRI	AUG 7	7365	124.3
18	FRI	MAY 1	7343	124.0
19	FRI	SEP 11	7315	123.5
20	THU	MAY 21	7304	123.3
21	FRI	SEP 25	7293	123.1
22	FRI	OCT 9	7269	122.7
23	FRI	JUN 5	7259	122.5
24	FRI	JUN 12	7220	121.9
25	THU	JUN 18	7199	121.5
26	FRI	APR 17	7170	121.0
27	FRI	MAY 15	7170	121.0
28	WED	NOV 25	7162	120.9
29	FRI	MAY 29	7161	120.9
30	THU	JUL 9	7151	120.7
40	WED	JUL 15	7073	119.4
50	FRI	AUG 28	6924	116.9
60	WED	SEP 16	6857	115.8
70	WED	AUG 12	6813	115.0
80	FRI	FEB 13	6745	113.9
90	THU	AUG 13	6716	113.4
100	THU	NOV 19	6677	112.7

NEBRASKA DEPARTMENT OF ROADS
PLANNING AND PROJECT DEVELOPMENT DIVISION
2015 CONTINUOUS TRAFFIC COUNT DATA

STATION: 8 BOTH DIRE

ROUTE: US20

LOCATION: JCT US20 & CO RD E OF CHADRON E LEG A008

CLASSIFICATION DATA FROM STATION K0534E

MONTH	TRAFFIC AVERAGES 5 DAY	TRAFFIC AVERAGES 7 DAY	PERCENT 7 DAY IS OF 5 DAY	PERCENT MONTH IS OF YEAR
JANUARY	1,935	1,851	95.7	84.1
FEBRUARY	2,049	1,932	94.3	87.7
MARCH	2,124	2,057	96.8	93.4
APRIL	2,353	2,282	97.0	103.6
MAY	2,351	2,249	95.7	102.1
JUNE	2,597	2,469	95.1	112.1
JULY	2,621	2,514	95.9	114.2
AUGUST	2,532	2,432	96.1	110.4
SEPTEMBER	2,444	2,374	97.1	107.8
OCTOBER	2,355	2,259	95.9	102.6
NOVEMBER	2,213	2,113	95.5	96.0
DECEMBER	1,989	1,896	95.3	86.1
ANNUAL	2,297	2,202	95.9	100.0

VEHICLE CLASSIFICATION

VEHICLE TYPE	NUMBER	PERCENT
CARS AND MOTORCYCLES	1,181	53.63
OTHER 2-AXLE 4-TIRE VEHICLE	806	36.60
SINGLE UNIT TRUCKS:		
2-AXLE 6-TIRE	43	1.95
3-AXLE	26	1.18
4 OR MORE AXLE	--	--
SINGLE TRAILER TRUCKS:		
4 OR LESS AXLE	24	1.08
5-AXLE	90	4.08
6 OR MORE AXLE	32	1.45
MULTI-TRAILER TRUCKS:		
5 OR LESS AXLE	--	--
6-AXLE	--	--
7 OR MORE AXLE	--	--
BUSES	--	--
TOTAL HEAVY TRUCKS	215	9.76
TOTAL VEHICLES	2,202	100.00

ADTR107

NEBRASKA DEPARTMENT OF ROADS
PLANNING AND PROJECT DEVELOPMENT DIVISION
2015 CONTINUOUS TRAFFIC COUNT DATA

STATION: 8 BOTH DIREC

ROUTE: US20

LOCATION: JCT US20 & CO RD E OF CHADRON E LEG A008

FUNCTIONAL CLASSIFICATION: RURAL-PRINCIPAL ARTERIAL-OTHER

ANNUAL AVERAGE DAILY TRAFFIC 2202

ANNUAL WEEKDAY TRAFFIC 2297

ANNUAL WEEKEND TRAFFIC 1965

PERCENT DESIGN HOURLY VOLUME 10.5

PEAK HOUR OF THE DAY 4- 5 PM

HOURLY PERCENT OF TRAFFIC

HOUR PERIOD	WEEKDAYS	WEEKENDS	AVERAGE
12- 1 AM	.39	.88	.51
1- 2 AM	.26	.57	.34
2- 3 AM	.18	.31	.21
3- 4 AM	.20	.31	.22
4- 5 AM	.44	.35	.42
5- 6 AM	.98	.83	.94
6- 7 AM	3.20	1.50	2.77
7- 8 AM	6.55	2.78	5.60
8- 9 AM	5.89	5.05	5.68
9-10 AM	6.05	6.31	6.11
10-11 AM	6.17	7.45	6.49
11-12 AM	6.56	7.65	6.83
12- 1 PM	6.93	8.35	7.29
1- 2 PM	7.09	8.26	7.38
2- 3 PM	7.22	7.89	7.39
3- 4 PM	7.61	7.81	7.66
4- 5 PM	8.25	7.32	8.02
5- 6 PM	8.09	6.80	7.77
6- 7 PM	5.87	5.72	5.83
7- 8 PM	4.13	4.48	4.22
8- 9 PM	3.19	3.55	3.28
9-10 PM	2.41	2.89	2.53
10-11 PM	1.55	1.87	1.63
11-12 PM	.80	1.06	.87
SUBTOTAL 6AM-2-PM	48.47	47.39	48.20
SUBTOTAL 2PM-10PM	46.81	46.50	46.73
SUBTOTAL 9-1,2-6PM	56.92	59.64	57.60
7-9,11-2 & 3-6PM	57.01	54.07	56.27

ANNUAL MAXIMUM TRAFFIC HOURS

ORDER	DAY	DATE	HOUR	HOURLY VOLUME	PERCENT OF AADT
1	SAT	JUL 11	9-10 AM	265	12.0
2	WED	DEC 23	4- 5 PM	260	11.8
3	FRI	JUL 17	2- 3 PM	256	11.6
4	FRI	OCT 16	5- 6 PM	256	11.6
5	WED	JUL 1	4- 5 PM	252	11.4
6	FRI	JUL 31	2- 3 PM	251	11.3
7	FRI	NOV 13	4- 5 PM	251	11.3
8	SAT	APR 25	3- 4 PM	249	11.3
9	WED	JUN 3	4- 5 PM	249	11.3
10	FRI	SEP 4	3- 4 PM	249	11.3
11	SAT	JUL 11	12- 1 PM	247	11.2
12	FRI	JUL 31	5- 6 PM	247	11.2
13	TUE	DEC 22	4- 5 PM	247	11.2
14	FRI	DEC 11	4- 5 PM	244	11.0
15	FRI	NOV 6	3- 4 PM	243	11.0
16	FRI	APR 3	2- 3 PM	242	10.9
17	WED	AUG 5	12- 1 PM	242	10.9
18	THU	AUG 6	3- 4 PM	242	10.9
19	FRI	SEP 4	5- 6 PM	242	10.9
20	FRI	JUN 12	5- 6 PM	238	10.8
21	MON	MAR 2	4- 5 PM	235	10.6
22	SAT	JUL 11	1- 2 PM	234	10.6
23	FRI	JUL 31	1- 2 PM	234	10.6
24	WED	SEP 2	5- 6 PM	234	10.6
25	SAT	MAY 16	1- 2 PM	233	10.5
26	FRI	JUL 31	4- 5 PM	233	10.5
27	FRI	SEP 4	4- 5 PM	233	10.5
28	FRI	MAY 8	4- 5 PM	232	10.5
29	THU	JUN 11	5- 6 PM	232	10.5
30	SUN	AUG 2	10-11 AM	232	10.5
40	FRI	SEP 11	2- 3 PM	229	10.3
50	MON	JUN 15	2- 3 PM	225	10.2
60	THU	AUG 6	5- 6 PM	223	10.1
70	FRI	APR 24	3- 4 PM	221	10.0
80	TUE	NOV 10	4- 5 PM	221	10.0
90	FRI	JUL 3	5- 6 PM	218	9.9
100	TUE	SEP 15	5- 6 PM	217	9.8

ANNUAL MAXIMUM TRAFFIC DAYS

ORDER	DAY	DATE	DAILY VOLUME	PERCENT OF AADT
1	FRI	JUL 31	3082	139.9
2	FRI	JUL 10	2999	136.1
3	WED	AUG 5	2988	135.6
4	FRI	SEP 4	2949	133.9
5	FRI	SEP 11	2924	132.7
6	THU	AUG 6	2891	131.2
7	SAT	JUL 11	2865	130.1
8	WED	JUL 1	2830	128.5
9	FRI	JUL 17	2809	127.5
10	FRI	AUG 7	2784	126.4
11	TUE	JUN 9	2776	126.0
12	WED	JUN 10	2775	126.0
13	FRI	APR 3	2761	125.3
14	FRI	JUN 12	2760	125.3
15	FRI	SEP 18	2757	125.2
16	FRI	MAY 1	2756	125.1
17	THU	JUN 18	2753	125.0
18	THU	SEP 3	2745	124.6
19	WED	JUN 17	2743	124.5
20	THU	JUL 30	2734	124.1
21	FRI	NOV 13	2729	123.9
22	FRI	OCT 16	2725	123.7
23	FRI	JUL 3	2718	123.4
24	FRI	MAY 8	2709	123.0
25	THU	JUL 2	2709	123.0
26	MON	JUN 8	2694	122.3
27	FRI	OCT 9	2685	121.9
28	WED	JUL 29	2681	121.7
29	FRI	APR 24	2680	121.7
30	SAT	AUG 1	2679	121.6
40	SAT	APR 25	2614	118.7
50	TUE	NOV 24	2586	117.4
60	FRI	AUG 28	2561	116.3
70	WED	AUG 12	2528	114.8
80	MON	JUN 29	2507	113.8
90	THU	NOV 19	2463	111.8
100	THU	JUN 25	2431	110.3

NEBRASKA DEPARTMENT OF ROADS
PLANNING AND PROJECT DEVELOPMENT DIVISION
2015 CONTINUOUS TRAFFIC COUNT DATA

STATION: 9 BOTH DIRE

ROUTE: N2 & 92

LOCATION: JCT N2 & CO RD NW OF BROKEN BOW NW LEG A009

CLASSIFICATION DATA FROM STATION K0541NW

MONTH	TRAFFIC AVERAGES 5 DAY	TRAFFIC AVERAGES 7 DAY	PERCENT 7 DAY IS OF 5 DAY	PERCENT MONTH IS OF YEAR
JANUARY	2,450	2,244	91.6	83.5
FEBRUARY	2,500	2,277	91.1	84.8
MARCH	2,644	2,469	93.4	91.9
APRIL	2,787	2,620	94.0	97.5
MAY	2,945	2,783	94.5	103.6
JUNE	3,143	2,989	95.1	111.3
JULY	3,317	3,157	95.2	117.5
AUGUST	3,167	3,036	95.9	113.0
SEPTEMBER	3,052	2,901	95.1	108.0
OCTOBER	3,059	2,843	92.9	105.8
NOVEMBER	2,710	2,550	94.1	94.9
DECEMBER	2,554	2,358	92.3	87.8
ANNUAL	2,861	2,686	93.9	100.0

VEHICLE CLASSIFICATION

VEHICLE TYPE	NUMBER	PERCENT
CARS AND MOTORCYCLES	1,268	47.20
OTHER 2-AXLE 4-TIRE VEHICLE	1,082	40.28
SINGLE UNIT TRUCKS:		
2-AXLE 6-TIRE	52	1.93
3-AXLE	23	.85
4 OR MORE AXLE	4	.14
SINGLE TRAILER TRUCKS:		
4 OR LESS AXLE	33	1.22
5-AXLE	147	5.47
6 OR MORE AXLE	73	2.71
MULTI-TRAILER TRUCKS:		
5 OR LESS AXLE	--	--
6-AXLE	--	--
7 OR MORE AXLE	2	.07
BUSES	2	.07
TOTAL HEAVY TRUCKS	336	12.50
TOTAL VEHICLES	2,686	100.00

ADTR107

NEBRASKA DEPARTMENT OF ROADS
PLANNING AND PROJECT DEVELOPMENT DIVISION
2015 CONTINUOUS TRAFFIC COUNT DATA

STATION: 9 BOTH DIREC

ROUTE: N2 & 92

LOCATION: JCT N2 & CO RD NW OF BROKEN BOW NW LEG A009

FUNCTIONAL CLASSIFICATION: RURAL-PRINCIPAL ARTERIAL-OTHER

ANNUAL AVERAGE DAILY TRAFFIC 2686

ANNUAL WEEKDAY TRAFFIC 2861

ANNUAL WEEKEND TRAFFIC 2249

PERCENT DESIGN HOURLY VOLUME 11.2

PEAK HOUR OF THE DAY 5- 6 PM

HOURLY PERCENT OF TRAFFIC

HOUR PERIOD	WEEKDAYS	WEEKENDS	AVERAGE
12- 1 AM	.53	1.09	.67
1- 2 AM	.42	.68	.48
2- 3 AM	.31	.43	.34
3- 4 AM	.28	.33	.29
4- 5 AM	.48	.40	.46
5- 6 AM	1.13	.90	1.07
6- 7 AM	3.36	1.75	2.97
7- 8 AM	6.76	2.87	5.83
8- 9 AM	5.86	4.29	5.48
9-10 AM	5.76	6.01	5.82
10-11 AM	5.72	6.94	6.01
11-12 AM	6.13	7.44	6.45
12- 1 PM	6.49	7.68	6.77
1- 2 PM	6.49	7.58	6.75
2- 3 PM	6.60	7.33	6.77
3- 4 PM	7.23	7.40	7.27
4- 5 PM	7.81	7.47	7.73
5- 6 PM	8.89	7.01	8.44
6- 7 PM	6.35	6.41	6.37
7- 8 PM	4.52	5.17	4.68
8- 9 PM	3.43	4.05	3.58
9-10 PM	2.68	3.29	2.83
10-11 PM	1.72	2.11	1.81
11-12 PM	1.06	1.37	1.14
SUBTOTAL 6AM-2-PM	46.59	44.60	46.12
SUBTOTAL 2PM-10PM	47.54	48.15	47.69
SUBTOTAL 9-1,2-6PM	54.66	57.32	55.29
7-9,11-2 & 3-6PM	55.68	51.78	54.74

ANNUAL MAXIMUM TRAFFIC HOURS

ORDER	DAY	DATE	HOUR	HOURLY VOLUME	PERCENT OF AADT
1	FRI	AUG 7	5- 6 PM	410	15.2
2	FRI	AUG 7	4- 5 PM	408	15.1
3	THU	AUG 6	5- 6 PM	354	13.1
4	FRI	OCT 9	5- 6 PM	352	13.1
5	THU	JUL 2	5- 6 PM	351	13.0
6	FRI	SEP 25	5- 6 PM	345	12.8
7	FRI	JUL 31	4- 5 PM	337	12.5
8	FRI	SEP 4	5- 6 PM	333	12.3
9	FRI	JUL 24	4- 5 PM	330	12.2
10	FRI	AUG 7	3- 4 PM	327	12.1
11	TUE	AUG 4	5- 6 PM	319	11.8
12	FRI	JUL 17	5- 6 PM	315	11.7
13	FRI	JUL 31	5- 6 PM	314	11.6
14	FRI	AUG 7	2- 3 PM	313	11.6
15	FRI	APR 10	5- 6 PM	311	11.5
16	THU	JUL 9	5- 6 PM	311	11.5
17	WED	AUG 5	4- 5 PM	309	11.5
18	THU	SEP 10	5- 6 PM	308	11.4
19	FRI	SEP 4	3- 4 PM	307	11.4
20	FRI	NOV 13	5- 6 PM	307	11.4
21	FRI	SEP 25	4- 5 PM	306	11.3
22	TUE	NOV 10	4- 5 PM	306	11.3
23	FRI	SEP 11	5- 6 PM	305	11.3
24	WED	AUG 5	5- 6 PM	303	11.2
25	THU	AUG 6	3- 4 PM	303	11.2
26	THU	OCT 29	5- 6 PM	303	11.2
27	WED	NOV 25	5- 6 PM	303	11.2
28	THU	MAY 21	5- 6 PM	302	11.2
29	WED	JUL 1	5- 6 PM	301	11.2
30	THU	JUL 30	5- 6 PM	301	11.2
40	THU	AUG 6	6- 7 PM	296	11.0
50	THU	JAN 22	5- 6 PM	289	10.7
60	FRI	OCT 16	3- 4 PM	286	10.6
70	TUE	FEB 24	5- 6 PM	282	10.4
80	TUE	SEP 8	4- 5 PM	281	10.4
90	MON	JUL 6	3- 4 PM	278	10.3
100	MON	MAY 4	5- 6 PM	276	10.2

ANNUAL MAXIMUM TRAFFIC DAYS

ORDER	DAY	DATE	DAILY VOLUME	PERCENT OF AADT
1	FRI	AUG 7	4135	153.9
2	FRI	JUL 31	3947	146.9
3	FRI	SEP 25	3833	142.7
4	THU	AUG 6	3826	142.4
5	THU	JUL 2	3665	136.4
6	THU	JUL 30	3651	135.9
7	WED	AUG 5	3635	135.3
8	FRI	SEP 4	3597	133.9
9	FRI	JUL 24	3586	133.5
10	THU	JUL 9	3533	131.5
11	FRI	OCT 16	3521	131.0
12	FRI	JUL 10	3517	130.9
13	FRI	OCT 9	3503	130.4
14	FRI	JUL 17	3493	130.0
15	FRI	NOV 13	3486	129.7
16	FRI	MAY 22	3480	129.5
17	SUN	AUG 2	3420	127.3
18	FRI	SEP 18	3409	126.9
19	WED	NOV 25	3391	126.2
20	MON	AUG 3	3389	126.1
21	THU	JUL 23	3367	125.3
22	FRI	JUN 26	3365	125.2
23	TUE	AUG 4	3363	125.2
24	THU	MAY 21	3360	125.0
25	FRI	AUG 14	3353	124.8
26	WED	JUL 29	3352	124.7
27	THU	JUL 16	3345	124.5
28	FRI	MAY 8	3334	124.1
29	FRI	JUN 19	3324	123.7
30	FRI	JUL 3	3313	123.3
40	WED	JUL 22	3236	120.4
50	FRI	APR 10	3196	118.9
60	THU	AUG 20	3164	117.7
70	THU	OCT 22	3088	114.9
80	TUE	OCT 13	3034	112.9
90	MON	OCT 19	2997	111.5
100	WED	SEP 2	2960	110.2

NEBRASKA DEPARTMENT OF ROADS
PLANNING AND PROJECT DEVELOPMENT DIVISION
2015 CONTINUOUS TRAFFIC COUNT DATA

STATION: 10 BOTH DIRE

ROUTE: US6 & 34

LOCATION: JCT US6 & RD 420 W LEG A010 CLASSIFICATION DATA FROM STATION K0505E

MONTH	TRAFFIC AVERAGES 5 DAY	TRAFFIC AVERAGES 7 DAY	PERCENT 7 DAY IS OF 5 DAY	PERCENT MONTH IS OF YEAR
JANUARY	2,489	2,289	92.0	87.5
FEBRUARY	2,498	2,285	91.5	87.3
MARCH	2,769	2,615	94.4	100.0
APRIL	2,851	2,683	94.1	102.6
MAY	2,988	2,820	94.4	107.8
JUNE	3,133	2,928	93.5	111.9
JULY	3,093	2,896	93.6	110.7
AUGUST	2,895	2,705	93.4	103.4
SEPTEMBER	2,931	2,711	92.5	103.6
OCTOBER	2,806	2,611	93.1	99.8
NOVEMBER	2,577	2,450	95.1	93.7
DECEMBER	2,552	2,399	94.0	91.7
ANNUAL	2,799	2,616	93.5	100.0

VEHICLE CLASSIFICATION

VEHICLE TYPE	NUMBER	PERCENT
CARS AND MOTORCYCLES	1,171	44.76
OTHER 2-AXLE 4-TIRE VEHICLE	924	35.32
SINGLE UNIT TRUCKS:		
2-AXLE 6-TIRE	68	2.59
3-AXLE	22	.84
4 OR MORE AXLE	4	.15
SINGLE TRAILER TRUCKS:		
4 OR LESS AXLE	31	1.18
5-AXLE	260	9.93
6 OR MORE AXLE	128	4.89
MULTI-TRAILER TRUCKS:		
5 OR LESS AXLE	2	.07
6-AXLE	--	--
7 OR MORE AXLE	1	.03
BUSES	5	.19
TOTAL HEAVY TRUCKS	521	19.91
TOTAL VEHICLES	2,616	100.00

ADTR107

NEBRASKA DEPARTMENT OF ROADS
PLANNING AND PROJECT DEVELOPMENT DIVISION
2015 CONTINUOUS TRAFFIC COUNT DATA

STATION: 10 BOTH DIREC

ROUTE: US6 & 34

LOCATION: JCT US6 & RD 420 W LEG A010

FUNCTIONAL CLASSIFICATION: RURAL-PRINCIPAL ARTERIAL-OTHER

ANNUAL AVERAGE DAILY TRAFFIC 2616

ANNUAL WEEKDAY TRAFFIC 2799

ANNUAL WEEKEND TRAFFIC 2159

PERCENT DESIGN HOURLY VOLUME 10.6

PEAK HOUR OF THE DAY 3- 4 PM

HOURLY PERCENT OF TRAFFIC

HOUR PERIOD	WEEKDAYS	WEEKENDS	AVERAGE
12- 1 AM	.47	1.02	.60
1- 2 AM	.35	.64	.42
2- 3 AM	.25	.36	.28
3- 4 AM	.27	.28	.28
4- 5 AM	.44	.34	.42
5- 6 AM	1.22	.85	1.13
6- 7 AM	2.55	1.26	2.25
7- 8 AM	5.60	2.74	4.93
8- 9 AM	6.18	4.63	5.81
9-10 AM	6.70	5.92	6.52
10-11 AM	6.54	6.83	6.61
11-12 AM	6.75	7.05	6.82
12- 1 PM	6.79	7.08	6.86
1- 2 PM	7.27	7.10	7.23
2- 3 PM	7.44	7.38	7.43
3- 4 PM	7.73	7.50	7.68
4- 5 PM	7.67	7.62	7.66
5- 6 PM	7.71	7.47	7.65
6- 7 PM	5.57	6.77	5.86
7- 8 PM	4.06	5.46	4.39
8- 9 PM	3.19	4.27	3.44
9-10 PM	2.53	3.68	2.80
10-11 PM	1.73	2.34	1.88
11-12 PM	.98	1.40	1.08
SUBTOTAL 6AM-2-PM	48.42	42.65	47.06
SUBTOTAL 2PM-10PM	45.93	50.18	46.93
SUBTOTAL 9-1,2-6PM	57.36	56.89	57.25
7-9,11-2 & 3-6PM	55.73	51.23	54.67

ANNUAL MAXIMUM TRAFFIC HOURS

ORDER	DAY	DATE	HOUR	HOURLY VOLUME	PERCENT OF AADT
1	FRI	NOV 13	5- 6 PM	356	13.6
2	FRI	SEP 4	3- 4 PM	309	11.8
3	WED	MAY 13	4- 5 PM	308	11.7
4	FRI	OCT 16	4- 5 PM	307	11.7
5	FRI	OCT 9	5- 6 PM	306	11.6
6	FRI	SEP 4	4- 5 PM	304	11.6
7	FRI	SEP 4	5- 6 PM	304	11.6
8	FRI	NOV 13	4- 5 PM	304	11.6
9	WED	NOV 25	4- 5 PM	299	11.4
10	THU	JUN 18	5- 6 PM	295	11.2
11	FRI	MAR 13	2- 3 PM	293	11.2
12	FRI	JUL 31	3- 4 PM	293	11.2
13	FRI	OCT 23	5- 6 PM	291	11.1
14	FRI	SEP 18	5- 6 PM	290	11.0
15	WED	NOV 25	3- 4 PM	287	10.9
16	FRI	MAY 1	2- 3 PM	286	10.9
17	THU	MAY 21	5- 6 PM	286	10.9
18	FRI	JUL 17	5- 6 PM	285	10.8
19	FRI	JUL 24	5- 6 PM	285	10.8
20	FRI	SEP 18	4- 5 PM	285	10.8
21	MON	NOV 2	4- 5 PM	284	10.8
22	FRI	MAR 13	5- 6 PM	283	10.8
23	FRI	AUG 28	5- 6 PM	283	10.8
24	FRI	SEP 25	4- 5 PM	283	10.8
25	FRI	SEP 4	2- 3 PM	281	10.7
26	FRI	SEP 25	3- 4 PM	280	10.7
27	FRI	OCT 23	4- 5 PM	280	10.7
28	FRI	MAY 29	5- 6 PM	279	10.6
29	FRI	OCT 9	3- 4 PM	279	10.6
30	WED	NOV 25	1- 2 PM	279	10.6
40	FRI	APR 17	5- 6 PM	271	10.3
50	FRI	MAR 27	3- 4 PM	268	10.2
60	THU	MAY 7	1- 2 PM	264	10.0
70	FRI	JUL 31	4- 5 PM	263	10.0
80	WED	NOV 25	5- 6 PM	262	10.0
90	FRI	JUN 12	5- 6 PM	259	9.9
100	WED	JUL 22	2- 3 PM	257	9.8

ANNUAL MAXIMUM TRAFFIC DAYS

ORDER	DAY	DATE	DAILY VOLUME	PERCENT OF AADT
1	FRI	SEP 4	3674	140.4
2	FRI	MAY 1	3562	136.1
3	FRI	JUL 10	3445	131.6
4	FRI	JUL 31	3436	131.3
5	FRI	NOV 13	3421	130.7
6	FRI	JUN 12	3406	130.1
7	FRI	JUN 26	3398	129.8
8	WED	NOV 25	3394	129.7
9	FRI	MAY 22	3391	129.6
10	FRI	JUN 19	3379	129.1
11	THU	MAY 21	3370	128.8
12	FRI	MAY 29	3367	128.7
13	FRI	APR 24	3365	128.6
14	FRI	MAR 13	3363	128.5
15	FRI	AUG 28	3356	128.2
16	FRI	AUG 7	3345	127.8
17	FRI	JUL 17	3327	127.1
18	FRI	SEP 11	3309	126.4
19	FRI	SEP 25	3277	125.2
20	FRI	JUL 3	3276	125.2
21	FRI	SEP 18	3268	124.9
22	THU	JUL 2	3265	124.8
23	FRI	JUL 24	3265	124.8
24	TUE	JUN 9	3264	124.7
25	FRI	OCT 16	3263	124.7
26	FRI	OCT 9	3256	124.4
27	MON	JUN 8	3226	123.3
28	FRI	OCT 23	3217	122.9
29	THU	SEP 3	3203	122.4
30	FRI	MAY 8	3199	122.2
40	THU	MAY 7	3150	120.4
50	FRI	MAR 20	3102	118.5
60	FRI	OCT 30	3049	116.5
70	THU	JUN 4	3023	115.5
80	TUE	JUL 28	2988	114.2
90	FRI	NOV 20	2958	113.0
100	WED	JUL 22	2925	111.8

NEBRASKA DEPARTMENT OF ROADS
PLANNING AND PROJECT DEVELOPMENT DIVISION
2015 CONTINUOUS TRAFFIC COUNT DATA

STATION: 11 BOTH DIRE

ROUTE: COUNTY ROAD

LOCATION: JCT 126 & M E LEG A011 CLASSIFICATION DATA FROM STATION K0586E

MONTH	TRAFFIC AVERAGES 5 DAY	TRAFFIC AVERAGES 7 DAY	PERCENT 7 DAY IS OF 5 DAY	PERCENT MONTH IS OF YEAR
JANUARY	253	233	92.1	83.5
FEBRUARY	239	218	91.2	78.1
MARCH	295	280	94.9	100.4
APRIL	301	286	95.0	102.5
MAY	385	384	99.7	137.6
JUNE	336	314	93.5	112.5
JULY	332	306	92.2	109.7
AUGUST	296	277	93.6	99.3
SEPTEMBER	302	287	95.0	102.9
OCTOBER	326	308	94.5	110.4
NOVEMBER	254	241	94.9	86.4
DECEMBER	229	217	94.8	77.8
ANNUAL	296	279	94.3	100.0

VEHICLE CLASSIFICATION

VEHICLE TYPE	NUMBER	PERCENT
CARS AND MOTORCYCLES	114	40.86
OTHER 2-AXLE 4-TIRE VEHICLE	157	56.27
SINGLE UNIT TRUCKS:		
2-AXLE 6-TIRE	3	1.07
3-AXLE	--	--
4 OR MORE AXLE	--	--
SINGLE TRAILER TRUCKS:		
4 OR LESS AXLE	1	.35
5-AXLE	4	1.43
6 OR MORE AXLE	--	--
MULTI-TRAILER TRUCKS:		
5 OR LESS AXLE	--	--
6-AXLE	--	--
7 OR MORE AXLE	--	--
BUSES	--	--
TOTAL HEAVY TRUCKS	8	2.86
TOTAL VEHICLES	279	100.00

ADTR107

NEBRASKA DEPARTMENT OF ROADS
PLANNING AND PROJECT DEVELOPMENT DIVISION
2015 CONTINUOUS TRAFFIC COUNT DATA

STATION: 11 BOTH DIREC

ROUTE: COUNTY ROAD

LOCATION: JCT 126 & M E LEG A011

FUNCTIONAL CLASSIFICATION: RURAL-MAJOR COLLECTOR

ANNUAL AVERAGE DAILY TRAFFIC 279

ANNUAL WEEKDAY TRAFFIC 296

ANNUAL WEEKEND TRAFFIC 237

PERCENT DESIGN HOURLY VOLUME 15.4

PEAK HOUR OF THE DAY 3- 4 PM

HOURLY PERCENT OF TRAFFIC

HOUR PERIOD	WEEKDAYS	WEEKENDS	AVERAGE
12- 1 AM	.35	1.16	.55
1- 2 AM	.20	.76	.34
2- 3 AM	.22	.50	.29
3- 4 AM	.41	.51	.43
4- 5 AM	.24	.26	.24
5- 6 AM	.89	.77	.86
6- 7 AM	2.32	1.00	2.00
7- 8 AM	5.43	3.02	4.85
8- 9 AM	6.09	5.75	6.01
9-10 AM	6.45	6.21	6.39
10-11 AM	5.73	8.10	6.30
11-12 AM	6.54	7.27	6.72
12- 1 PM	7.24	7.41	7.28
1- 2 PM	6.99	6.89	6.96
2- 3 PM	7.49	7.10	7.40
3- 4 PM	8.75	7.45	8.43
4- 5 PM	7.95	7.43	7.83
5- 6 PM	8.04	7.00	7.79
6- 7 PM	6.01	6.31	6.08
7- 8 PM	4.40	4.93	4.53
8- 9 PM	3.51	4.16	3.66
9-10 PM	2.41	2.75	2.49
10-11 PM	1.48	1.86	1.57
11-12 PM	.86	1.38	.99
SUBTOTAL 6AM-2-PM	46.82	45.69	46.55
SUBTOTAL 2PM-10PM	48.60	47.18	48.25
SUBTOTAL 9-1,2-6PM	58.23	58.01	58.17
7-9,11-2 & 3-6PM	57.06	52.26	55.90

ANNUAL MAXIMUM TRAFFIC HOURS

ORDER	DAY	DATE	HOUR	HOURLY VOLUME	PERCENT OF AADT
1	MON	MAY 25	9-10 AM	93	33.3
2	FRI	MAY 22	4- 5 PM	62	22.2
3	SUN	MAY 24	4- 5 PM	62	22.2
4	SUN	MAY 24	1- 2 PM	61	21.8
5	THU	MAY 21	3- 4 PM	57	20.4
6	MON	MAY 25	1- 2 PM	57	20.4
7	SAT	MAY 23	5- 6 PM	54	19.3
8	MON	MAY 25	4- 5 PM	54	19.3
9	SUN	MAY 24	10-11 AM	53	18.9
10	MON	MAY 25	5- 6 PM	53	18.9
11	SUN	MAY 24	3- 4 PM	51	18.2
12	FRI	MAY 22	10-11 AM	50	17.9
13	SAT	MAY 23	1- 2 PM	50	17.9
14	SAT	MAY 23	2- 3 PM	50	17.9
15	SUN	MAY 24	12- 1 PM	50	17.9
16	SUN	MAY 24	5- 6 PM	49	17.5
17	THU	MAY 21	5- 6 PM	48	17.2
18	FRI	MAY 22	1- 2 PM	48	17.2
19	MON	MAY 25	3- 4 PM	48	17.2
20	SAT	MAY 2	1- 2 PM	47	16.8
21	FRI	MAY 22	5- 6 PM	46	16.4
22	SUN	MAY 24	2- 3 PM	46	16.4
23	THU	MAY 21	2- 3 PM	45	16.1
24	FRI	MAY 22	2- 3 PM	45	16.1
25	SUN	MAY 24	6- 7 PM	44	15.7
26	MON	MAR 9	3- 4 PM	43	15.4
27	FRI	MAY 1	4- 5 PM	43	15.4
28	THU	MAY 21	4- 5 PM	43	15.4
29	FRI	MAY 22	9-10 AM	43	15.4
30	FRI	MAY 22	12- 1 PM	43	15.4
40	WED	MAY 27	3- 4 PM	40	14.3
50	FRI	MAY 22	3- 4 PM	39	13.9
60	FRI	MAY 1	3- 4 PM	38	13.6
70	MON	MAY 18	11-12 AM	37	13.2
80	WED	FEB 18	3- 4 PM	36	12.9
90	WED	NOV 25	3- 4 PM	36	12.9
100	MON	MAY 18	2- 3 PM	35	12.5

ANNUAL MAXIMUM TRAFFIC DAYS

ORDER	DAY	DATE	DAILY VOLUME	PERCENT OF AADT
1	MON	MAY 25	612	219.3
2	SUN	MAY 24	595	213.2
3	FRI	MAY 22	558	200.0
4	THU	MAY 21	518	185.6
5	SAT	MAY 23	513	183.8
6	SAT	MAY 2	430	154.1
7	FRI	MAY 29	428	153.4
8	WED	MAY 27	419	150.1
9	MON	MAY 18	415	148.7
10	TUE	MAY 26	405	145.1
11	FRI	MAY 1	403	144.4
12	FRI	JUN 19	402	144.0
13	TUE	JUN 2	391	140.1
14	WED	SEP 30	385	137.9
15	SAT	MAY 30	382	136.9
16	WED	MAY 20	374	134.0
17	THU	MAY 28	371	132.9
18	MON	MAR 16	370	132.6
19	FRI	AUG 7	369	132.2
20	FRI	OCT 23	369	132.2
21	WED	OCT 21	368	131.8
22	WED	JUN 10	363	130.1
23	THU	JUL 9	363	130.1
24	FRI	MAY 15	362	129.7
25	FRI	JUL 17	361	129.3
26	THU	JUL 23	361	129.3
27	FRI	JUL 24	358	128.3
28	TUE	OCT 20	358	128.3
29	MON	JUN 29	357	127.9
30	MON	JUL 20	357	127.9
40	WED	MAY 13	346	124.0
50	TUE	JUN 23	342	122.5
60	MON	AUG 3	336	120.4
70	MON	OCT 12	332	118.9
80	FRI	SEP 25	329	117.9
90	WED	JUN 17	325	116.4
100	MON	SEP 21	321	115.0

NEBRASKA DEPARTMENT OF ROADS
PLANNING AND PROJECT DEVELOPMENT DIVISION
2015 CONTINUOUS TRAFFIC COUNT DATA

STATION: 12 BOTH DIRE

ROUTE: N9

LOCATION: JCT N9 & N51 S LEG (WEST POINT) A012

CLASSIFICATION DATA FROM STATION K0571S

MONTH	TRAFFIC AVERAGES 5 DAY	TRAFFIC AVERAGES 7 DAY	PERCENT 7 DAY IS OF 5 DAY	PERCENT MONTH IS OF YEAR
JANUARY	1,221	1,149	94.1	87.3
FEBRUARY	1,164	1,079	92.7	82.0
MARCH	1,357	1,283	94.5	97.5
APRIL	1,432	1,359	94.9	103.3
MAY	1,479	1,392	94.1	105.8
JUNE	1,554	1,450	93.3	110.2
JULY	1,511	1,402	92.8	106.5
AUGUST	1,466	1,360	92.8	103.3
SEPTEMBER	1,433	1,342	93.6	102.0
OCTOBER	1,531	1,433	93.6	108.9
NOVEMBER	1,364	1,273	93.3	96.7
DECEMBER	1,349	1,266	93.8	96.2
ANNUAL	1,405	1,316	93.7	100.0

VEHICLE CLASSIFICATION

VEHICLE TYPE	NUMBER	PERCENT
CARS AND MOTORCYCLES	634	48.17
OTHER 2-AXLE 4-TIRE VEHICLE	419	31.83
SINGLE UNIT TRUCKS:		
2-AXLE 6-TIRE	23	1.74
3-AXLE	25	1.89
4 OR MORE AXLE	6	.45
SINGLE TRAILER TRUCKS:		
4 OR LESS AXLE	12	.91
5-AXLE	118	8.96
6 OR MORE AXLE	78	5.92
MULTI-TRAILER TRUCKS:		
5 OR LESS AXLE	--	--
6-AXLE	--	--
7 OR MORE AXLE	--	--
BUSES	1	.07
TOTAL HEAVY TRUCKS	263	19.98
TOTAL VEHICLES	1,316	100.00

ADTR107

NEBRASKA DEPARTMENT OF ROADS
PLANNING AND PROJECT DEVELOPMENT DIVISION
2015 CONTINUOUS TRAFFIC COUNT DATA

STATION: 12 BOTH DIREC

ROUTE: N9

LOCATION: JCT N9 & N51 S LEG (WEST POINT) A012

FUNCTIONAL CLASSIFICATION: RURAL-MINOR ARTERIAL

ANNUAL AVERAGE DAILY TRAFFIC 1316

ANNUAL WEEKDAY TRAFFIC 1405

ANNUAL WEEKEND TRAFFIC 1094

PERCENT DESIGN HOURLY VOLUME 11.3

PEAK HOUR OF THE DAY 5- 6 PM

HOURLY PERCENT OF TRAFFIC

HOUR PERIOD	WEEKDAYS	WEEKENDS	AVERAGE
12- 1 AM	.44	1.26	.64
1- 2 AM	.37	.63	.43
2- 3 AM	.45	.53	.47
3- 4 AM	.51	.40	.49
4- 5 AM	.94	.51	.84
5- 6 AM	2.28	1.06	1.99
6- 7 AM	3.64	1.58	3.15
7- 8 AM	6.79	2.87	5.86
8- 9 AM	5.77	4.11	5.38
9-10 AM	6.05	5.90	6.02
10-11 AM	6.21	6.81	6.36
11-12 AM	6.36	7.90	6.72
12- 1 PM	6.56	7.92	6.88
1- 2 PM	6.59	7.60	6.83
2- 3 PM	6.65	6.98	6.73
3- 4 PM	7.21	6.99	7.16
4- 5 PM	8.09	7.17	7.88
5- 6 PM	8.77	7.07	8.37
6- 7 PM	5.58	6.14	5.71
7- 8 PM	3.62	5.12	3.97
8- 9 PM	2.74	4.23	3.09
9-10 PM	2.13	3.42	2.44
10-11 PM	1.44	2.35	1.66
11-12 PM	.82	1.44	.97
SUBTOTAL 6AM-2-PM	48.00	44.72	47.23
SUBTOTAL 2PM-10PM	44.83	47.17	45.38
SUBTOTAL 9-1,2-6PM	55.94	56.79	56.14
7-9,11-2 & 3-6PM	56.17	51.67	55.11

ANNUAL MAXIMUM TRAFFIC HOURS

ORDER	DAY	DATE	HOUR	HOURLY VOLUME	PERCENT OF AADT
1	FRI	OCT 16	5- 6 PM	179	13.6
2	WED	MAY 27	5- 6 PM	171	12.9
3	WED	JUN 3	5- 6 PM	167	12.6
4	THU	SEP 3	5- 6 PM	164	12.4
5	THU	AUG 13	5- 6 PM	161	12.2
6	FRI	NOV 6	5- 6 PM	160	12.1
7	MON	JUN 1	5- 6 PM	159	12.0
8	FRI	JUN 26	4- 5 PM	159	12.0
9	WED	JUL 1	5- 6 PM	159	12.0
10	FRI	JUN 26	5- 6 PM	158	12.0
11	FRI	MAY 15	5- 6 PM	157	11.9
12	FRI	JUN 5	5- 6 PM	157	11.9
13	FRI	JUL 24	4- 5 PM	156	11.8
14	FRI	AUG 14	5- 6 PM	156	11.8
15	THU	OCT 29	5- 6 PM	156	11.8
16	TUE	NOV 24	5- 6 PM	156	11.8
17	THU	DEC 10	5- 6 PM	156	11.8
18	FRI	DEC 11	4- 5 PM	156	11.8
19	THU	JUL 30	4- 5 PM	155	11.7
20	FRI	DEC 18	5- 6 PM	155	11.7
21	THU	OCT 15	5- 6 PM	154	11.7
22	FRI	OCT 9	4- 5 PM	153	11.6
23	THU	MAY 21	5- 6 PM	152	11.5
24	THU	JUN 18	4- 5 PM	152	11.5
25	THU	JUL 23	5- 6 PM	152	11.5
26	FRI	DEC 4	5- 6 PM	151	11.4
27	THU	NOV 12	5- 6 PM	150	11.3
28	WED	NOV 25	4- 5 PM	150	11.3
29	WED	NOV 25	5- 6 PM	150	11.3
30	WED	MAY 20	5- 6 PM	149	11.3
40	FRI	APR 10	4- 5 PM	146	11.0
50	WED	JUN 3	4- 5 PM	144	10.9
60	WED	NOV 4	5- 6 PM	143	10.8
70	FRI	APR 10	5- 6 PM	141	10.7
80	THU	JUL 30	5- 6 PM	140	10.6
90	THU	OCT 22	5- 6 PM	139	10.5
100	TUE	APR 21	4- 5 PM	137	10.4

ANNUAL MAXIMUM TRAFFIC DAYS

ORDER	DAY	DATE	DAILY VOLUME	PERCENT OF AADT
1	FRI	JUN 26	1870	142.0
2	THU	JUN 4	1807	137.3
3	THU	AUG 13	1770	134.4
4	FRI	OCT 30	1749	132.9
5	FRI	OCT 23	1744	132.5
6	FRI	OCT 9	1729	131.3
7	FRI	JUN 5	1723	130.9
8	WED	NOV 25	1723	130.9
9	FRI	OCT 16	1688	128.2
10	WED	JUL 1	1686	128.1
11	THU	MAY 28	1664	126.4
12	FRI	JUL 10	1664	126.4
13	THU	OCT 22	1664	126.4
14	FRI	JUL 24	1656	125.8
15	THU	JUL 23	1655	125.7
16	FRI	DEC 18	1655	125.7
17	WED	AUG 12	1643	124.8
18	FRI	AUG 14	1642	124.7
19	FRI	MAY 22	1640	124.6
20	FRI	MAY 29	1640	124.6
21	TUE	NOV 24	1636	124.3
22	THU	OCT 8	1635	124.2
23	FRI	NOV 6	1634	124.1
24	THU	APR 16	1630	123.8
25	FRI	NOV 13	1627	123.6
26	FRI	DEC 11	1620	123.1
27	WED	MAY 27	1616	122.7
28	FRI	JUN 12	1615	122.7
29	FRI	DEC 4	1614	122.6
30	FRI	OCT 2	1610	122.3
40	FRI	APR 17	1589	120.7
50	FRI	SEP 18	1561	118.6
60	FRI	AUG 28	1533	116.4
70	FRI	MAY 1	1518	115.3
80	FRI	JAN 30	1504	114.2
90	MON	JUN 29	1490	113.2
100	WED	OCT 7	1475	112.0

NEBRASKA DEPARTMENT OF ROADS
PLANNING AND PROJECT DEVELOPMENT DIVISION
2015 CONTINUOUS TRAFFIC COUNT DATA

STATION: 13 BOTH DIRE

ROUTE: COUNTY ROAD

LOCATION: JCT E PICKRELL ROAD & S 82 ROAD W LEG A013

CLASSIFICATION DATA FROM STATION K0593W

MONTH	TRAFFIC AVERAGES 5 DAY	TRAFFIC AVERAGES 7 DAY	PERCENT 7 DAY IS OF 5 DAY	PERCENT MONTH IS OF YEAR
JANUARY	311	296	95.2	85.3
FEBRUARY	279	266	95.3	76.7
MARCH	327	321	98.2	92.5
APRIL	367	354	96.5	102.0
MAY	394	377	95.7	108.6
JUNE	427	409	95.8	117.9
JULY	397	374	94.2	107.8
AUGUST	367	351	95.6	101.2
SEPTEMBER	420	387	92.1	111.5
OCTOBER	398	393	98.7	113.3
NOVEMBER	336	321	95.5	92.5
DECEMBER	326	314	96.3	90.5
ANNUAL	362	347	95.9	100.0

VEHICLE CLASSIFICATION

VEHICLE TYPE	NUMBER	PERCENT
CARS AND MOTORCYCLES	135	38.90
OTHER 2-AXLE 4-TIRE VEHICLE	188	54.17
SINGLE UNIT TRUCKS:		
2-AXLE 6-TIRE	10	2.88
3-AXLE	3	.86
4 OR MORE AXLE	2	.57
SINGLE TRAILER TRUCKS:		
4 OR LESS AXLE	5	1.44
5-AXLE	4	1.15
6 OR MORE AXLE	--	--
MULTI-TRAILER TRUCKS:		
5 OR LESS AXLE	--	--
6-AXLE	--	--
7 OR MORE AXLE	--	--
BUSES	--	--
TOTAL HEAVY TRUCKS	24	6.91
TOTAL VEHICLES	347	100.00

ADTR107

NEBRASKA DEPARTMENT OF ROADS
PLANNING AND PROJECT DEVELOPMENT DIVISION
2015 CONTINUOUS TRAFFIC COUNT DATA

STATION: 13 BOTH DIREC

ROUTE: COUNTY ROAD

LOCATION: JCT E PICKRELL ROAD & S 82 ROAD W LEG A013

FUNCTIONAL CLASSIFICATION: RURAL-MAJOR COLLECTOR

ANNUAL AVERAGE DAILY TRAFFIC 347

ANNUAL WEEKDAY TRAFFIC 362

ANNUAL WEEKEND TRAFFIC 310

PERCENT DESIGN HOURLY VOLUME 14.1

PEAK HOUR OF THE DAY 5- 6 PM

HOURLY PERCENT OF TRAFFIC

HOUR PERIOD	WEEKDAYS	WEEKENDS	AVERAGE
12- 1 AM	.46	1.80	.80
1- 2 AM	.30	1.32	.55
2- 3 AM	.16	.54	.26
3- 4 AM	.11	.37	.18
4- 5 AM	.29	.33	.30
5- 6 AM	1.80	.95	1.59
6- 7 AM	5.66	1.99	4.74
7- 8 AM	8.04	2.51	6.65
8- 9 AM	5.36	4.92	5.25
9-10 AM	5.02	5.87	5.24
10-11 AM	5.24	6.07	5.45
11-12 AM	4.96	7.37	5.57
12- 1 PM	4.77	6.83	5.29
1- 2 PM	5.20	7.06	5.67
2- 3 PM	6.02	6.82	6.22
3- 4 PM	7.11	6.97	7.07
4- 5 PM	8.92	7.42	8.54
5- 6 PM	9.95	7.02	9.21
6- 7 PM	6.79	6.05	6.61
7- 8 PM	4.37	5.08	4.55
8- 9 PM	3.47	4.24	3.66
9-10 PM	2.64	3.46	2.85
10-11 PM	2.04	3.05	2.29
11-12 PM	1.32	1.95	1.48
SUBTOTAL 6AM-2-PM	44.28	42.66	43.87
SUBTOTAL 2PM-10PM	49.30	47.10	48.75
SUBTOTAL 9-1,2-6PM	52.02	54.40	52.62
7-9,11-2 & 3-6PM	54.33	50.13	53.28

ANNUAL MAXIMUM TRAFFIC HOURS

ORDER	DAY	DATE	HOUR	HOURLY VOLUME	PERCENT OF AADT
1	TUE	JUN 16	5- 6 PM	59	17.0
2	FRI	JUL 31	5- 6 PM	59	17.0
3	TUE	SEP 22	4- 5 PM	58	16.7
4	MON	OCT 12	4- 5 PM	56	16.1
5	MON	JUN 8	5- 6 PM	55	15.8
6	THU	SEP 17	5- 6 PM	55	15.8
7	WED	SEP 23	5- 6 PM	55	15.8
8	THU	OCT 15	5- 6 PM	55	15.8
9	WED	JUN 17	5- 6 PM	54	15.5
10	MON	JUN 29	5- 6 PM	54	15.5
11	THU	SEP 24	4- 5 PM	54	15.5
12	MON	MAY 18	5- 6 PM	53	15.2
13	WED	MAY 27	5- 6 PM	53	15.2
14	THU	SEP 17	4- 5 PM	53	15.2
15	FRI	SEP 18	5- 6 PM	53	15.2
16	THU	JAN 15	5- 6 PM	51	14.6
17	TUE	JUN 9	5- 6 PM	51	14.6
18	TUE	SEP 15	5- 6 PM	51	14.6
19	MON	JUN 22	5- 6 PM	50	14.4
20	TUE	JUN 23	5- 6 PM	50	14.4
21	TUE	JUL 28	5- 6 PM	50	14.4
22	FRI	AUG 14	5- 6 PM	50	14.4
23	THU	SEP 3	5- 6 PM	50	14.4
24	SAT	OCT 17	4- 5 PM	50	14.4
25	THU	JAN 15	4- 5 PM	49	14.1
26	SAT	APR 18	5- 6 PM	49	14.1
27	THU	JUN 18	6- 7 PM	49	14.1
28	THU	SEP 3	4- 5 PM	49	14.1
29	MON	SEP 21	5- 6 PM	49	14.1
30	THU	SEP 24	5- 6 PM	49	14.1
40	WED	SEP 2	5- 6 PM	47	13.5
50	SAT	APR 18	4- 5 PM	45	12.9
60	WED	OCT 7	5- 6 PM	45	12.9
70	WED	JUN 24	5- 6 PM	44	12.6
80	WED	OCT 7	4- 5 PM	44	12.6
90	FRI	APR 17	5- 6 PM	42	12.1
100	THU	AUG 20	5- 6 PM	42	12.1

ANNUAL MAXIMUM TRAFFIC DAYS

ORDER	DAY	DATE	DAILY VOLUME	PERCENT OF AADT
1	MON	OCT 19	499	143.8
2	TUE	JUN 2	482	138.9
3	THU	SEP 17	476	137.1
4	FRI	JUN 12	475	136.8
5	WED	MAY 27	474	136.5
6	TUE	JUN 9	474	136.5
7	FRI	MAY 29	472	136.0
8	SAT	OCT 17	472	136.0
9	WED	SEP 23	466	134.2
10	TUE	SEP 22	465	134.0
11	WED	JUN 17	463	133.4
12	FRI	JUN 19	463	133.4
13	FRI	JUL 31	463	133.4
14	TUE	SEP 15	463	133.4
15	FRI	SEP 18	463	133.4
16	THU	SEP 3	460	132.5
17	TUE	SEP 1	455	131.1
18	FRI	APR 17	453	130.5
19	THU	OCT 8	453	130.5
20	TUE	JUN 16	451	129.9
21	MON	JUN 1	450	129.6
22	MON	JUN 8	446	128.5
23	SAT	OCT 3	446	128.5
24	FRI	MAY 22	445	128.2
25	FRI	JUL 17	444	127.9
26	MON	MAY 18	443	127.6
27	WED	JUN 10	442	127.3
28	MON	SEP 21	441	127.0
29	TUE	JUN 30	440	126.8
30	FRI	JUN 5	437	125.9
40	THU	JUL 23	426	122.7
50	MON	JUN 22	417	120.1
60	THU	OCT 15	409	117.8
70	TUE	MAY 12	403	116.1
80	FRI	APR 3	399	114.9
90	MON	SEP 14	393	113.2
100	THU	DEC 3	388	111.8

NEBRASKA DEPARTMENT OF ROADS
PLANNING AND PROJECT DEVELOPMENT DIVISION
2015 CONTINUOUS TRAFFIC COUNT DATA

STATION: 14 BOTH DIRE

ROUTE: N7

LOCATION: JCT N7 & CO RD SOUTH OF AINSWORTH N LEG A014

CLASSIFICATION DATA FROM STATION K0591N

MONTH	TRAFFIC AVERAGES 5 DAY	TRAFFIC AVERAGES 7 DAY	PERCENT 7 DAY IS OF 5 DAY	PERCENT MONTH IS OF YEAR
JANUARY	531	486	91.5	87.3
FEBRUARY	538	479	89.0	86.0
MARCH	586	531	90.6	95.3
APRIL	628	577	91.9	103.6
MAY	677	625	92.3	112.2
JUNE	672	616	91.7	110.6
JULY	636	584	91.8	104.8
* AUGUST	641	587	91.6	105.4
* SEPTEMBER	607	561	92.4	100.7
* OCTOBER	613	571	93.1	102.5
NOVEMBER	587	547	93.2	98.2
DECEMBER	567	514	90.7	92.3
* ANNUAL	607	557	91.8	100.0

* TRAFFIC IS ESTIMATED OR AFFECTED BY DETOUR OR CONSTRUCTION

VEHICLE CLASSIFICATION

VEHICLE TYPE	NUMBER	PERCENT
CARS AND MOTORCYCLES	236	42.36
OTHER 2-AXLE 4-TIRE VEHICLE	246	44.16
SINGLE UNIT TRUCKS:		
2-AXLE 6-TIRE	10	1.79
3-AXLE	4	.71
4 OR MORE AXLE	--	--
SINGLE TRAILER TRUCKS:		
4 OR LESS AXLE	6	1.07
5-AXLE	28	5.02
6 OR MORE AXLE	27	4.84
MULTI-TRAILER TRUCKS:		
5 OR LESS AXLE	--	--
6-AXLE	--	--
7 OR MORE AXLE	--	--
BUSES	--	--
TOTAL HEAVY TRUCKS	75	13.46
TOTAL VEHICLES	557	100.00

ADTR107

NEBRASKA DEPARTMENT OF ROADS
PLANNING AND PROJECT DEVELOPMENT DIVISION
2015 CONTINUOUS TRAFFIC COUNT DATA

STATION: 14 BOTH DIREC

ROUTE: N7

LOCATION: JCT N7 & CO RD SOUTH OF AINSWORTH N LEG A014

FUNCTIONAL CLASSIFICATION: RURAL-MINOR ARTERIAL

ANNUAL AVERAGE DAILY TRAFFIC 557

ANNUAL WEEKDAY TRAFFIC 607

ANNUAL WEEKEND TRAFFIC 432

PERCENT DESIGN HOURLY VOLUME 12.0

PEAK HOUR OF THE DAY 2- 3 PM

HOURLY PERCENT OF TRAFFIC

HOUR PERIOD	WEEKDAYS	WEEKENDS	AVERAGE
12- 1 AM	.30	.82	.42
1- 2 AM	.20	.43	.25
2- 3 AM	.13	.26	.16
3- 4 AM	.17	.38	.22
4- 5 AM	1.42	1.83	1.51
5- 6 AM	2.97	1.14	2.56
6- 7 AM	3.32	1.61	2.94
7- 8 AM	6.52	3.51	5.85
8- 9 AM	6.20	5.60	6.07
9-10 AM	6.23	7.07	6.42
10-11 AM	6.23	7.06	6.42
11-12 AM	6.13	7.23	6.37
12- 1 PM	6.67	7.66	6.89
1- 2 PM	6.91	8.01	7.15
2- 3 PM	8.49	7.56	8.28
3- 4 PM	8.25	7.33	8.05
4- 5 PM	7.35	6.79	7.23
5- 6 PM	7.11	6.98	7.08
6- 7 PM	5.39	5.59	5.44
7- 8 PM	3.62	4.62	3.84
8- 9 PM	2.72	3.57	2.91
9-10 PM	1.88	2.65	2.05
10-11 PM	1.13	1.46	1.20
11-12 PM	.67	.86	.71
SUBTOTAL 6AM-2-PM	48.25	47.78	48.14
SUBTOTAL 2PM-10PM	44.84	45.12	44.90
SUBTOTAL 9-1,2-6PM	56.49	57.72	56.77
7-9,11-2 & 3-6PM	55.18	53.14	54.72

ANNUAL MAXIMUM TRAFFIC HOURS

ORDER	DAY	DATE	HOUR	HOURLY VOLUME	PERCENT OF AADT
1	THU	SEP 17	10-11 AM	90	16.1
2	FRI	MAY 29	3- 4 PM	81	14.5
3	THU	OCT 8	2- 3 PM	80	14.3
4	THU	MAY 28	3- 4 PM	79	14.1
5	TUE	MAY 26	3- 4 PM	76	13.6
6	FRI	OCT 16	3- 4 PM	74	13.2
7	FRI	OCT 30	2- 3 PM	74	13.2
8	FRI	APR 10	2- 3 PM	73	13.1
9	THU	OCT 8	3- 4 PM	73	13.1
10	TUE	OCT 20	3- 4 PM	73	13.1
11	THU	MAY 21	2- 3 PM	72	12.9
12	FRI	JUL 24	3- 4 PM	72	12.9
13	TUE	SEP 8	3- 4 PM	72	12.9
14	TUE	NOV 10	2- 3 PM	72	12.9
15	THU	OCT 22	2- 3 PM	71	12.7
16	FRI	NOV 6	4- 5 PM	71	12.7
17	MON	DEC 14	2- 3 PM	70	12.5
18	WED	DEC 23	2- 3 PM	70	12.5
19	WED	FEB 11	2- 3 PM	69	12.3
20	FRI	FEB 13	3- 4 PM	69	12.3
21	MON	MAR 16	2- 3 PM	69	12.3
22	FRI	MAY 1	1- 2 PM	69	12.3
23	TUE	MAY 19	2- 3 PM	69	12.3
24	FRI	MAY 22	3- 4 PM	69	12.3
25	WED	JUN 3	5- 6 PM	69	12.3
26	FRI	JUN 5	3- 4 PM	69	12.3
27	MON	OCT 5	2- 3 PM	68	12.2
28	THU	OCT 15	3- 4 PM	68	12.2
29	WED	NOV 18	2- 3 PM	68	12.2
30	MON	MAR 16	3- 4 PM	67	12.0
40	MON	JUL 20	4- 5 PM	66	11.8
50	WED	OCT 14	2- 3 PM	65	11.6
60	FRI	MAY 22	2- 3 PM	64	11.4
70	TUE	APR 14	2- 3 PM	63	11.3
80	FRI	MAR 27	1- 2 PM	62	11.1
90	WED	JUN 3	4- 5 PM	62	11.1
100	FRI	OCT 2	3- 4 PM	62	11.1

ANNUAL MAXIMUM TRAFFIC DAYS

ORDER	DAY	DATE	DAILY VOLUME	PERCENT OF AADT
1	THU	MAY 28	807	144.8
2	FRI	MAY 29	793	142.3
3	FRI	MAY 1	791	142.0
4	WED	JUN 3	763	136.9
5	WED	JUN 17	761	136.6
6	FRI	JUN 26	744	133.5
7	FRI	MAY 22	740	132.8
8	THU	MAY 21	737	132.3
9	MON	JUN 15	737	132.3
10	MON	SEP 28	732	131.4
11	TUE	JUN 2	720	129.2
12	FRI	AUG 14	718	128.9
13	TUE	OCT 20	715	128.3
14	MON	MAY 4	712	127.8
15	FRI	AUG 7	711	127.6
16	FRI	JUN 5	708	127.1
17	THU	SEP 17	706	126.7
18	FRI	APR 3	700	125.6
19	THU	JUL 2	698	125.3
20	TUE	NOV 10	698	125.3
21	WED	MAY 13	693	124.4
22	WED	JUN 10	693	124.4
23	THU	JUN 18	693	124.4
24	THU	SEP 3	693	124.4
25	THU	AUG 6	692	124.2
26	TUE	MAY 26	691	124.0
27	TUE	AUG 18	691	124.0
28	WED	MAY 27	690	123.8
29	FRI	NOV 13	687	123.3
30	TUE	MAY 5	684	122.8
40	WED	AUG 5	678	121.7
50	TUE	OCT 13	664	119.2
60	FRI	JUL 24	656	117.7
70	WED	MAR 11	648	116.3
80	MON	JUL 6	640	114.9
90	MON	JUN 1	633	113.6
100	WED	NOV 25	629	112.9

NEBRASKA DEPARTMENT OF ROADS
PLANNING AND PROJECT DEVELOPMENT DIVISION
2015 CONTINUOUS TRAFFIC COUNT DATA

STATION: 15 BOTH DIRE

ROUTE: COUNTY ROAD

LOCATION: JCT OF TWO CO RDS N OF CHAPPELL N LEG A015

CLASSIFICATION DATA FROM STATION K0594N

MONTH	TRAFFIC AVERAGES 5 DAY	TRAFFIC AVERAGES 7 DAY	PERCENT 7 DAY IS OF 5 DAY	PERCENT MONTH IS OF YEAR
JANUARY	60	56	93.3	65.9
FEBRUARY	64	61	95.3	71.8
MARCH	86	80	93.0	94.1
APRIL	83	77	92.8	90.6
MAY	79	75	94.9	88.2
JUNE	97	92	94.8	108.2
JULY	142	138	97.2	162.4
AUGUST	107	98	91.6	115.3
SEPTEMBER	117	111	94.9	130.6
OCTOBER	90	85	94.4	100.0
NOVEMBER	77	76	98.7	89.4
DECEMBER	68	65	95.6	76.5
ANNUAL	89	85	95.5	100.0

VEHICLE CLASSIFICATION

VEHICLE TYPE	NUMBER	PERCENT
CARS AND MOTORCYCLES	38	44.70
OTHER 2-AXLE 4-TIRE VEHICLE	41	48.23
SINGLE UNIT TRUCKS:		
2-AXLE 6-TIRE	3	3.52
3-AXLE	2	2.35
4 OR MORE AXLE	--	--
SINGLE TRAILER TRUCKS:		
4 OR LESS AXLE	--	--
5-AXLE	1	1.17
6 OR MORE AXLE	--	--
MULTI-TRAILER TRUCKS:		
5 OR LESS AXLE	--	--
6-AXLE	--	--
7 OR MORE AXLE	--	--
BUSES	--	--
TOTAL HEAVY TRUCKS	6	7.05
TOTAL VEHICLES	85	100.00

ADTR107

NEBRASKA DEPARTMENT OF ROADS
PLANNING AND PROJECT DEVELOPMENT DIVISION
2015 CONTINUOUS TRAFFIC COUNT DATA

STATION: 15 BOTH DIREC

ROUTE: COUNTY ROAD

LOCATION: JCT OF TWO CO RDS N OF CHAPPELL N LEG A015

FUNCTIONAL CLASSIFICATION: RURAL-MAJOR COLLECTOR

ANNUAL AVERAGE DAILY TRAFFIC 85

ANNUAL WEEKDAY TRAFFIC 89

ANNUAL WEEKEND TRAFFIC 75

PERCENT DESIGN HOURLY VOLUME 23.5

PEAK HOUR OF THE DAY 11-12 AM

HOURLY PERCENT OF TRAFFIC

HOUR PERIOD	WEEKDAYS	WEEKENDS	AVERAGE
12- 1 AM	.21	.97	.39
1- 2 AM	.10	.39	.17
2- 3 AM	.05	.28	.10
3- 4 AM	.04	.13	.06
4- 5 AM	.22	.31	.24
5- 6 AM	.81	.49	.73
6- 7 AM	1.93	1.29	1.77
7- 8 AM	7.93	3.43	6.84
8- 9 AM	6.02	5.62	5.92
9-10 AM	6.32	7.55	6.62
10-11 AM	6.30	8.64	6.87
11-12 AM	7.93	8.43	8.05
12- 1 PM	6.97	7.42	7.08
1- 2 PM	7.17	7.65	7.29
2- 3 PM	6.85	7.03	6.89
3- 4 PM	7.12	7.47	7.21
4- 5 PM	8.27	7.11	7.99
5- 6 PM	8.13	6.72	7.79
6- 7 PM	5.68	5.97	5.75
7- 8 PM	4.03	4.35	4.11
8- 9 PM	3.52	3.68	3.56
9-10 PM	2.48	2.58	2.51
10-11 PM	1.37	1.57	1.42
11-12 PM	.57	.94	.66
SUBTOTAL 6AM-2-PM	50.61	50.06	50.47
SUBTOTAL 2PM-10PM	46.11	44.94	45.83
SUBTOTAL 9-1,2-6PM	57.92	60.40	58.53
7-9,11-2 & 3-6PM	59.57	53.88	58.19

ANNUAL MAXIMUM TRAFFIC HOURS

ORDER	DAY	DATE	HOUR	HOURLY VOLUME	PERCENT OF AADT
1	SAT	JUL 18	1- 2 PM	31	36.4
2	SAT	JUL 18	12- 1 PM	28	32.9
3	MON	JUL 20	5- 6 PM	28	32.9
4	TUE	JUL 14	5- 6 PM	26	30.5
5	MON	JUL 13	4- 5 PM	25	29.4
6	TUE	JUL 14	6- 7 PM	25	29.4
7	THU	JUL 16	2- 3 PM	25	29.4
8	MON	JUL 13	5- 6 PM	24	28.2
9	SAT	JUL 18	9-10 AM	24	28.2
10	FRI	MAR 20	4- 5 PM	23	27.0
11	TUE	JUL 14	8- 9 AM	23	27.0
12	FRI	JUL 17	11-12 AM	23	27.0
13	FRI	JUL 17	6- 7 PM	23	27.0
14	FRI	MAR 20	3- 4 PM	22	25.8
15	MON	JUL 13	6- 7 PM	22	25.8
16	FRI	JUL 17	7- 8 PM	22	25.8
17	SAT	JUL 18	5- 6 PM	22	25.8
18	MON	JUL 13	3- 4 PM	21	24.7
19	TUE	JUL 14	3- 4 PM	21	24.7
20	FRI	JUL 17	8- 9 PM	21	24.7
21	SUN	JUL 12	2- 3 PM	20	23.5
22	MON	JUL 13	11-12 AM	20	23.5
23	MON	JUL 13	12- 1 PM	20	23.5
24	THU	JUL 16	11-12 AM	20	23.5
25	FRI	JUL 17	12- 1 PM	20	23.5
26	FRI	JUL 17	4- 5 PM	20	23.5
27	FRI	JUL 17	5- 6 PM	20	23.5
28	FRI	JUL 17	9-10 PM	20	23.5
29	SAT	JUL 18	10-11 AM	20	23.5
30	SAT	JUL 18	2- 3 PM	20	23.5
40	WED	JUL 15	7- 8 PM	18	21.1
50	FRI	JUL 31	2- 3 PM	17	20.0
60	SAT	JUL 18	8- 9 AM	16	18.8
70	MON	MAR 23	11-12 AM	15	17.6
80	THU	NOV 12	4- 5 PM	15	17.6
90	THU	JUL 9	10-11 AM	14	16.4
100	FRI	AUG 21	8- 9 AM	14	16.4

ANNUAL MAXIMUM TRAFFIC DAYS

ORDER	DAY	DATE	DAILY VOLUME	PERCENT OF AADT
1	FRI	JUL 17	278	327.0
2	SAT	JUL 18	244	287.0
3	TUE	JUL 14	240	282.3
4	MON	JUL 13	232	272.9
5	THU	JUL 16	219	257.6
6	MON	JUL 20	172	202.3
7	SUN	JUL 12	169	198.8
8	WED	JUL 15	163	191.7
9	WED	JUL 22	160	188.2
10	WED	SEP 9	156	183.5
11	TUE	SEP 15	152	178.8
12	FRI	JUL 24	150	176.4
13	THU	JUL 23	148	174.1
14	FRI	MAR 20	145	170.5
15	WED	AUG 19	141	165.8
16	TUE	SEP 22	139	163.5
17	TUE	JUL 28	138	162.3
18	THU	SEP 17	137	161.1
19	MON	SEP 21	137	161.1
20	SUN	JUL 19	136	160.0
21	FRI	SEP 18	134	157.6
22	TUE	JUL 21	129	151.7
23	THU	AUG 6	129	151.7
24	FRI	SEP 4	127	149.4
25	TUE	AUG 18	126	148.2
26	MON	SEP 14	126	148.2
27	WED	SEP 16	126	148.2
28	SUN	SEP 20	124	145.8
29	FRI	JUN 26	123	144.7
30	TUE	SEP 8	123	144.7
40	MON	AUG 3	119	140.0
50	MON	OCT 19	113	132.9
60	TUE	JUN 30	107	125.8
70	SAT	JUN 20	103	121.1
80	FRI	OCT 16	102	120.0
90	THU	MAR 19	99	116.4
100	FRI	JUL 3	97	114.1

NEBRASKA DEPARTMENT OF ROADS
PLANNING AND PROJECT DEVELOPMENT DIVISION
2015 CONTINUOUS TRAFFIC COUNT DATA

STATION: 16 NORTH

ROUTE: 16 & 17TH STS

LOCATION: JCT 17TH ST & 'B' ST N LEG IN LINCOLN A016

CLASSIFICATION DATA FROM STATION K0641N

MONTH	TRAFFIC AVERAGES 5 DAY	TRAFFIC AVERAGES 7 DAY	PERCENT 7 DAY IS OF 5 DAY	PERCENT MONTH IS OF YEAR
JANUARY	7,896	7,164	90.7	94.3
FEBRUARY	8,205	7,428	90.5	97.8
MARCH	8,517	7,720	90.6	101.6
APRIL	9,022	8,132	90.1	107.0
MAY	8,480	7,681	90.6	101.1
JUNE	8,570	7,750	90.4	102.0
JULY	8,024	7,227	90.1	95.1
AUGUST	8,519	7,735	90.8	101.8
SEPTEMBER	8,698	7,932	91.2	104.4
* OCTOBER	8,658	7,781	89.9	102.4
NOVEMBER	8,212	7,446	90.7	98.0
DECEMBER	7,908	7,183	90.8	94.5
* ANNUAL	8,392	7,598	90.5	100.0

* TRAFFIC IS ESTIMATED OR AFFECTED BY DETOUR OR CONSTRUCTION

VEHICLE CLASSIFICATION: VEHICLE TYPE	NUMBER	PERCENT
CARS AND MOTORCYCLES	6,125	80.61
OTHER 2-AXLE 4-TIRE VEHICLE	1,345	17.70
SINGLE UNIT TRUCKS:		
2-AXLE 6-TIRE	84	1.10
3-AXLE	9	.11
4 OR MORE AXLE	--	--
SINGLE TRAILER TRUCKS:		
4 OR LESS AXLE	13	.17
5-AXLE	8	.10
6 OR MORE AXLE	6	.07
MULTI-TRAILER TRUCKS:		
5 OR LESS AXLE	--	--
6-AXLE	--	--
7 OR MORE AXLE	--	--
BUSES	8	.10
TOTAL HEAVY TRUCKS	128	1.68
TOTAL VEHICLES	7,598	100.00

ADTR107

NEBRASKA DEPARTMENT OF ROADS
PLANNING AND PROJECT DEVELOPMENT DIVISION
2015 CONTINUOUS TRAFFIC COUNT DATA

STATION: 16 NORTH

ROUTE: 16 & 17TH STS

LOCATION: JCT 17TH ST & 'B' ST N LEG IN LINCOLN A016

FUNCTIONAL CLASSIFICATION: URBAN-MINOR ARTERIAL

ANNUAL AVERAGE DAILY TRAFFIC 7598

ANNUAL WEEKDAY TRAFFIC 8392

ANNUAL WEEKEND TRAFFIC 5613

PERCENT DESIGN HOURLY VOLUME 14.4

PEAK HOUR OF THE DAY 7- 8 AM

HOURLY PERCENT OF TRAFFIC

HOUR PERIOD	WEEKDAYS	WEEKENDS	AVERAGE
12- 1 AM	.90	2.29	1.18
1- 2 AM	.53	1.47	.73
2- 3 AM	.39	1.15	.54
3- 4 AM	.27	.70	.35
4- 5 AM	.46	.50	.47
5- 6 AM	1.20	.66	1.09
6- 7 AM	4.06	1.38	3.51
7- 8 AM	11.41	2.41	9.56
8- 9 AM	8.84	3.73	7.79
9-10 AM	5.29	5.17	5.26
10-11 AM	4.62	5.94	4.89
11-12 AM	5.05	6.55	5.36
12- 1 PM	5.98	7.14	6.22
1- 2 PM	5.80	6.97	6.04
2- 3 PM	5.46	6.97	5.77
3- 4 PM	6.61	6.99	6.69
4- 5 PM	6.83	6.92	6.85
5- 6 PM	6.81	6.69	6.79
6- 7 PM	5.32	6.12	5.48
7- 8 PM	4.11	5.42	4.38
8- 9 PM	3.46	4.62	3.70
9-10 PM	2.93	4.23	3.19
10-11 PM	2.17	3.48	2.43
11-12 PM	1.52	2.49	1.72
SUBTOTAL 6AM-2-PM	51.09	39.33	48.68
SUBTOTAL 2PM-10PM	41.55	48.00	42.88
SUBTOTAL 9-1,2-6PM	46.68	52.41	47.86
7-9,11-2 & 3-6PM	57.37	47.45	55.33

ANNUAL MAXIMUM TRAFFIC HOURS

ORDER	DAY	DATE	HOUR	HOURLY VOLUME	PERCENT OF AADT
1	TUE	MAY 5	7- 8 AM	1174	15.4
2	THU	APR 16	7- 8 AM	1153	15.1
3	TUE	APR 21	7- 8 AM	1143	15.0
4	THU	APR 30	7- 8 AM	1131	14.8
5	WED	APR 22	7- 8 AM	1129	14.8
6	TUE	NOV 3	7- 8 AM	1125	14.8
7	MON	MAY 4	7- 8 AM	1124	14.7
8	MON	APR 20	7- 8 AM	1123	14.7
9	THU	APR 23	7- 8 AM	1122	14.7
10	TUE	APR 28	7- 8 AM	1119	14.7
11	WED	MAY 6	7- 8 AM	1119	14.7
12	THU	JAN 22	7- 8 AM	1118	14.7
13	THU	APR 2	7- 8 AM	1117	14.7
14	THU	JAN 29	7- 8 AM	1110	14.6
15	MON	APR 27	7- 8 AM	1109	14.5
16	WED	JAN 28	7- 8 AM	1106	14.5
17	THU	NOV 19	7- 8 AM	1105	14.5
18	WED	JAN 21	7- 8 AM	1104	14.5
19	THU	MAR 5	7- 8 AM	1104	14.5
20	THU	FEB 19	7- 8 AM	1103	14.5
21	FRI	MAR 6	7- 8 AM	1103	14.5
22	TUE	JAN 27	7- 8 AM	1102	14.5
23	FRI	APR 10	7- 8 AM	1102	14.5
24	MON	JAN 26	7- 8 AM	1101	14.4
25	TUE	MAR 31	7- 8 AM	1101	14.4
26	WED	APR 1	7- 8 AM	1101	14.4
27	TUE	MAR 3	7- 8 AM	1100	14.4
28	TUE	JAN 20	7- 8 AM	1098	14.4
29	FRI	MAY 1	7- 8 AM	1097	14.4
30	MON	MAR 2	7- 8 AM	1095	14.4
40	MON	NOV 23	7- 8 AM	1085	14.2
50	WED	AUG 26	7- 8 AM	1078	14.1
60	FRI	FEB 27	7- 8 AM	1067	14.0
70	MON	APR 6	7- 8 AM	1062	13.9
80	TUE	DEC 1	7- 8 AM	1054	13.8
90	THU	SEP 3	7- 8 AM	1043	13.7
100	THU	AUG 20	7- 8 AM	1038	13.6

ANNUAL MAXIMUM TRAFFIC DAYS

ORDER	DAY	DATE	DAILY VOLUME	PERCENT OF AADT
1	FRI	APR 10	9737	128.1
2	FRI	MAY 1	9735	128.1
3	FRI	APR 17	9527	125.3
4	WED	APR 1	9520	125.2
5	FRI	OCT 23	9493	124.9
6	FRI	SEP 25	9447	124.3
7	FRI	SEP 11	9419	123.9
8	THU	MAY 7	9362	123.2
9	TUE	MAY 5	9352	123.0
10	FRI	SEP 4	9347	123.0
11	THU	APR 23	9345	122.9
12	FRI	DEC 4	9277	122.0
13	FRI	MAR 20	9251	121.7
14	THU	SEP 24	9248	121.7
15	THU	OCT 1	9241	121.6
16	THU	APR 2	9231	121.4
17	FRI	NOV 6	9210	121.2
18	FRI	AUG 28	9207	121.1
19	FRI	MAR 6	9203	121.1
20	FRI	DEC 11	9203	121.1
21	THU	APR 16	9194	121.0
22	FRI	SEP 18	9191	120.9
23	FRI	MAY 8	9166	120.6
24	FRI	FEB 13	9164	120.6
25	THU	APR 30	9130	120.1
26	TUE	JUN 16	9101	119.7
27	FRI	DEC 18	9098	119.7
28	WED	APR 15	9087	119.5
29	FRI	NOV 13	9082	119.5
30	FRI	JAN 30	9065	119.3
40	WED	APR 22	8999	118.4
50	WED	JUN 10	8906	117.2
60	WED	SEP 30	8842	116.3
70	THU	NOV 12	8797	115.7
80	THU	MAR 5	8774	115.4
90	WED	NOV 18	8719	114.7
100	WED	SEP 23	8663	114.0

NEBRASKA DEPARTMENT OF ROADS
PLANNING AND PROJECT DEVELOPMENT DIVISION
2015 CONTINUOUS TRAFFIC COUNT DATA

STATION: 16 SOUTH

ROUTE: 16 & 17TH STS

LOCATION: JCT 17TH ST & 'B' ST N LEG IN LINCOLN A016

CLASSIFICATION DATA FROM STATION K0641N

MONTH	TRAFFIC AVERAGES 5 DAY	TRAFFIC AVERAGES 7 DAY	PERCENT 7 DAY IS OF 5 DAY	PERCENT MONTH IS OF YEAR
JANUARY	6,763	6,131	90.7	95.6
FEBRUARY	6,979	6,314	90.5	98.5
MARCH	7,173	6,481	90.4	101.1
APRIL	7,618	6,898	90.5	107.6
MAY	7,203	6,520	90.5	101.7
JUNE	7,270	6,558	90.2	102.3
JULY	6,696	6,037	90.2	94.2
AUGUST	7,060	6,396	90.6	99.8
SEPTEMBER	7,265	6,645	91.5	103.7
OCTOBER	7,351	6,645	90.4	103.7
NOVEMBER	6,891	6,264	90.9	97.7
DECEMBER	6,642	6,029	90.8	94.1
ANNUAL	7,076	6,410	90.6	100.0

VEHICLE CLASSIFICATION

VEHICLE TYPE	NUMBER	PERCENT
CARS AND MOTORCYCLES	5,167	80.60
OTHER 2-AXLE 4-TIRE VEHICLE	1,134	17.69
SINGLE UNIT TRUCKS:		
2-AXLE 6-TIRE	71	1.10
3-AXLE	8	.12
4 OR MORE AXLE	--	--
SINGLE TRAILER TRUCKS:		
4 OR LESS AXLE	11	.17
5-AXLE	7	.10
6 OR MORE AXLE	5	.07
MULTI-TRAILER TRUCKS:		
5 OR LESS AXLE	--	--
6-AXLE	--	--
7 OR MORE AXLE	--	--
BUSES	7	.10
TOTAL HEAVY TRUCKS	109	1.70
TOTAL VEHICLES	6,410	100.00

ADTR107

NEBRASKA DEPARTMENT OF ROADS
PLANNING AND PROJECT DEVELOPMENT DIVISION
2015 CONTINUOUS TRAFFIC COUNT DATA

STATION: 16 SOUTH

ROUTE: 16 & 17TH STS

LOCATION: JCT 17TH ST & 'B' ST N LEG IN LINCOLN A016

FUNCTIONAL CLASSIFICATION: URBAN-MINOR ARTERIAL

ANNUAL AVERAGE DAILY TRAFFIC 6410

ANNUAL WEEKDAY TRAFFIC 7076

ANNUAL WEEKEND TRAFFIC 4745

PERCENT DESIGN HOURLY VOLUME 15.7

PEAK HOUR OF THE DAY 5- 6 PM

HOURLY PERCENT OF TRAFFIC

HOUR PERIOD	WEEKDAYS	WEEKENDS	AVERAGE
12- 1 AM	1.07	2.61	1.40
1- 2 AM	.76	2.14	1.05
2- 3 AM	.51	2.15	.86
3- 4 AM	.26	.89	.39
4- 5 AM	.40	.54	.43
5- 6 AM	.89	.72	.85
6- 7 AM	1.85	1.09	1.69
7- 8 AM	3.99	1.66	3.50
8- 9 AM	3.69	2.50	3.44
9-10 AM	3.43	3.97	3.54
10-11 AM	3.84	5.34	4.16
11-12 AM	5.22	6.51	5.50
12- 1 PM	6.37	6.89	6.48
1- 2 PM	5.72	7.04	6.00
2- 3 PM	6.20	6.97	6.36
3- 4 PM	8.18	7.12	7.96
4- 5 PM	11.49	7.01	10.55
5- 6 PM	12.77	6.77	11.51
6- 7 PM	6.50	6.49	6.50
7- 8 PM	4.74	5.64	4.93
8- 9 PM	4.03	4.82	4.20
9-10 PM	3.65	4.54	3.84
10-11 PM	2.62	3.84	2.87
11-12 PM	1.82	2.74	2.01
SUBTOTAL 6AM-2-PM	34.16	35.03	34.34
SUBTOTAL 2PM-10PM	57.60	49.40	55.87
SUBTOTAL 9-1,2-6PM	57.56	50.61	56.09
7-9,11-2 & 3-6PM	57.49	45.53	54.97

ANNUAL MAXIMUM TRAFFIC HOURS

ORDER	DAY	DATE	HOUR	HOURLY VOLUME	PERCENT OF AADT
1	TUE	MAR 3	5- 6 PM	1084	16.9
2	THU	DEC 10	5- 6 PM	1081	16.8
3	MON	APR 13	5- 6 PM	1079	16.8
4	WED	APR 15	5- 6 PM	1058	16.5
5	THU	SEP 10	5- 6 PM	1051	16.3
6	MON	MAY 4	5- 6 PM	1044	16.2
7	WED	APR 22	5- 6 PM	1040	16.2
8	WED	FEB 11	5- 6 PM	1039	16.2
9	WED	MAY 6	5- 6 PM	1039	16.2
10	THU	FEB 5	5- 6 PM	1038	16.1
11	TUE	APR 7	5- 6 PM	1032	16.0
12	THU	MAY 7	5- 6 PM	1031	16.0
13	MON	DEC 14	5- 6 PM	1029	16.0
14	TUE	APR 14	5- 6 PM	1025	15.9
15	MON	NOV 9	5- 6 PM	1019	15.8
16	THU	JAN 22	5- 6 PM	1018	15.8
17	MON	AUG 31	5- 6 PM	1018	15.8
18	THU	JAN 15	5- 6 PM	1017	15.8
19	WED	APR 8	5- 6 PM	1016	15.8
20	THU	OCT 29	5- 6 PM	1014	15.8
21	TUE	SEP 8	5- 6 PM	1013	15.8
22	TUE	DEC 1	5- 6 PM	1013	15.8
23	MON	JAN 12	5- 6 PM	1012	15.7
24	WED	OCT 7	5- 6 PM	1011	15.7
25	TUE	JUN 9	5- 6 PM	1010	15.7
26	MON	OCT 26	5- 6 PM	1010	15.7
27	TUE	DEC 8	5- 6 PM	1010	15.7
28	THU	APR 9	5- 6 PM	1009	15.7
29	TUE	OCT 13	5- 6 PM	1009	15.7
30	THU	MAR 19	5- 6 PM	1008	15.7
40	WED	APR 1	5- 6 PM	1002	15.6
50	TUE	SEP 1	5- 6 PM	999	15.5
60	TUE	APR 21	5- 6 PM	994	15.5
70	TUE	APR 28	5- 6 PM	984	15.3
80	WED	OCT 28	5- 6 PM	973	15.1
90	TUE	NOV 3	5- 6 PM	967	15.0
100	MON	FEB 23	5- 6 PM	960	14.9

ANNUAL MAXIMUM TRAFFIC DAYS

ORDER	DAY	DATE	DAILY VOLUME	PERCENT OF AADT
1	FRI	MAY 1	8517	132.8
2	FRI	APR 10	8176	127.5
3	FRI	OCT 23	8026	125.2
4	THU	APR 30	8004	124.8
5	FRI	MAY 8	7940	123.8
6	FRI	OCT 30	7894	123.1
7	FRI	APR 17	7892	123.1
8	THU	MAY 7	7878	122.9
9	FRI	SEP 25	7875	122.8
10	THU	APR 16	7847	122.4
11	FRI	JAN 30	7824	122.0
12	FRI	OCT 2	7824	122.0
13	WED	APR 1	7820	121.9
14	FRI	DEC 11	7804	121.7
15	FRI	NOV 6	7800	121.6
16	FRI	SEP 11	7790	121.5
17	TUE	JUN 16	7765	121.1
18	FRI	FEB 13	7762	121.0
19	WED	APR 29	7759	121.0
20	THU	OCT 1	7758	121.0
21	FRI	DEC 4	7742	120.7
22	WED	APR 15	7740	120.7
23	FRI	MAR 20	7737	120.7
24	THU	JUN 11	7726	120.5
25	TUE	MAY 5	7724	120.4
26	TUE	APR 28	7720	120.4
27	THU	APR 23	7712	120.3
28	FRI	MAR 6	7703	120.1
29	FRI	SEP 4	7693	120.0
30	THU	OCT 29	7689	119.9
40	FRI	OCT 9	7594	118.4
50	TUE	JUN 23	7541	117.6
60	THU	OCT 8	7492	116.8
70	WED	JUN 17	7457	116.3
80	MON	APR 20	7400	115.4
90	WED	SEP 16	7362	114.8
100	THU	SEP 17	7340	114.5

NEBRASKA DEPARTMENT OF ROADS
PLANNING AND PROJECT DEVELOPMENT DIVISION
2015 CONTINUOUS TRAFFIC COUNT DATA

STATION: 16 BOTH DIRE

ROUTE: 16 & 17TH STS

LOCATION: JCT 17TH ST & 'B' ST N LEG IN LINCOLN A016

CLASSIFICATION DATA FROM STATION K0641N

MONTH	TRAFFIC AVERAGES 5 DAY	TRAFFIC AVERAGES 7 DAY	PERCENT 7 DAY IS OF 5 DAY	PERCENT MONTH IS OF YEAR
JANUARY	14,659	13,295	90.7	94.9
FEBRUARY	15,184	13,742	90.5	98.1
MARCH	15,690	14,201	90.5	101.4
APRIL	16,640	15,030	90.3	107.3
MAY	15,683	14,201	90.6	101.4
JUNE	15,840	14,308	90.3	102.1
JULY	14,720	13,264	90.1	94.7
AUGUST	15,579	14,131	90.7	100.9
SEPTEMBER	15,963	14,577	91.3	104.1
OCTOBER	16,009	14,426	90.1	103.0
NOVEMBER	15,103	13,710	90.8	97.9
DECEMBER	14,550	13,212	90.8	94.3
ANNUAL	15,468	14,008	90.6	100.0

VEHICLE CLASSIFICATION

VEHICLE TYPE	NUMBER	PERCENT
CARS AND MOTORCYCLES	11,292	80.61
OTHER 2-AXLE 4-TIRE VEHICLE	2,479	17.69
SINGLE UNIT TRUCKS:		
2-AXLE 6-TIRE	155	1.10
3-AXLE	17	.12
4 OR MORE AXLE	--	--
SINGLE TRAILER TRUCKS:		
4 OR LESS AXLE	24	.17
5-AXLE	15	.10
6 OR MORE AXLE	11	.07
MULTI-TRAILER TRUCKS:		
5 OR LESS AXLE	--	--
6-AXLE	--	--
7 OR MORE AXLE	--	--
BUSES	15	.10
TOTAL HEAVY TRUCKS	237	1.69
TOTAL VEHICLES	14,008	100.00

ADTR107

NEBRASKA DEPARTMENT OF ROADS
PLANNING AND PROJECT DEVELOPMENT DIVISION
2015 CONTINUOUS TRAFFIC COUNT DATA

STATION: 16 BOTH DIREC

ROUTE: 16 & 17TH STS

LOCATION: JCT 17TH ST & 'B' ST N LEG IN LINCOLN A016

FUNCTIONAL CLASSIFICATION: URBAN-MINOR ARTERIAL

ANNUAL AVERAGE DAILY TRAFFIC 14008

ANNUAL WEEKDAY TRAFFIC 15468

ANNUAL WEEKEND TRAFFIC 10358

PERCENT DESIGN HOURLY VOLUME 11.5

PEAK HOUR OF THE DAY 5- 6 PM

HOURLY PERCENT OF TRAFFIC

HOUR PERIOD	WEEKDAYS	WEEKENDS	AVERAGE
12- 1 AM	.98	2.43	1.28
1- 2 AM	.64	1.78	.87
2- 3 AM	.44	1.61	.68
3- 4 AM	.26	.78	.37
4- 5 AM	.43	.52	.45
5- 6 AM	1.06	.69	.98
6- 7 AM	3.05	1.25	2.68
7- 8 AM	8.02	2.07	6.80
8- 9 AM	6.49	3.16	5.80
9-10 AM	4.43	4.62	4.47
10-11 AM	4.27	5.65	4.55
11-12 AM	5.13	6.53	5.42
12- 1 PM	6.16	7.02	6.34
1- 2 PM	5.76	7.01	6.02
2- 3 PM	5.79	6.98	6.04
3- 4 PM	7.32	7.08	7.27
4- 5 PM	8.97	6.98	8.56
5- 6 PM	9.55	6.74	8.97
6- 7 PM	5.86	6.26	5.94
7- 8 PM	4.40	5.49	4.62
8- 9 PM	3.72	4.71	3.92
9-10 PM	3.25	4.38	3.48
10-11 PM	2.37	3.66	2.63
11-12 PM	1.65	2.61	1.85
SUBTOTAL 6AM-2-PM	43.34	37.35	42.12
SUBTOTAL 2PM-10PM	48.89	48.65	48.84
SUBTOTAL 9-1,2-6PM	51.66	51.64	51.66
7-9,11-2 & 3-6PM	57.43	46.63	55.21

ANNUAL MAXIMUM TRAFFIC HOURS

ORDER	DAY	DATE	HOUR	HOURLY VOLUME	PERCENT OF AADT
1	MON	APR 13	5- 6 PM	1725	12.3
2	THU	SEP 10	5- 6 PM	1719	12.2
3	WED	APR 1	5- 6 PM	1685	12.0
4	THU	MAY 7	5- 6 PM	1684	12.0
5	TUE	MAR 3	5- 6 PM	1681	12.0
6	WED	APR 15	5- 6 PM	1678	11.9
7	THU	DEC 10	5- 6 PM	1676	11.9
8	THU	NOV 19	5- 6 PM	1674	11.9
9	WED	FEB 11	5- 6 PM	1672	11.9
10	WED	MAY 13	5- 6 PM	1668	11.9
11	WED	MAY 6	5- 6 PM	1666	11.8
12	FRI	OCT 23	5- 6 PM	1664	11.8
13	WED	APR 22	5- 6 PM	1662	11.8
14	THU	FEB 5	5- 6 PM	1661	11.8
15	TUE	MAY 5	5- 6 PM	1661	11.8
16	TUE	DEC 8	5- 6 PM	1661	11.8
17	THU	JAN 15	5- 6 PM	1642	11.7
18	WED	MAR 18	5- 6 PM	1642	11.7
19	FRI	MAY 1	4- 5 PM	1641	11.7
20	TUE	OCT 27	5- 6 PM	1638	11.6
21	MON	MAY 4	5- 6 PM	1637	11.6
22	THU	OCT 1	5- 6 PM	1636	11.6
23	WED	SEP 16	5- 6 PM	1635	11.6
24	THU	NOV 5	5- 6 PM	1634	11.6
25	TUE	DEC 1	5- 6 PM	1631	11.6
26	THU	MAY 28	5- 6 PM	1630	11.6
27	TUE	APR 7	5- 6 PM	1629	11.6
28	THU	DEC 3	5- 6 PM	1626	11.6
29	TUE	APR 14	5- 6 PM	1624	11.5
30	THU	JAN 22	5- 6 PM	1622	11.5
40	WED	NOV 4	5- 6 PM	1609	11.4
50	THU	MAR 19	5- 6 PM	1599	11.4
60	MON	DEC 14	5- 6 PM	1586	11.3
70	FRI	FEB 6	5- 6 PM	1575	11.2
80	WED	JAN 21	5- 6 PM	1566	11.1
90	WED	FEB 25	5- 6 PM	1560	11.1
100	FRI	MAR 6	4- 5 PM	1553	11.0

ANNUAL MAXIMUM TRAFFIC DAYS

ORDER	DAY	DATE	DAILY VOLUME	PERCENT OF AADT
1	FRI	MAY 1	18252	130.2
2	FRI	APR 10	17913	127.8
3	FRI	OCT 23	17519	125.0
4	FRI	APR 17	17419	124.3
5	WED	APR 1	17340	123.7
6	FRI	SEP 25	17322	123.6
7	THU	MAY 7	17240	123.0
8	FRI	SEP 11	17209	122.8
9	THU	APR 30	17134	122.3
10	FRI	MAY 8	17106	122.1
11	TUE	MAY 5	17076	121.9
12	THU	APR 23	17057	121.7
13	THU	APR 16	17041	121.6
14	FRI	SEP 4	17040	121.6
15	FRI	DEC 4	17019	121.4
16	FRI	NOV 6	17010	121.4
17	FRI	DEC 11	17007	121.4
18	THU	OCT 1	16999	121.3
19	FRI	MAR 20	16988	121.2
20	FRI	FEB 13	16926	120.8
21	FRI	MAR 6	16906	120.6
22	THU	APR 2	16898	120.6
23	FRI	JAN 30	16889	120.5
24	TUE	JUN 16	16866	120.4
25	FRI	SEP 18	16837	120.1
26	WED	APR 15	16827	120.1
27	FRI	AUG 28	16785	119.8
28	THU	JUN 11	16780	119.7
29	THU	SEP 24	16741	119.5
30	TUE	JUN 9	16727	119.4
40	THU	NOV 19	16583	118.3
50	TUE	APR 14	16423	117.2
60	WED	SEP 30	16318	116.4
70	THU	AUG 27	16207	115.6
80	FRI	JUN 19	16145	115.2
90	TUE	OCT 27	16086	114.8
100	TUE	FEB 24	15950	113.8

NEBRASKA DEPARTMENT OF ROADS
PLANNING AND PROJECT DEVELOPMENT DIVISION
2015 CONTINUOUS TRAFFIC COUNT DATA

STATION: 17 NORTH

ROUTE: I80

LOCATION: N50 INTG NE LEG A017 CLASSIFICATION DATA FROM STATION K0597SW

MONTH	TRAFFIC AVERAGES 5 DAY	TRAFFIC AVERAGES 7 DAY	PERCENT 7 DAY IS OF 5 DAY	PERCENT MONTH IS OF YEAR
JANUARY	30,976	28,809	93.0	85.1
FEBRUARY	31,638	29,161	92.2	86.1
MARCH	35,003	33,170	94.8	98.0
APRIL	36,498	34,236	93.8	101.1
MAY	37,757	35,681	94.5	105.4
JUNE	39,104	36,997	94.6	109.3
JULY	39,346	36,818	93.6	108.8
AUGUST	38,375	36,445	95.0	107.7
SEPTEMBER	36,902	35,354	95.8	104.4
OCTOBER	37,866	36,209	95.6	107.0
NOVEMBER	33,811	32,074	94.9	94.7
DECEMBER	33,026	31,268	94.7	92.4
ANNUAL	35,859	33,852	94.4	100.0

VEHICLE CLASSIFICATION

VEHICLE TYPE	NUMBER	PERCENT
CARS AND MOTORCYCLES	20,690	61.11
OTHER 2-AXLE 4-TIRE VEHICLE	8,130	24.01
SINGLE UNIT TRUCKS:		
2-AXLE 6-TIRE	799	2.36
3-AXLE	330	.97
4 OR MORE AXLE	60	.17
SINGLE TRAILER TRUCKS:		
4 OR LESS AXLE	349	1.03
5-AXLE	3,043	8.98
6 OR MORE AXLE	264	.77
MULTI-TRAILER TRUCKS:		
5 OR LESS AXLE	82	.24
6-AXLE	66	.19
7 OR MORE AXLE	4	.01
BUSES	35	.10
TOTAL HEAVY TRUCKS	5,032	14.86
TOTAL VEHICLES	33,852	100.00

ADTR107

NEBRASKA DEPARTMENT OF ROADS
PLANNING AND PROJECT DEVELOPMENT DIVISION
2015 CONTINUOUS TRAFFIC COUNT DATA

STATION: 17 NORTH

ROUTE: I80

LOCATION: N50 INTG NE LEG A017

FUNCTIONAL CLASSIFICATION: RURAL-PRINCIPAL ARTERIAL-INTERSTATE

ANNUAL AVERAGE DAILY TRAFFIC 33852

ANNUAL WEEKDAY TRAFFIC 35859

ANNUAL WEEKEND TRAFFIC 28835

PERCENT DESIGN HOURLY VOLUME 11.5

PEAK HOUR OF THE DAY 7- 8 AM

HOURLY PERCENT OF TRAFFIC

HOUR PERIOD	WEEKDAYS	WEEKENDS	AVERAGE
12- 1 AM	.74	1.48	.92
1- 2 AM	.53	.92	.62
2- 3 AM	.48	.72	.54
3- 4 AM	.60	.67	.62
4- 5 AM	1.01	.81	.96
5- 6 AM	2.28	1.11	2.00
6- 7 AM	6.01	1.98	5.03
7- 8 AM	9.98	2.78	8.23
8- 9 AM	7.40	4.10	6.59
9-10 AM	5.25	5.30	5.26
10-11 AM	4.90	6.29	5.23
11-12 AM	5.23	6.92	5.64
12- 1 PM	5.30	7.17	5.75
1- 2 PM	5.32	7.12	5.76
2- 3 PM	5.59	7.11	5.96
3- 4 PM	6.36	7.35	6.60
4- 5 PM	7.64	7.65	7.64
5- 6 PM	7.84	7.26	7.70
6- 7 PM	5.51	6.18	5.68
7- 8 PM	3.57	4.86	3.89
8- 9 PM	2.90	4.14	3.20
9-10 PM	2.43	3.43	2.67
10-11 PM	1.86	2.73	2.07
11-12 PM	1.27	1.93	1.43
SUBTOTAL 6AM-2-PM	49.41	41.69	47.54
SUBTOTAL 2PM-10PM	41.89	48.02	43.38
SUBTOTAL 9-1,2-6PM	48.14	55.08	49.83
7-9,11-2 & 3-6PM	55.11	50.38	53.96

ANNUAL MAXIMUM TRAFFIC HOURS

ORDER	DAY	DATE	HOUR	HOURLY VOLUME	PERCENT OF AADT
1	THU	APR 23	7- 8 AM	4113	12.1
2	TUE	NOV 10	7- 8 AM	4043	11.9
3	MON	NOV 9	7- 8 AM	4033	11.9
4	WED	NOV 4	7- 8 AM	4032	11.9
5	THU	NOV 19	7- 8 AM	4030	11.9
6	MON	NOV 2	7- 8 AM	4028	11.8
7	TUE	SEP 15	7- 8 AM	4027	11.8
8	THU	NOV 5	7- 8 AM	4027	11.8
9	THU	OCT 8	7- 8 AM	4018	11.8
10	TUE	NOV 3	7- 8 AM	4010	11.8
11	WED	AUG 26	7- 8 AM	4001	11.8
12	WED	SEP 16	7- 8 AM	3971	11.7
13	TUE	MAY 12	7- 8 AM	3969	11.7
14	THU	SEP 10	7- 8 AM	3965	11.7
15	WED	SEP 2	7- 8 AM	3964	11.7
16	MON	OCT 26	7- 8 AM	3964	11.7
17	TUE	OCT 27	7- 8 AM	3958	11.6
18	FRI	MAY 8	5- 6 PM	3951	11.6
19	TUE	SEP 1	7- 8 AM	3950	11.6
20	TUE	MAY 19	7- 8 AM	3948	11.6
21	MON	SEP 28	7- 8 AM	3945	11.6
22	TUE	OCT 6	7- 8 AM	3945	11.6
23	THU	SEP 17	7- 8 AM	3942	11.6
24	MON	MAY 11	7- 8 AM	3941	11.6
25	WED	OCT 7	7- 8 AM	3938	11.6
26	MON	APR 13	7- 8 AM	3934	11.6
27	TUE	SEP 8	7- 8 AM	3934	11.6
28	THU	OCT 15	7- 8 AM	3934	11.6
29	TUE	SEP 29	7- 8 AM	3931	11.6
30	TUE	AUG 25	7- 8 AM	3926	11.5
40	TUE	DEC 8	7- 8 AM	3905	11.5
50	THU	APR 16	7- 8 AM	3884	11.4
60	TUE	MAY 26	7- 8 AM	3858	11.3
70	TUE	AUG 11	7- 8 AM	3848	11.3
80	MON	NOV 16	7- 8 AM	3826	11.3
90	THU	OCT 29	7- 8 AM	3804	11.2
100	MON	JUN 22	7- 8 AM	3790	11.1

ANNUAL MAXIMUM TRAFFIC DAYS

ORDER	DAY	DATE	DAILY VOLUME	PERCENT OF AADT
1	FRI	MAY 8	45304	133.8
2	FRI	JUN 19	44190	130.5
3	FRI	OCT 16	44075	130.1
4	FRI	JUL 31	44010	130.0
5	FRI	JUN 26	43995	129.9
6	FRI	MAY 22	43679	129.0
7	FRI	JUL 17	43006	127.0
8	FRI	AUG 14	42951	126.8
9	FRI	OCT 9	42860	126.6
10	FRI	JUL 10	42769	126.3
11	FRI	JUN 5	42612	125.8
12	THU	JUL 2	42381	125.1
13	FRI	MAY 29	42380	125.1
14	FRI	AUG 7	42280	124.8
15	FRI	JUL 24	42107	124.3
16	FRI	SEP 4	42055	124.2
17	FRI	OCT 2	41993	124.0
18	FRI	SEP 25	41935	123.8
19	FRI	JUN 12	41755	123.3
20	FRI	SEP 18	41731	123.2
21	FRI	SEP 11	41714	123.2
22	FRI	AUG 21	41654	123.0
23	FRI	MAR 20	41538	122.7
24	FRI	DEC 18	41133	121.5
25	THU	MAY 21	41039	121.2
26	FRI	MAY 1	41032	121.2
27	THU	JUN 18	40994	121.0
28	THU	OCT 15	40869	120.7
29	THU	JUN 25	40856	120.6
30	FRI	OCT 23	40836	120.6
40	THU	JUL 16	40113	118.4
50	THU	OCT 8	39380	116.3
60	WED	AUG 5	38852	114.7
70	THU	OCT 22	38354	113.2
80	TUE	DEC 22	38039	112.3
90	WED	AUG 19	37628	111.1
100	TUE	JUL 28	37313	110.2

NEBRASKA DEPARTMENT OF ROADS
PLANNING AND PROJECT DEVELOPMENT DIVISION
2015 CONTINUOUS TRAFFIC COUNT DATA

STATION: 17 SOUTH

ROUTE: I80

LOCATION: N50 INTG NE LEG A017 CLASSIFICATION DATA FROM STATION K0597SW

MONTH	TRAFFIC AVERAGES 5 DAY	TRAFFIC AVERAGES 7 DAY	PERCENT 7 DAY IS OF 5 DAY	PERCENT MONTH IS OF YEAR
JANUARY	31,496	29,329	93.1	86.5
FEBRUARY	31,949	29,596	92.6	87.2
MARCH	35,228	33,497	95.1	98.8
APRIL	36,338	33,832	93.1	99.7
MAY	37,510	35,423	94.4	104.4
JUNE	38,428	36,476	94.9	107.5
JULY	39,037	36,562	93.7	107.8
AUGUST	37,920	36,088	95.2	106.4
SEPTEMBER	36,799	35,220	95.7	103.8
OCTOBER	38,479	36,730	95.5	108.3
NOVEMBER	34,164	32,492	95.1	95.8
DECEMBER	33,272	31,805	95.6	93.8
ANNUAL	35,885	33,921	94.5	100.0

VEHICLE CLASSIFICATION

VEHICLE TYPE	NUMBER	PERCENT
CARS AND MOTORCYCLES	20,731	61.11
OTHER 2-AXLE 4-TIRE VEHICLE	8,147	24.01
SINGLE UNIT TRUCKS:		
2-AXLE 6-TIRE	800	2.35
3-AXLE	330	.97
4 OR MORE AXLE	61	.17
SINGLE TRAILER TRUCKS:		
4 OR LESS AXLE	349	1.02
5-AXLE	3,050	8.99
6 OR MORE AXLE	264	.77
MULTI-TRAILER TRUCKS:		
5 OR LESS AXLE	83	.24
6-AXLE	66	.19
7 OR MORE AXLE	4	.01
BUSES	36	.10
TOTAL HEAVY TRUCKS	5,043	14.86
TOTAL VEHICLES	33,921	100.00

ADTR107

NEBRASKA DEPARTMENT OF ROADS
PLANNING AND PROJECT DEVELOPMENT DIVISION
2015 CONTINUOUS TRAFFIC COUNT DATA

STATION: 17 SOUTH

ROUTE: I80

LOCATION: N50 INTG NE LEG A017

FUNCTIONAL CLASSIFICATION: RURAL-PRINCIPAL ARTERIAL-INTERSTATE

ANNUAL AVERAGE DAILY TRAFFIC 33921

ANNUAL WEEKDAY TRAFFIC 35885

ANNUAL WEEKEND TRAFFIC 29011

PERCENT DESIGN HOURLY VOLUME 11.9

PEAK HOUR OF THE DAY 4- 5 PM

HOURLY PERCENT OF TRAFFIC

HOUR PERIOD	WEEKDAYS	WEEKENDS	AVERAGE
12- 1 AM	.89	1.73	1.09
1- 2 AM	.60	1.18	.75
2- 3 AM	.51	.99	.63
3- 4 AM	.50	.72	.55
4- 5 AM	.86	.75	.83
5- 6 AM	2.15	1.17	1.91
6- 7 AM	4.84	1.99	4.15
7- 8 AM	6.56	3.12	5.72
8- 9 AM	5.04	3.97	4.78
9-10 AM	4.60	5.01	4.70
10-11 AM	4.71	6.32	5.10
11-12 AM	5.00	7.11	5.51
12- 1 PM	5.31	7.45	5.84
1- 2 PM	5.50	7.40	5.96
2- 3 PM	6.03	7.42	6.37
3- 4 PM	7.44	7.51	7.46
4- 5 PM	9.94	7.44	9.33
5- 6 PM	10.14	6.73	9.31
6- 7 PM	5.82	5.60	5.76
7- 8 PM	4.00	4.60	4.15
8- 9 PM	3.35	3.88	3.48
9-10 PM	2.73	3.28	2.86
10-11 PM	2.00	2.62	2.15
11-12 PM	1.47	2.01	1.60
SUBTOTAL 6AM-2-PM	41.60	42.40	41.80
SUBTOTAL 2PM-10PM	49.48	46.50	48.75
SUBTOTAL 9-1,2-6PM	53.22	55.04	53.66
7-9,11-2 & 3-6PM	54.97	50.76	53.95

ANNUAL MAXIMUM TRAFFIC HOURS

ORDER	DAY	DATE	HOUR	HOURLY VOLUME	PERCENT OF AADT
1	FRI	OCT 23	5- 6 PM	4459	13.1
2	FRI	APR 24	4- 5 PM	4437	13.0
3	FRI	OCT 23	4- 5 PM	4347	12.8
4	FRI	OCT 9	4- 5 PM	4323	12.7
5	FRI	OCT 16	5- 6 PM	4264	12.5
6	FRI	OCT 9	5- 6 PM	4249	12.5
7	TUE	NOV 24	5- 6 PM	4247	12.5
8	FRI	OCT 2	4- 5 PM	4233	12.4
9	FRI	SEP 11	4- 5 PM	4217	12.4
10	FRI	SEP 25	5- 6 PM	4207	12.4
11	FRI	MAY 29	5- 6 PM	4204	12.3
12	THU	MAY 21	5- 6 PM	4196	12.3
13	THU	OCT 8	5- 6 PM	4177	12.3
14	FRI	OCT 2	5- 6 PM	4148	12.2
15	FRI	AUG 28	5- 6 PM	4137	12.1
16	WED	MAY 20	5- 6 PM	4132	12.1
17	FRI	APR 10	5- 6 PM	4121	12.1
18	FRI	APR 10	4- 5 PM	4107	12.1
19	FRI	AUG 28	4- 5 PM	4107	12.1
20	THU	AUG 13	5- 6 PM	4106	12.1
21	FRI	NOV 6	4- 5 PM	4105	12.1
22	WED	OCT 7	5- 6 PM	4104	12.0
23	WED	MAY 20	4- 5 PM	4090	12.0
24	WED	OCT 14	5- 6 PM	4088	12.0
25	WED	MAY 27	5- 6 PM	4085	12.0
26	FRI	DEC 4	4- 5 PM	4085	12.0
27	THU	APR 23	5- 6 PM	4067	11.9
28	FRI	MAR 27	4- 5 PM	4066	11.9
29	THU	OCT 15	4- 5 PM	4056	11.9
30	SAT	OCT 10	10-11 AM	4055	11.9
40	FRI	MAR 13	4- 5 PM	4025	11.8
50	WED	JUN 3	5- 6 PM	3990	11.7
60	FRI	SEP 4	4- 5 PM	3956	11.6
70	WED	AUG 26	5- 6 PM	3943	11.6
80	THU	MAR 12	5- 6 PM	3927	11.5
90	TUE	SEP 29	5- 6 PM	3913	11.5
100	THU	AUG 20	5- 6 PM	3901	11.5

ANNUAL MAXIMUM TRAFFIC DAYS

ORDER	DAY	DATE	DAILY VOLUME	PERCENT OF AADT
1	FRI	OCT 9	44190	130.2
2	FRI	JUL 31	43854	129.2
3	FRI	JUN 19	43539	128.3
4	FRI	SEP 4	42854	126.3
5	FRI	OCT 23	42777	126.1
6	FRI	MAY 22	42774	126.0
7	FRI	JUN 26	42495	125.2
8	FRI	OCT 16	42361	124.8
9	FRI	OCT 2	42128	124.1
10	FRI	JUN 5	42043	123.9
11	FRI	MAY 8	41864	123.4
12	FRI	JUL 10	41810	123.2
13	FRI	SEP 25	41788	123.1
14	FRI	JUL 17	41717	122.9
15	FRI	JUL 24	41585	122.5
16	FRI	AUG 7	41487	122.3
17	FRI	MAY 29	41481	122.2
18	FRI	SEP 11	41439	122.1
19	THU	JUL 2	41253	121.6
20	FRI	AUG 14	41240	121.5
21	FRI	AUG 21	41174	121.3
22	FRI	AUG 28	40957	120.7
23	FRI	DEC 18	40557	119.5
24	FRI	MAR 13	40493	119.3
25	FRI	MAY 1	40458	119.2
26	FRI	APR 17	40377	119.0
27	FRI	JUN 12	40342	118.9
28	THU	JUL 30	40248	118.6
29	FRI	NOV 6	40214	118.5
30	THU	OCT 15	40146	118.3
40	FRI	MAR 27	39818	117.3
50	THU	AUG 13	39104	115.2
60	FRI	APR 3	38632	113.8
70	TUE	AUG 11	38187	112.5
80	TUE	JUL 21	37875	111.6
90	THU	AUG 27	37530	110.6
100	THU	APR 2	37143	109.4

NEBRASKA DEPARTMENT OF ROADS
PLANNING AND PROJECT DEVELOPMENT DIVISION
2015 CONTINUOUS TRAFFIC COUNT DATA

STATION: 17 BOTH DIRE

ROUTE: I80

LOCATION: N50 INTG NE LEG A017 CLASSIFICATION DATA FROM STATION K0597SW

MONTH	TRAFFIC AVERAGES 5 DAY	TRAFFIC AVERAGES 7 DAY	PERCENT 7 DAY IS OF 5 DAY	PERCENT MONTH IS OF YEAR
JANUARY	62,472	58,138	93.1	85.8
FEBRUARY	63,587	58,757	92.4	86.7
MARCH	70,231	66,667	94.9	98.4
APRIL	72,836	68,068	93.5	100.4
MAY	75,267	71,104	94.5	104.9
JUNE	77,532	73,473	94.8	108.4
JULY	78,383	73,380	93.6	108.3
AUGUST	76,295	72,533	95.1	107.0
SEPTEMBER	73,701	70,574	95.8	104.1
OCTOBER	76,345	72,939	95.5	107.6
NOVEMBER	67,975	64,566	95.0	95.3
DECEMBER	66,298	63,073	95.1	93.1
ANNUAL	71,744	67,773	94.5	100.0

VEHICLE CLASSIFICATION

VEHICLE TYPE	NUMBER	PERCENT
CARS AND MOTORCYCLES	41,421	61.11
OTHER 2-AXLE 4-TIRE VEHICLE	16,277	24.01
SINGLE UNIT TRUCKS:		
2-AXLE 6-TIRE	1,599	2.35
3-AXLE	660	.97
4 OR MORE AXLE	121	.17
SINGLE TRAILER TRUCKS:		
4 OR LESS AXLE	698	1.02
5-AXLE	6,093	8.99
6 OR MORE AXLE	528	.77
MULTI-TRAILER TRUCKS:		
5 OR LESS AXLE	165	.24
6-AXLE	132	.19
7 OR MORE AXLE	8	.01
BUSES	71	.10
TOTAL HEAVY TRUCKS	10,075	14.86
TOTAL VEHICLES	67,773	100.00

ADTR107

NEBRASKA DEPARTMENT OF ROADS
PLANNING AND PROJECT DEVELOPMENT DIVISION
2015 CONTINUOUS TRAFFIC COUNT DATA

STATION: 17 BOTH DIREC

ROUTE: I80

LOCATION: N50 INTG NE LEG A017

FUNCTIONAL CLASSIFICATION: RURAL-PRINCIPAL ARTERIAL-INTERSTATE

ANNUAL AVERAGE DAILY TRAFFIC 67773

ANNUAL WEEKDAY TRAFFIC 71744

ANNUAL WEEKEND TRAFFIC 57846

PERCENT DESIGN HOURLY VOLUME 10.6

PEAK HOUR OF THE DAY 5- 6 PM

HOURLY PERCENT OF TRAFFIC

HOUR PERIOD	WEEKDAYS	WEEKENDS	AVERAGE
12- 1 AM	.81	1.60	1.01
1- 2 AM	.57	1.05	.68
2- 3 AM	.50	.86	.59
3- 4 AM	.55	.69	.59
4- 5 AM	.93	.78	.90
5- 6 AM	2.22	1.14	1.95
6- 7 AM	5.42	1.99	4.59
7- 8 AM	8.27	2.95	6.97
8- 9 AM	6.22	4.03	5.69
9-10 AM	4.93	5.15	4.98
10-11 AM	4.80	6.31	5.17
11-12 AM	5.11	7.02	5.58
12- 1 PM	5.31	7.31	5.79
1- 2 PM	5.41	7.26	5.86
2- 3 PM	5.81	7.27	6.17
3- 4 PM	6.90	7.43	7.03
4- 5 PM	8.79	7.54	8.49
5- 6 PM	8.99	7.00	8.50
6- 7 PM	5.66	5.89	5.72
7- 8 PM	3.79	4.73	4.02
8- 9 PM	3.13	4.01	3.34
9-10 PM	2.58	3.36	2.77
10-11 PM	1.93	2.67	2.11
11-12 PM	1.37	1.97	1.52
SUBTOTAL 6AM-2-PM	45.51	42.05	44.67
SUBTOTAL 2PM-10PM	45.69	47.26	46.07
SUBTOTAL 9-1,2-6PM	50.68	55.06	51.74
7-9,11-2 & 3-6PM	55.04	50.57	53.95

ANNUAL MAXIMUM TRAFFIC HOURS

ORDER	DAY	DATE	HOUR	HOURLY VOLUME	PERCENT OF AADT
1	FRI	OCT 9	5- 6 PM	7905	11.6
2	FRI	MAY 8	5- 6 PM	7897	11.6
3	FRI	OCT 9	4- 5 PM	7838	11.5
4	FRI	MAY 8	4- 5 PM	7767	11.4
5	FRI	OCT 23	5- 6 PM	7751	11.4
6	FRI	OCT 16	5- 6 PM	7536	11.1
7	FRI	JUL 31	4- 5 PM	7524	11.1
8	FRI	OCT 2	4- 5 PM	7510	11.0
9	FRI	OCT 23	4- 5 PM	7478	11.0
10	THU	MAY 21	5- 6 PM	7463	11.0
11	FRI	MAY 29	5- 6 PM	7451	10.9
12	FRI	NOV 6	4- 5 PM	7447	10.9
13	THU	DEC 17	4- 5 PM	7433	10.9
14	FRI	NOV 6	5- 6 PM	7409	10.9
15	FRI	SEP 25	5- 6 PM	7389	10.9
16	TUE	NOV 24	5- 6 PM	7380	10.8
17	THU	OCT 8	5- 6 PM	7346	10.8
18	FRI	JUN 19	5- 6 PM	7344	10.8
19	FRI	OCT 2	5- 6 PM	7342	10.8
20	FRI	OCT 16	4- 5 PM	7321	10.8
21	FRI	APR 24	4- 5 PM	7315	10.7
22	FRI	DEC 4	5- 6 PM	7306	10.7
23	FRI	SEP 25	4- 5 PM	7295	10.7
24	THU	DEC 17	5- 6 PM	7292	10.7
25	FRI	JUN 5	5- 6 PM	7289	10.7
26	FRI	SEP 11	5- 6 PM	7285	10.7
27	THU	OCT 15	5- 6 PM	7278	10.7
28	THU	MAY 7	5- 6 PM	7276	10.7
29	THU	AUG 13	5- 6 PM	7220	10.6
30	FRI	JUN 5	4- 5 PM	7218	10.6
40	FRI	OCT 30	4- 5 PM	7159	10.5
50	THU	OCT 22	5- 6 PM	7111	10.4
60	THU	AUG 6	5- 6 PM	7060	10.4
70	FRI	APR 17	5- 6 PM	7006	10.3
80	FRI	MAR 13	4- 5 PM	6985	10.3
90	FRI	OCT 30	5- 6 PM	6947	10.2
100	FRI	SEP 18	5- 6 PM	6916	10.2

ANNUAL MAXIMUM TRAFFIC DAYS

ORDER	DAY	DATE	DAILY VOLUME	PERCENT OF AADT
1	FRI	JUL 31	87864	129.6
2	FRI	JUN 19	87729	129.4
3	FRI	MAY 8	87168	128.6
4	FRI	OCT 9	87050	128.4
5	FRI	JUN 26	86490	127.6
6	FRI	MAY 22	86453	127.5
7	FRI	OCT 16	86436	127.5
8	FRI	SEP 4	84909	125.2
9	FRI	JUL 17	84723	125.0
10	FRI	JUN 5	84655	124.9
11	FRI	JUL 10	84579	124.7
12	FRI	AUG 14	84191	124.2
13	FRI	OCT 2	84121	124.1
14	FRI	MAY 29	83861	123.7
15	FRI	AUG 7	83767	123.5
16	FRI	SEP 25	83723	123.5
17	FRI	JUL 24	83692	123.4
18	THU	JUL 2	83634	123.4
19	FRI	OCT 23	83613	123.3
20	FRI	SEP 11	83153	122.6
21	FRI	AUG 21	82828	122.2
22	FRI	JUN 12	82097	121.1
23	FRI	SEP 18	81796	120.6
24	FRI	AUG 28	81726	120.5
25	FRI	DEC 18	81690	120.5
26	FRI	MAY 1	81490	120.2
27	FRI	MAR 20	81471	120.2
28	THU	OCT 15	81015	119.5
29	THU	MAY 21	80915	119.3
30	THU	JUL 30	80910	119.3
40	WED	JUN 17	79590	117.4
50	WED	JUL 22	78502	115.8
60	WED	AUG 5	77479	114.3
70	THU	OCT 22	76433	112.7
80	WED	OCT 14	75786	111.8
90	WED	JUN 24	75287	111.0
100	MON	JUN 22	74668	110.1

NEBRASKA DEPARTMENT OF ROADS
PLANNING AND PROJECT DEVELOPMENT DIVISION
2015 CONTINUOUS TRAFFIC COUNT DATA

STATION: 19 BOTH DIRE

ROUTE: US6

LOCATION: JCT US6 & 310 AVE SE LEG A019

CLASSIFICATION DATA FROM STATION K0629SE

MONTH	TRAFFIC AVERAGES 5 DAY	TRAFFIC AVERAGES 7 DAY	PERCENT 7 DAY IS OF 5 DAY	PERCENT MONTH IS OF YEAR
JANUARY	506	458	90.5	80.4
FEBRUARY	479	430	89.8	75.4
MARCH	530	499	94.2	87.5
APRIL	555	524	94.4	91.9
MAY	578	553	95.7	97.0
JUNE	678	637	94.0	111.8
JULY	728	674	92.6	118.2
AUGUST	758	681	89.8	119.5
SEPTEMBER	759	683	90.0	119.8
* OCTOBER	661	613	92.7	107.5
NOVEMBER	605	582	96.2	102.1
DECEMBER	554	509	91.9	89.3
* ANNUAL	616	570	92.5	100.0

* TRAFFIC IS ESTIMATED OR AFFECTED BY DETOUR OR CONSTRUCTION

VEHICLE CLASSIFICATION

VEHICLE TYPE	NUMBER	PERCENT
CARS AND MOTORCYCLES	159	27.89
OTHER 2-AXLE 4-TIRE VEHICLE	223	39.12
SINGLE UNIT TRUCKS:		
2-AXLE 6-TIRE	13	2.28
3-AXLE	6	1.05
4 OR MORE AXLE	1	.17
SINGLE TRAILER TRUCKS:		
4 OR LESS AXLE	10	1.75
5-AXLE	144	25.26
6 OR MORE AXLE	14	2.45
MULTI-TRAILER TRUCKS:		
5 OR LESS AXLE	--	--
6-AXLE	--	--
7 OR MORE AXLE	--	--
BUSES	--	--
TOTAL HEAVY TRUCKS	188	32.98
TOTAL VEHICLES	570	100.00

ADTR107

NEBRASKA DEPARTMENT OF ROADS
PLANNING AND PROJECT DEVELOPMENT DIVISION
2015 CONTINUOUS TRAFFIC COUNT DATA

STATION: 19 BOTH DIREC

ROUTE: US6

LOCATION: JCT US6 & 310 AVE SE LEG A019

FUNCTIONAL CLASSIFICATION: RURAL-MINOR ARTERIAL

ANNUAL AVERAGE DAILY TRAFFIC 570

ANNUAL WEEKDAY TRAFFIC 616

ANNUAL WEEKEND TRAFFIC 455

PERCENT DESIGN HOURLY VOLUME 12.2

PEAK HOUR OF THE DAY 3- 4 PM

HOURLY PERCENT OF TRAFFIC

HOUR PERIOD	WEEKDAYS	WEEKENDS	AVERAGE
12- 1 AM	.37	.81	.47
1- 2 AM	.24	.47	.29
2- 3 AM	.20	.38	.24
3- 4 AM	.30	.36	.31
4- 5 AM	.87	.83	.86
5- 6 AM	2.51	1.40	2.26
6- 7 AM	4.58	2.49	4.10
7- 8 AM	5.96	3.70	5.44
8- 9 AM	7.25	5.16	6.77
9-10 AM	7.08	6.54	6.95
10-11 AM	6.84	6.98	6.87
11-12 AM	6.87	7.56	7.02
12- 1 PM	6.86	7.33	6.97
1- 2 PM	7.25	7.15	7.22
2- 3 PM	7.30	7.15	7.27
3- 4 PM	7.36	7.28	7.34
4- 5 PM	6.96	7.30	7.04
5- 6 PM	6.86	6.83	6.85
6- 7 PM	4.87	5.70	5.06
7- 8 PM	3.52	4.73	3.80
8- 9 PM	2.52	3.87	2.83
9-10 PM	1.78	3.05	2.07
10-11 PM	1.01	1.79	1.19
11-12 PM	.65	1.14	.77
SUBTOTAL 6AM-2-PM	52.72	46.93	51.39
SUBTOTAL 2PM-10PM	41.21	45.95	42.29
SUBTOTAL 9-1,2-6PM	56.17	57.00	56.36
7-9,11-2 & 3-6PM	55.40	52.33	54.70

ANNUAL MAXIMUM TRAFFIC HOURS

ORDER	DAY	DATE	HOUR	HOURLY VOLUME	PERCENT OF AADT
1	FRI	AUG 14	5- 6 PM	85	14.9
2	FRI	SEP 25	5- 6 PM	81	14.2
3	FRI	SEP 25	10-11 AM	80	14.0
4	FRI	SEP 25	2- 3 PM	80	14.0
5	TUE	NOV 10	3- 4 PM	80	14.0
6	MON	NOV 9	3- 4 PM	78	13.6
7	THU	SEP 3	4- 5 PM	77	13.5
8	TUE	SEP 22	9-10 AM	76	13.3
9	MON	NOV 9	2- 3 PM	76	13.3
10	MON	NOV 9	5- 6 PM	76	13.3
11	FRI	SEP 18	4- 5 PM	75	13.1
12	FRI	SEP 25	4- 5 PM	75	13.1
13	WED	AUG 12	5- 6 PM	74	12.9
14	MON	AUG 3	1- 2 PM	73	12.8
15	MON	AUG 17	8- 9 AM	73	12.8
16	FRI	SEP 18	5- 6 PM	73	12.8
17	TUE	SEP 22	8- 9 AM	73	12.8
18	TUE	OCT 27	5- 6 PM	73	12.8
19	THU	JUL 2	1- 2 PM	72	12.6
20	TUE	AUG 11	3- 4 PM	72	12.6
21	TUE	SEP 15	9-10 AM	72	12.6
22	TUE	SEP 15	3- 4 PM	72	12.6
23	FRI	NOV 13	1- 2 PM	72	12.6
24	THU	JUL 2	11-12 AM	71	12.4
25	TUE	SEP 1	3- 4 PM	71	12.4
26	TUE	SEP 15	12- 1 PM	71	12.4
27	SAT	OCT 17	11-12 AM	71	12.4
28	WED	NOV 4	1- 2 PM	71	12.4
29	MON	JUL 6	2- 3 PM	70	12.2
30	FRI	JUL 10	3- 4 PM	70	12.2
40	TUE	OCT 27	4- 5 PM	69	12.1
50	MON	JUN 29	8- 9 AM	67	11.7
60	THU	SEP 10	4- 5 PM	67	11.7
70	WED	AUG 26	3- 4 PM	66	11.5
80	WED	DEC 23	1- 2 PM	66	11.5
90	MON	SEP 14	8- 9 AM	65	11.4
100	FRI	JUL 17	3- 4 PM	64	11.2

ANNUAL MAXIMUM TRAFFIC DAYS

ORDER	DAY	DATE	DAILY VOLUME	PERCENT OF AADT
1	FRI	SEP 25	910	159.6
2	FRI	SEP 18	898	157.5
3	FRI	AUG 14	870	152.6
4	WED	AUG 12	848	148.7
5	TUE	SEP 22	835	146.4
6	THU	AUG 13	834	146.3
7	TUE	SEP 15	832	145.9
8	FRI	JUL 10	826	144.9
9	MON	JUL 13	821	144.0
10	THU	AUG 27	814	142.8
11	FRI	SEP 4	812	142.4
12	THU	SEP 3	811	142.2
13	FRI	SEP 11	806	141.4
14	FRI	OCT 16	805	141.2
15	FRI	AUG 7	804	141.0
16	THU	SEP 10	803	140.8
17	TUE	NOV 10	794	139.2
18	TUE	SEP 1	792	138.9
19	THU	SEP 17	789	138.4
20	MON	NOV 9	786	137.8
21	THU	JUL 2	777	136.3
22	MON	AUG 3	777	136.3
23	MON	SEP 21	775	135.9
24	WED	AUG 5	769	134.9
25	TUE	JUL 28	765	134.2
26	WED	JUL 15	763	133.8
27	MON	AUG 10	762	133.6
28	THU	JUN 4	760	133.3
29	THU	AUG 6	758	132.9
30	FRI	JUL 3	757	132.8
40	FRI	NOV 13	740	129.8
50	WED	NOV 4	729	127.8
60	MON	DEC 21	721	126.4
70	TUE	JUN 30	701	122.9
80	WED	JUN 24	687	120.5
90	FRI	OCT 30	671	117.7
100	TUE	JUN 2	655	114.9

NEBRASKA DEPARTMENT OF ROADS
PLANNING AND PROJECT DEVELOPMENT DIVISION
2015 CONTINUOUS TRAFFIC COUNT DATA

STATION: 20 EAST

ROUTE: I80

LOCATION: OVERTON INTERCHANGE E LEG A020

CLASSIFICATION DATA FROM STATION K0630E

MONTH	TRAFFIC AVERAGES 5 DAY	TRAFFIC AVERAGES 7 DAY	PERCENT 7 DAY IS OF 5 DAY	PERCENT MONTH IS OF YEAR
JANUARY	6,462	6,709	103.8	75.9
FEBRUARY	6,503	6,524	100.3	73.8
MARCH	7,682	8,042	104.7	91.0
APRIL	8,079	8,298	102.7	93.9
MAY	9,375	9,410	100.4	106.5
JUNE	10,240	10,612	103.6	120.1
JULY	11,262	11,532	102.4	130.5
AUGUST	10,361	10,836	104.6	122.6
SEPTEMBER	9,689	9,805	101.2	111.0
OCTOBER	9,001	9,050	100.5	102.4
NOVEMBER	7,427	7,835	105.5	88.7
DECEMBER	7,052	7,366	104.5	83.4
ANNUAL	8,594	8,835	102.8	100.0

VEHICLE CLASSIFICATION

VEHICLE TYPE	NUMBER	PERCENT
CARS AND MOTORCYCLES	3,537	40.03
OTHER 2-AXLE 4-TIRE VEHICLE	1,500	16.97
SINGLE UNIT TRUCKS:		
2-AXLE 6-TIRE	153	1.73
3-AXLE	36	.40
4 OR MORE AXLE	7	.07
SINGLE TRAILER TRUCKS:		
4 OR LESS AXLE	125	1.41
5-AXLE	3,047	34.48
6 OR MORE AXLE	188	2.12
MULTI-TRAILER TRUCKS:		
5 OR LESS AXLE	138	1.56
6-AXLE	93	1.05
7 OR MORE AXLE	3	.03
BUSES	8	.09
TOTAL HEAVY TRUCKS	3,798	42.98
TOTAL VEHICLES	8,835	100.00

ADTR107

NEBRASKA DEPARTMENT OF ROADS
PLANNING AND PROJECT DEVELOPMENT DIVISION
2015 CONTINUOUS TRAFFIC COUNT DATA

STATION: 20 EAST

ROUTE: I80

LOCATION: OVERTON INTERCHANGE E LEG A020

FUNCTIONAL CLASSIFICATION: RURAL-PRINCIPAL ARTERIAL-INTERSTATE

ANNUAL AVERAGE DAILY TRAFFIC 8835

ANNUAL WEEKDAY TRAFFIC 8594

ANNUAL WEEKEND TRAFFIC 9438

PERCENT DESIGN HOURLY VOLUME 12.2

PEAK HOUR OF THE DAY 3- 4 PM

HOURLY PERCENT OF TRAFFIC

HOUR PERIOD	WEEKDAYS	WEEKENDS	AVERAGE
12- 1 AM	1.60	1.73	1.64
1- 2 AM	1.32	1.41	1.34
2- 3 AM	1.13	1.16	1.14
3- 4 AM	1.07	1.00	1.05
4- 5 AM	1.12	.98	1.08
5- 6 AM	1.49	1.15	1.39
6- 7 AM	2.06	1.57	1.91
7- 8 AM	3.29	2.33	3.00
8- 9 AM	4.07	3.50	3.89
9-10 AM	4.92	4.67	4.84
10-11 AM	5.47	5.78	5.56
11-12 AM	5.99	6.64	6.19
12- 1 PM	6.50	7.01	6.65
1- 2 PM	6.85	7.38	7.01
2- 3 PM	7.34	7.71	7.46
3- 4 PM	7.65	7.93	7.73
4- 5 PM	7.73	7.63	7.70
5- 6 PM	7.21	6.97	7.14
6- 7 PM	6.06	6.05	6.06
7- 8 PM	4.88	5.07	4.94
8- 9 PM	4.05	4.17	4.09
9-10 PM	3.36	3.44	3.39
10-11 PM	2.69	2.64	2.68
11-12 PM	2.15	2.07	2.13
SUBTOTAL 6AM-2-PM	39.17	38.92	39.09
SUBTOTAL 2PM-10PM	48.33	49.00	48.53
SUBTOTAL 9-1,2-6PM	52.84	54.38	53.30
7-9,11-2 & 3-6PM	49.31	49.42	49.34

ANNUAL MAXIMUM TRAFFIC HOURS

ORDER	DAY	DATE	HOUR	HOURLY VOLUME	PERCENT OF AADT
1	SUN	NOV 29	2- 3 PM	1519	17.1
2	SUN	JUL 5	3- 4 PM	1345	15.2
3	SUN	NOV 29	3- 4 PM	1319	14.9
4	MON	SEP 7	3- 4 PM	1293	14.6
5	SUN	NOV 29	1- 2 PM	1286	14.5
6	SUN	JUL 5	2- 3 PM	1255	14.2
7	SUN	JUL 5	4- 5 PM	1244	14.0
8	SUN	JUL 5	1- 2 PM	1220	13.8
9	SUN	AUG 9	4- 5 PM	1209	13.6
10	SUN	AUG 9	3- 4 PM	1200	13.5
11	MON	SEP 7	2- 3 PM	1198	13.5
12	MON	SEP 7	4- 5 PM	1186	13.4
13	SUN	AUG 9	2- 3 PM	1179	13.3
14	SUN	AUG 2	4- 5 PM	1175	13.2
15	MON	MAY 25	4- 5 PM	1171	13.2
16	SUN	NOV 29	4- 5 PM	1157	13.0
17	FRI	JUL 31	3- 4 PM	1145	12.9
18	SUN	DEC 27	2- 3 PM	1133	12.8
19	SUN	AUG 16	3- 4 PM	1132	12.8
20	SUN	JUL 5	5- 6 PM	1129	12.7
21	FRI	JUL 31	4- 5 PM	1121	12.6
22	SUN	JUN 28	4- 5 PM	1109	12.5
23	MON	MAY 25	3- 4 PM	1103	12.4
24	WED	NOV 25	3- 4 PM	1099	12.4
25	SUN	JUN 28	3- 4 PM	1095	12.3
26	MON	SEP 7	1- 2 PM	1095	12.3
27	SUN	AUG 16	2- 3 PM	1093	12.3
28	SUN	AUG 2	5- 6 PM	1088	12.3
29	SUN	JUL 26	5- 6 PM	1087	12.3
30	SUN	JUL 26	4- 5 PM	1081	12.2
40	FRI	JUL 31	2- 3 PM	1050	11.8
50	SUN	JUN 14	2- 3 PM	1024	11.5
60	SAT	AUG 1	1- 2 PM	1014	11.4
70	WED	NOV 25	4- 5 PM	1000	11.3
80	SUN	DEC 27	4- 5 PM	987	11.1
90	THU	JUL 2	3- 4 PM	979	11.0
100	SUN	NOV 29	12- 1 PM	967	10.9

ANNUAL MAXIMUM TRAFFIC DAYS

ORDER	DAY	DATE	DAILY VOLUME	PERCENT OF AADT
1	SUN	JUL 5	14028	158.7
2	FRI	JUL 31	13871	157.0
3	THU	JUL 2	13762	155.7
4	SAT	AUG 8	13522	153.0
5	SUN	AUG 9	13515	152.9
6	SUN	JUN 28	13352	151.1
7	SAT	AUG 1	13263	150.1
8	MON	SEP 7	13188	149.2
9	FRI	AUG 7	13150	148.8
10	FRI	JUL 24	13079	148.0
11	FRI	SEP 4	13036	147.5
12	FRI	JUL 17	12997	147.1
13	WED	NOV 25	12981	146.9
14	SUN	JUL 26	12879	145.7
15	SUN	AUG 2	12868	145.6
16	SUN	JUL 12	12749	144.3
17	FRI	JUL 10	12610	142.7
18	FRI	JUN 26	12592	142.5
19	SUN	JUL 19	12559	142.1
20	FRI	JUL 3	12551	142.0
21	SAT	JUL 18	12505	141.5
22	FRI	AUG 14	12441	140.8
23	SUN	AUG 16	12359	139.8
24	SUN	JUN 21	12280	138.9
25	SAT	JUL 25	12249	138.6
26	FRI	JUN 19	12196	138.0
27	THU	JUL 30	12164	137.6
28	WED	JUL 1	12126	137.2
29	SAT	JUN 27	12081	136.7
30	SUN	NOV 29	12011	135.9
40	THU	JUN 25	11681	132.2
50	THU	JUL 9	11199	126.7
60	FRI	JUN 5	11034	124.8
70	WED	JUN 24	10554	119.4
80	MON	JUL 6	10428	118.0
90	THU	SEP 17	10265	116.1
100	THU	JUN 4	10047	113.7

NEBRASKA DEPARTMENT OF ROADS
PLANNING AND PROJECT DEVELOPMENT DIVISION
2015 CONTINUOUS TRAFFIC COUNT DATA

STATION: 20 WEST

ROUTE: I80

LOCATION: OVERTON INTERCHANGE E LEG A020

CLASSIFICATION DATA FROM STATION K0630E

MONTH	TRAFFIC AVERAGES 5 DAY	TRAFFIC AVERAGES 7 DAY	PERCENT 7 DAY IS OF 5 DAY	PERCENT MONTH IS OF YEAR
JANUARY	6,632	6,886	103.8	75.8
FEBRUARY	6,780	6,786	100.1	74.7
MARCH	7,746	8,309	107.3	91.5
APRIL	7,875	8,118	103.1	89.4
MAY	9,338	9,635	103.2	106.1
JUNE	10,367	10,925	105.4	120.3
JULY	11,545	11,792	102.1	129.8
AUGUST	10,294	10,850	105.4	119.5
SEPTEMBER	9,681	10,010	103.4	110.2
OCTOBER	9,089	9,362	103.0	103.1
NOVEMBER	7,648	8,200	107.2	90.3
DECEMBER	7,483	8,114	108.4	89.3
ANNUAL	8,707	9,082	104.3	100.0

VEHICLE CLASSIFICATION

VEHICLE TYPE	NUMBER	PERCENT
CARS AND MOTORCYCLES	3,637	40.04
OTHER 2-AXLE 4-TIRE VEHICLE	1,542	16.97
SINGLE UNIT TRUCKS:		
2-AXLE 6-TIRE	157	1.72
3-AXLE	38	.41
4 OR MORE AXLE	7	.07
SINGLE TRAILER TRUCKS:		
4 OR LESS AXLE	128	1.40
5-AXLE	3,132	34.48
6 OR MORE AXLE	193	2.12
MULTI-TRAILER TRUCKS:		
5 OR LESS AXLE	141	1.55
6-AXLE	96	1.05
7 OR MORE AXLE	3	.03
BUSES	8	.08
TOTAL HEAVY TRUCKS	3,903	42.97
TOTAL VEHICLES	9,082	100.00

ADTR107

NEBRASKA DEPARTMENT OF ROADS
PLANNING AND PROJECT DEVELOPMENT DIVISION
2015 CONTINUOUS TRAFFIC COUNT DATA

STATION: 20 WEST

ROUTE: I80

LOCATION: OVERTON INTERCHANGE E LEG A020

FUNCTIONAL CLASSIFICATION: RURAL-PRINCIPAL ARTERIAL-INTERSTATE

ANNUAL AVERAGE DAILY TRAFFIC 9082

ANNUAL WEEKDAY TRAFFIC 8707

ANNUAL WEEKEND TRAFFIC 10020

PERCENT DESIGN HOURLY VOLUME 11.5

PEAK HOUR OF THE DAY 3- 4 PM

HOURLY PERCENT OF TRAFFIC

HOUR PERIOD	WEEKDAYS	WEEKENDS	AVERAGE
12- 1 AM	1.54	1.74	1.60
1- 2 AM	1.27	1.43	1.32
2- 3 AM	1.11	1.17	1.13
3- 4 AM	1.07	1.14	1.09
4- 5 AM	1.21	1.16	1.19
5- 6 AM	1.58	1.28	1.49
6- 7 AM	2.46	1.78	2.25
7- 8 AM	3.87	2.76	3.52
8- 9 AM	4.95	4.14	4.70
9-10 AM	5.85	5.47	5.73
10-11 AM	6.38	6.59	6.45
11-12 AM	6.60	7.13	6.77
12- 1 PM	6.48	7.04	6.66
1- 2 PM	6.58	7.17	6.77
2- 3 PM	6.76	7.25	6.91
3- 4 PM	6.91	7.25	7.02
4- 5 PM	6.90	7.03	6.94
5- 6 PM	6.55	6.38	6.50
6- 7 PM	5.51	5.55	5.52
7- 8 PM	4.58	4.79	4.64
8- 9 PM	3.87	3.99	3.91
9-10 PM	3.29	3.29	3.29
10-11 PM	2.59	2.56	2.58
11-12 PM	2.09	1.92	2.03
SUBTOTAL 6AM-2-PM	43.22	42.11	42.87
SUBTOTAL 2PM-10PM	44.40	45.56	44.77
SUBTOTAL 9-1,2-6PM	52.48	54.17	53.01
7-9,11-2 & 3-6PM	48.89	48.94	48.91

ANNUAL MAXIMUM TRAFFIC HOURS

ORDER	DAY	DATE	HOUR	HOURLY VOLUME	PERCENT OF AADT
1	SUN	DEC 27	2- 3 PM	1537	16.9
2	SUN	DEC 27	12- 1 PM	1454	16.0
3	SUN	DEC 27	3- 4 PM	1453	15.9
4	SUN	DEC 27	1- 2 PM	1407	15.4
5	SUN	NOV 29	12- 1 PM	1383	15.2
6	SUN	DEC 27	11-12 AM	1338	14.7
7	SUN	NOV 29	1- 2 PM	1302	14.3
8	SUN	DEC 27	4- 5 PM	1301	14.3
9	SUN	NOV 29	3- 4 PM	1292	14.2
10	SUN	NOV 29	11-12 AM	1257	13.8
11	SAT	AUG 1	3- 4 PM	1237	13.6
12	SAT	NOV 28	1- 2 PM	1179	12.9
13	SUN	NOV 29	10-11 AM	1171	12.8
14	SUN	DEC 27	10-11 AM	1156	12.7
15	SAT	AUG 1	12- 1 PM	1149	12.6
16	SUN	JUN 28	1- 2 PM	1147	12.6
17	SAT	AUG 1	11-12 AM	1140	12.5
18	FRI	JUL 3	11-12 AM	1120	12.3
19	SAT	NOV 28	4- 5 PM	1108	12.1
20	SAT	JUL 18	11-12 AM	1105	12.1
21	SAT	AUG 1	10-11 AM	1100	12.1
22	SAT	JUN 27	2- 3 PM	1092	12.0
23	SUN	AUG 2	1- 2 PM	1092	12.0
24	SUN	JUL 26	11-12 AM	1086	11.9
25	SAT	AUG 1	1- 2 PM	1082	11.9
26	SAT	JUL 25	10-11 AM	1076	11.8
27	SUN	JUL 5	2- 3 PM	1073	11.8
28	SUN	AUG 2	11-12 AM	1068	11.7
29	SUN	JUL 26	1- 2 PM	1062	11.6
30	SUN	DEC 27	5- 6 PM	1052	11.5
40	FRI	JUL 3	1- 2 PM	1025	11.2
50	FRI	AUG 7	11-12 AM	1002	11.0
60	SAT	JUL 11	12- 1 PM	979	10.7
70	SUN	JUN 21	11-12 AM	969	10.6
80	SUN	JUN 28	10-11 AM	953	10.4
90	SAT	NOV 28	2- 3 PM	948	10.4
100	SUN	JUN 28	4- 5 PM	941	10.3

ANNUAL MAXIMUM TRAFFIC DAYS

ORDER	DAY	DATE	DAILY VOLUME	PERCENT OF AADT
1	SUN	DEC 27	16605	182.8
2	SAT	AUG 1	15207	167.4
3	SUN	AUG 2	14155	155.8
4	FRI	JUL 31	14046	154.6
5	FRI	JUL 3	13842	152.4
6	SAT	JUN 27	13621	149.9
7	SAT	JUL 18	13449	148.0
8	THU	JUL 2	13448	148.0
9	SAT	JUL 25	13424	147.8
10	SAT	JUL 11	13405	147.5
11	SUN	NOV 29	13327	146.7
12	FRI	JUL 10	13272	146.1
13	FRI	JUL 17	13102	144.2
14	SUN	JUL 26	13067	143.8
15	SAT	AUG 8	12943	142.5
16	FRI	JUN 26	12940	142.4
17	SUN	JUN 28	12897	142.0
18	SUN	JUL 19	12796	140.8
19	SAT	JUN 20	12757	140.4
20	SUN	AUG 9	12720	140.0
21	FRI	JUL 24	12671	139.5
22	FRI	MAY 22	12491	137.5
23	SUN	JUN 21	12398	136.5
24	WED	NOV 25	12320	135.6
25	FRI	AUG 7	12301	135.4
26	SAT	JUN 13	12266	135.0
27	SAT	NOV 28	12262	135.0
28	SAT	AUG 15	12255	134.9
29	FRI	SEP 4	12234	134.7
30	SUN	JUL 12	12191	134.2
40	WED	JUL 1	11569	127.3
50	SAT	JUN 6	11191	123.2
60	SAT	MAR 14	11049	121.6
70	TUE	JUN 30	10908	120.1
80	FRI	AUG 28	10716	117.9
90	SAT	SEP 19	10527	115.9
100	THU	SEP 10	10293	113.3

NEBRASKA DEPARTMENT OF ROADS
PLANNING AND PROJECT DEVELOPMENT DIVISION
2015 CONTINUOUS TRAFFIC COUNT DATA

STATION: 20 BOTH DIRE

ROUTE: I80

LOCATION: OVERTON INTERCHANGE E LEG A020 CLASSIFICATION DATA FROM STATION K0630E

MONTH	TRAFFIC AVERAGES 5 DAY	TRAFFIC AVERAGES 7 DAY	PERCENT 7 DAY IS OF 5 DAY	PERCENT MONTH IS OF YEAR
JANUARY	13,094	13,595	103.8	75.9
FEBRUARY	13,283	13,310	100.2	74.3
MARCH	15,428	16,351	106.0	91.3
APRIL	15,954	16,416	102.9	91.6
MAY	18,713	19,045	101.8	106.3
JUNE	20,607	21,537	104.5	120.2
JULY	22,807	23,324	102.3	130.2
AUGUST	20,655	21,686	105.0	121.0
SEPTEMBER	19,370	19,815	102.3	110.6
OCTOBER	18,090	18,412	101.8	102.8
NOVEMBER	15,075	16,035	106.4	89.5
DECEMBER	14,535	15,480	106.5	86.4
ANNUAL	17,301	17,917	103.6	100.0

VEHICLE CLASSIFICATION

VEHICLE TYPE	NUMBER	PERCENT
CARS AND MOTORCYCLES	7,174	40.04
OTHER 2-AXLE 4-TIRE VEHICLE	3,042	16.98
SINGLE UNIT TRUCKS:		
2-AXLE 6-TIRE	310	1.73
3-AXLE	74	.41
4 OR MORE AXLE	14	.07
SINGLE TRAILER TRUCKS:		
4 OR LESS AXLE	253	1.41
5-AXLE	6,179	34.49
6 OR MORE AXLE	381	2.12
MULTI-TRAILER TRUCKS:		
5 OR LESS AXLE	279	1.55
6-AXLE	189	1.05
7 OR MORE AXLE	6	.03
BUSES	16	.08
TOTAL HEAVY TRUCKS	7,701	42.98
TOTAL VEHICLES	17,917	100.00

ADTR107

NEBRASKA DEPARTMENT OF ROADS
PLANNING AND PROJECT DEVELOPMENT DIVISION
2015 CONTINUOUS TRAFFIC COUNT DATA

STATION: 20 BOTH DIREC

ROUTE: I80

LOCATION: OVERTON INTERCHANGE E LEG A020

FUNCTIONAL CLASSIFICATION: RURAL-PRINCIPAL ARTERIAL-INTERSTATE

ANNUAL AVERAGE DAILY TRAFFIC 17917

ANNUAL WEEKDAY TRAFFIC 17301

ANNUAL WEEKEND TRAFFIC 19457

PERCENT DESIGN HOURLY VOLUME 11.5

PEAK HOUR OF THE DAY 3- 4 PM

HOURLY PERCENT OF TRAFFIC

HOUR PERIOD	WEEKDAYS	WEEKENDS	AVERAGE
12- 1 AM	1.57	1.73	1.62
1- 2 AM	1.29	1.42	1.33
2- 3 AM	1.12	1.17	1.13
3- 4 AM	1.07	1.07	1.07
4- 5 AM	1.16	1.07	1.14
5- 6 AM	1.53	1.22	1.44
6- 7 AM	2.26	1.68	2.08
7- 8 AM	3.58	2.55	3.26
8- 9 AM	4.51	3.84	4.30
9-10 AM	5.39	5.09	5.30
10-11 AM	5.93	6.20	6.01
11-12 AM	6.30	6.90	6.49
12- 1 PM	6.49	7.03	6.65
1- 2 PM	6.72	7.27	6.89
2- 3 PM	7.05	7.47	7.18
3- 4 PM	7.27	7.57	7.37
4- 5 PM	7.31	7.32	7.32
5- 6 PM	6.88	6.66	6.81
6- 7 PM	5.78	5.79	5.79
7- 8 PM	4.73	4.92	4.79
8- 9 PM	3.96	4.07	4.00
9-10 PM	3.33	3.36	3.34
10-11 PM	2.64	2.60	2.63
11-12 PM	2.12	1.99	2.08
SUBTOTAL 6AM-2-PM	41.21	40.59	41.02
SUBTOTAL 2PM-10PM	46.36	47.21	46.62
SUBTOTAL 9-1,2-6PM	52.66	54.28	53.16
7-9,11-2 & 3-6PM	49.10	49.17	49.12

ANNUAL MAXIMUM TRAFFIC HOURS

ORDER	DAY	DATE	HOUR	HOURLY VOLUME	PERCENT OF AADT
1	SUN	DEC 27	2- 3 PM	2670	14.9
2	SUN	NOV 29	3- 4 PM	2611	14.5
3	SUN	NOV 29	1- 2 PM	2588	14.4
4	SUN	NOV 29	2- 3 PM	2552	14.2
5	SUN	DEC 27	3- 4 PM	2514	14.0
6	SUN	NOV 29	12- 1 PM	2350	13.1
7	SUN	DEC 27	12- 1 PM	2338	13.0
8	SUN	DEC 27	1- 2 PM	2337	13.0
9	SUN	JUL 5	2- 3 PM	2328	12.9
10	SUN	JUL 5	3- 4 PM	2318	12.9
11	SAT	AUG 1	3- 4 PM	2298	12.8
12	SUN	DEC 27	4- 5 PM	2288	12.7
13	SUN	JUL 5	1- 2 PM	2249	12.5
14	MON	SEP 7	2- 3 PM	2226	12.4
15	SUN	JUN 28	1- 2 PM	2195	12.2
16	MON	SEP 7	3- 4 PM	2191	12.2
17	SUN	JUL 5	4- 5 PM	2168	12.1
18	SUN	AUG 2	4- 5 PM	2164	12.0
19	SUN	AUG 9	2- 3 PM	2158	12.0
20	FRI	JUL 31	4- 5 PM	2151	12.0
21	SUN	AUG 9	4- 5 PM	2150	11.9
22	SUN	AUG 9	3- 4 PM	2137	11.9
23	SUN	NOV 29	4- 5 PM	2127	11.8
24	SUN	JUL 26	2- 3 PM	2100	11.7
25	FRI	JUL 31	3- 4 PM	2097	11.7
26	SUN	DEC 27	11-12 AM	2097	11.7
27	SUN	JUN 28	3- 4 PM	2096	11.6
28	SAT	AUG 1	1- 2 PM	2096	11.6
29	SUN	NOV 29	11-12 AM	2094	11.6
30	MON	SEP 7	4- 5 PM	2071	11.5
40	SUN	AUG 9	1- 2 PM	2022	11.2
50	FRI	JUL 24	4- 5 PM	1969	10.9
60	SAT	NOV 28	1- 2 PM	1954	10.9
70	SAT	AUG 8	2- 3 PM	1936	10.8
80	SUN	JUL 12	1- 2 PM	1919	10.7
90	SUN	JUL 26	11-12 AM	1905	10.6
100	SUN	JUN 28	12- 1 PM	1882	10.5

ANNUAL MAXIMUM TRAFFIC DAYS

ORDER	DAY	DATE	DAILY VOLUME	PERCENT OF AADT
1	SAT	AUG 1	28470	158.8
2	FRI	JUL 31	27917	155.8
3	THU	JUL 2	27210	151.8
4	SUN	AUG 2	27023	150.8
5	SUN	DEC 27	26729	149.1
6	SAT	AUG 8	26465	147.7
7	FRI	JUL 3	26393	147.3
8	SUN	JUN 28	26249	146.5
9	SUN	AUG 9	26235	146.4
10	FRI	JUL 17	26099	145.6
11	SUN	JUL 5	26014	145.1
12	SAT	JUL 18	25954	144.8
13	SUN	JUL 26	25946	144.8
14	FRI	JUL 10	25882	144.4
15	FRI	JUL 24	25750	143.7
16	SAT	JUN 27	25702	143.4
17	SAT	JUL 25	25673	143.2
18	FRI	JUN 26	25532	142.5
19	FRI	AUG 7	25451	142.0
20	SUN	JUL 19	25355	141.5
21	SUN	NOV 29	25338	141.4
22	WED	NOV 25	25301	141.2
23	FRI	SEP 4	25270	141.0
24	SAT	JUL 11	25194	140.6
25	SUN	JUL 12	24940	139.1
26	SUN	JUN 21	24678	137.7
27	MON	SEP 7	24368	136.0
28	FRI	AUG 14	24352	135.9
29	FRI	MAY 22	24295	135.5
30	SAT	AUG 15	24224	135.2
40	THU	JUL 9	23014	128.4
50	MON	MAY 25	22190	123.8
60	FRI	AUG 28	21878	122.1
70	FRI	OCT 23	21487	119.9
80	SAT	SEP 5	21197	118.3
90	FRI	APR 3	20935	116.8
100	TUE	AUG 4	20481	114.3

NEBRASKA DEPARTMENT OF ROADS
PLANNING AND PROJECT DEVELOPMENT DIVISION
2015 CONTINUOUS TRAFFIC COUNT DATA

STATION: 21 EAST

ROUTE: US26

LOCATION: JCT US26 & CR 24 SE LEG A021 CLASSIFICATION DATA FROM STATION K0059SE

MONTH	TRAFFIC AVERAGES 5 DAY	TRAFFIC AVERAGES 7 DAY	PERCENT 7 DAY IS OF 5 DAY	PERCENT MONTH IS OF YEAR
JANUARY	2,842	2,656	93.5	91.5
FEBRUARY	2,921	2,718	93.1	93.7
MARCH	2,904	2,785	95.9	96.0
APRIL	3,087	2,897	93.8	99.8
MAY	3,086	2,911	94.3	100.3
JUNE	3,187	3,025	94.9	104.2
JULY	3,169	2,958	93.3	101.9
AUGUST	3,174	2,988	94.1	103.0
SEPTEMBER	3,165	2,968	93.8	102.3
OCTOBER	3,328	3,105	93.3	107.0
NOVEMBER	3,141	2,955	94.1	101.8
DECEMBER	3,044	2,854	93.8	98.3
ANNUAL	3,087	2,902	94.0	100.0

VEHICLE CLASSIFICATION

VEHICLE TYPE	NUMBER	PERCENT
CARS AND MOTORCYCLES	1,605	55.30
OTHER 2-AXLE 4-TIRE VEHICLE	1,033	35.59
SINGLE UNIT TRUCKS:		
2-AXLE 6-TIRE	50	1.72
3-AXLE	17	.58
4 OR MORE AXLE	2	.06
SINGLE TRAILER TRUCKS:		
4 OR LESS AXLE	20	.68
5-AXLE	133	4.58
6 OR MORE AXLE	36	1.24
MULTI-TRAILER TRUCKS:		
5 OR LESS AXLE	1	.03
6-AXLE	--	--
7 OR MORE AXLE	--	--
BUSES	5	.17
TOTAL HEAVY TRUCKS	264	9.09
TOTAL VEHICLES	2,902	100.00

ADTR107

NEBRASKA DEPARTMENT OF ROADS
PLANNING AND PROJECT DEVELOPMENT DIVISION
2015 CONTINUOUS TRAFFIC COUNT DATA

STATION: 21 EAST

ROUTE: US26

LOCATION: JCT US26 & CR 24 SE LEG A021

FUNCTIONAL CLASSIFICATION: RURAL-PRINCIPAL ARTERIAL-OTHER

ANNUAL AVERAGE DAILY TRAFFIC 2902

ANNUAL WEEKDAY TRAFFIC 3087

ANNUAL WEEKEND TRAFFIC 2440

PERCENT DESIGN HOURLY VOLUME 11.1

PEAK HOUR OF THE DAY 5- 6 PM

HOURLY PERCENT OF TRAFFIC

HOUR PERIOD	WEEKDAYS	WEEKENDS	AVERAGE
12- 1 AM	.62	1.22	.76
1- 2 AM	.49	.94	.59
2- 3 AM	.39	.62	.45
3- 4 AM	.42	.62	.47
4- 5 AM	.90	.67	.84
5- 6 AM	1.75	1.13	1.60
6- 7 AM	3.56	2.21	3.24
7- 8 AM	4.65	2.67	4.17
8- 9 AM	4.78	3.46	4.46
9-10 AM	4.78	4.55	4.72
10-11 AM	4.93	5.16	4.99
11-12 AM	5.32	5.96	5.47
12- 1 PM	6.05	7.02	6.28
1- 2 PM	6.81	7.86	7.06
2- 3 PM	7.35	8.37	7.59
3- 4 PM	7.93	8.43	8.05
4- 5 PM	8.72	8.20	8.59
5- 6 PM	9.28	7.18	8.77
6- 7 PM	6.22	6.33	6.25
7- 8 PM	4.66	5.27	4.81
8- 9 PM	4.01	4.32	4.08
9-10 PM	3.15	3.61	3.26
10-11 PM	2.18	2.79	2.33
11-12 PM	1.07	1.41	1.15
SUBTOTAL 6AM-2-PM	40.91	38.93	40.43
SUBTOTAL 2PM-10PM	51.36	51.74	51.45
SUBTOTAL 9-1,2-6PM	54.39	54.92	54.52
7-9,11-2 & 3-6PM	53.57	50.82	52.90

ANNUAL MAXIMUM TRAFFIC HOURS

ORDER	DAY	DATE	HOUR	HOURLY VOLUME	PERCENT OF AADT
1	MON	MAY 18	5- 6 PM	348	11.9
2	FRI	OCT 30	4- 5 PM	341	11.7
3	FRI	DEC 11	5- 6 PM	341	11.7
4	FRI	MAR 6	4- 5 PM	340	11.7
5	TUE	JUN 16	5- 6 PM	337	11.6
6	WED	JUL 22	5- 6 PM	336	11.5
7	MON	OCT 5	5- 6 PM	334	11.5
8	FRI	AUG 28	5- 6 PM	333	11.4
9	MON	OCT 26	5- 6 PM	333	11.4
10	TUE	APR 7	5- 6 PM	331	11.4
11	FRI	OCT 9	5- 6 PM	331	11.4
12	FRI	DEC 11	4- 5 PM	331	11.4
13	MON	JUN 15	5- 6 PM	329	11.3
14	MON	JUL 27	5- 6 PM	328	11.3
15	THU	AUG 27	5- 6 PM	328	11.3
16	FRI	SEP 11	5- 6 PM	328	11.3
17	TUE	NOV 3	5- 6 PM	328	11.3
18	FRI	APR 17	5- 6 PM	327	11.2
19	FRI	MAY 1	5- 6 PM	327	11.2
20	MON	NOV 30	4- 5 PM	327	11.2
21	WED	DEC 2	4- 5 PM	327	11.2
22	TUE	JUN 16	4- 5 PM	326	11.2
23	TUE	NOV 24	5- 6 PM	326	11.2
24	MON	NOV 30	5- 6 PM	326	11.2
25	WED	OCT 28	5- 6 PM	325	11.1
26	MON	NOV 2	4- 5 PM	324	11.1
27	MON	NOV 16	4- 5 PM	324	11.1
28	MON	NOV 23	5- 6 PM	324	11.1
29	TUE	JAN 6	5- 6 PM	323	11.1
30	MON	APR 6	5- 6 PM	323	11.1
40	MON	DEC 14	4- 5 PM	318	10.9
50	WED	AUG 12	5- 6 PM	316	10.8
60	WED	JUL 1	5- 6 PM	312	10.7
70	THU	APR 30	4- 5 PM	310	10.6
80	FRI	MAR 6	5- 6 PM	307	10.5
90	TUE	MAY 12	5- 6 PM	306	10.5
100	THU	JUN 25	5- 6 PM	305	10.5

ANNUAL MAXIMUM TRAFFIC DAYS

ORDER	DAY	DATE	DAILY VOLUME	PERCENT OF AADT
1	FRI	OCT 30	3639	125.3
2	FRI	DEC 18	3636	125.2
3	TUE	NOV 24	3597	123.9
4	FRI	DEC 11	3563	122.7
5	FRI	SEP 4	3550	122.3
6	FRI	DEC 4	3541	122.0
7	FRI	MAY 1	3539	121.9
8	FRI	OCT 23	3539	121.9
9	THU	AUG 6	3528	121.5
10	FRI	AUG 14	3518	121.2
11	WED	NOV 25	3513	121.0
12	FRI	OCT 9	3512	121.0
13	WED	DEC 23	3512	121.0
14	TUE	DEC 22	3505	120.7
15	TUE	NOV 3	3477	119.8
16	FRI	OCT 16	3473	119.6
17	THU	JUL 2	3472	119.6
18	MON	DEC 21	3470	119.5
19	THU	OCT 15	3468	119.5
20	FRI	NOV 13	3465	119.4
21	FRI	JUN 19	3462	119.2
22	FRI	AUG 7	3444	118.6
23	FRI	SEP 18	3444	118.6
24	FRI	NOV 6	3437	118.4
25	THU	NOV 19	3436	118.4
26	THU	OCT 1	3435	118.3
27	FRI	APR 24	3429	118.1
28	FRI	MAY 8	3421	117.8
29	FRI	SEP 11	3409	117.4
30	THU	OCT 29	3401	117.1
40	FRI	JUL 10	3348	115.3
50	THU	MAY 21	3301	113.7
60	FRI	APR 10	3267	112.5
70	THU	JUN 4	3245	111.8
80	THU	JUL 30	3216	110.8
90	FRI	MAR 27	3187	109.8
100	TUE	NOV 10	3170	109.2

NEBRASKA DEPARTMENT OF ROADS
PLANNING AND PROJECT DEVELOPMENT DIVISION
2015 CONTINUOUS TRAFFIC COUNT DATA

STATION: 21 WEST

ROUTE: US26

LOCATION: JCT US26 & CR 24 SE LEG A021

CLASSIFICATION DATA FROM STATION K0059SE

MONTH	TRAFFIC AVERAGES 5 DAY	TRAFFIC AVERAGES 7 DAY	PERCENT 7 DAY IS OF 5 DAY	PERCENT MONTH IS OF YEAR
JANUARY	2,743	2,567	93.6	91.8
FEBRUARY	2,822	2,641	93.6	94.4
MARCH	2,832	2,711	95.7	96.9
APRIL	2,952	2,787	94.4	99.6
MAY	2,948	2,792	94.7	99.8
JUNE	3,075	2,925	95.1	104.6
JULY	3,008	2,820	93.8	100.8
AUGUST	3,014	2,848	94.5	101.8
SEPTEMBER	3,021	2,844	94.1	101.7
OCTOBER	3,187	2,980	93.5	106.5
NOVEMBER	3,047	2,871	94.2	102.6
DECEMBER	2,956	2,775	93.9	99.2
ANNUAL	2,967	2,797	94.3	100.0

VEHICLE CLASSIFICATION

VEHICLE TYPE	NUMBER	PERCENT
CARS AND MOTORCYCLES	1,546	55.27
OTHER 2-AXLE 4-TIRE VEHICLE	996	35.60
SINGLE UNIT TRUCKS:		
2-AXLE 6-TIRE	49	1.75
3-AXLE	17	.60
4 OR MORE AXLE	2	.07
SINGLE TRAILER TRUCKS:		
4 OR LESS AXLE	20	.71
5-AXLE	129	4.61
6 OR MORE AXLE	34	1.21
MULTI-TRAILER TRUCKS:		
5 OR LESS AXLE	--	--
6-AXLE	--	--
7 OR MORE AXLE	--	--
BUSES	4	.14
TOTAL HEAVY TRUCKS	255	9.11
TOTAL VEHICLES	2,797	100.00

ADTR107

NEBRASKA DEPARTMENT OF ROADS
PLANNING AND PROJECT DEVELOPMENT DIVISION
2015 CONTINUOUS TRAFFIC COUNT DATA

STATION: 21 WEST

ROUTE: US26

LOCATION: JCT US26 & CR 24 SE LEG A021

FUNCTIONAL CLASSIFICATION: RURAL-PRINCIPAL ARTERIAL-OTHER

ANNUAL AVERAGE DAILY TRAFFIC 2797

ANNUAL WEEKDAY TRAFFIC 2967

ANNUAL WEEKEND TRAFFIC 2372

PERCENT DESIGN HOURLY VOLUME 10.7

PEAK HOUR OF THE DAY 4- 5 PM

HOURLY PERCENT OF TRAFFIC

HOUR PERIOD	WEEKDAYS	WEEKENDS	AVERAGE
12- 1 AM	.77	1.09	.84
1- 2 AM	.36	.58	.41
2- 3 AM	.31	.43	.34
3- 4 AM	.37	.42	.38
4- 5 AM	.87	.70	.83
5- 6 AM	1.95	1.18	1.77
6- 7 AM	4.05	1.67	3.48
7- 8 AM	8.77	3.42	7.48
8- 9 AM	7.18	5.41	6.75
9-10 AM	6.79	7.06	6.85
10-11 AM	6.84	7.99	7.12
11-12 AM	6.34	8.21	6.79
12- 1 PM	6.39	8.51	6.90
1- 2 PM	6.33	7.64	6.65
2- 3 PM	6.47	7.05	6.61
3- 4 PM	6.90	6.95	6.91
4- 5 PM	7.79	7.34	7.68
5- 6 PM	7.02	6.59	6.92
6- 7 PM	5.12	5.48	5.21
7- 8 PM	3.25	4.14	3.47
8- 9 PM	2.34	3.11	2.53
9-10 PM	1.89	2.43	2.02
10-11 PM	1.14	1.55	1.24
11-12 PM	.74	1.07	.82
SUBTOTAL 6AM-2-PM	52.73	49.94	52.06
SUBTOTAL 2PM-10PM	40.83	43.11	41.38
SUBTOTAL 9-1,2-6PM	54.58	59.73	55.83
7-9,11-2 & 3-6PM	56.77	54.10	56.12

ANNUAL MAXIMUM TRAFFIC HOURS

ORDER	DAY	DATE	HOUR	HOURLY VOLUME	PERCENT OF AADT
1	MON	OCT 26	7- 8 AM	343	12.2
2	MON	FEB 16	8- 9 AM	334	11.9
3	MON	NOV 2	7- 8 AM	331	11.8
4	MON	NOV 9	7- 8 AM	327	11.6
5	WED	NOV 4	7- 8 AM	322	11.5
6	TUE	NOV 3	7- 8 AM	321	11.4
7	WED	APR 29	7- 8 AM	320	11.4
8	WED	OCT 21	7- 8 AM	318	11.3
9	TUE	NOV 24	7- 8 AM	317	11.3
10	WED	NOV 18	7- 8 AM	315	11.2
11	TUE	NOV 10	7- 8 AM	314	11.2
12	MON	NOV 23	7- 8 AM	314	11.2
13	WED	OCT 14	4- 5 PM	311	11.1
14	THU	OCT 1	4- 5 PM	309	11.0
15	THU	OCT 8	7- 8 AM	309	11.0
16	MON	NOV 30	7- 8 AM	309	11.0
17	MON	MAY 18	7- 8 AM	307	10.9
18	MON	SEP 28	7- 8 AM	307	10.9
19	THU	NOV 19	7- 8 AM	307	10.9
20	WED	SEP 30	7- 8 AM	306	10.9
21	WED	OCT 14	7- 8 AM	306	10.9
22	FRI	DEC 4	7- 8 AM	305	10.9
23	FRI	OCT 16	7- 8 AM	304	10.8
24	MON	DEC 7	7- 8 AM	304	10.8
25	THU	OCT 22	7- 8 AM	303	10.8
26	MON	NOV 16	7- 8 AM	303	10.8
27	WED	APR 1	7- 8 AM	302	10.7
28	MON	APR 13	7- 8 AM	301	10.7
29	THU	DEC 10	4- 5 PM	301	10.7
30	MON	AUG 24	7- 8 AM	300	10.7
40	TUE	OCT 13	7- 8 AM	297	10.6
50	MON	MAR 16	7- 8 AM	292	10.4
60	MON	OCT 12	7- 8 AM	290	10.3
70	THU	OCT 29	7- 8 AM	286	10.2
80	MON	DEC 14	4- 5 PM	284	10.1
90	TUE	FEB 3	7- 8 AM	280	10.0
100	FRI	DEC 4	5- 6 PM	278	9.9

ANNUAL MAXIMUM TRAFFIC DAYS

ORDER	DAY	DATE	DAILY VOLUME	PERCENT OF AADT
1	FRI	OCT 30	3549	126.8
2	FRI	DEC 4	3514	125.6
3	TUE	NOV 24	3507	125.3
4	WED	DEC 23	3449	123.3
5	FRI	MAY 1	3446	123.2
6	FRI	DEC 11	3429	122.5
7	FRI	OCT 2	3398	121.4
8	FRI	OCT 16	3396	121.4
9	FRI	DEC 18	3386	121.0
10	TUE	NOV 3	3385	121.0
11	THU	NOV 19	3373	120.5
12	TUE	DEC 22	3364	120.2
13	THU	OCT 1	3362	120.2
14	FRI	SEP 4	3356	119.9
15	MON	DEC 21	3349	119.7
16	THU	OCT 15	3342	119.4
17	FRI	OCT 23	3323	118.8
18	FRI	JUN 5	3319	118.6
19	FRI	NOV 6	3291	117.6
20	WED	NOV 4	3282	117.3
21	MON	NOV 2	3277	117.1
22	FRI	MAR 6	3274	117.0
23	FRI	OCT 9	3265	116.7
24	FRI	SEP 11	3263	116.6
25	WED	NOV 25	3259	116.5
26	FRI	NOV 13	3257	116.4
27	FRI	JUN 19	3252	116.2
28	FRI	AUG 14	3249	116.1
29	THU	OCT 29	3249	116.1
30	FRI	MAY 8	3247	116.0
40	THU	OCT 8	3213	114.8
50	TUE	SEP 29	3165	113.1
60	WED	DEC 30	3132	111.9
70	WED	JUN 3	3104	110.9
80	WED	JUN 10	3081	110.1
90	WED	AUG 12	3065	109.5
100	THU	OCT 22	3047	108.9

NEBRASKA DEPARTMENT OF ROADS
PLANNING AND PROJECT DEVELOPMENT DIVISION
2015 CONTINUOUS TRAFFIC COUNT DATA

STATION: 21 BOTH DIRE

ROUTE: US26

LOCATION: JCT US26 & CR 24 SE LEG A021

CLASSIFICATION DATA FROM STATION K0059SE

MONTH	TRAFFIC AVERAGES 5 DAY	TRAFFIC AVERAGES 7 DAY	PERCENT 7 DAY IS OF 5 DAY	PERCENT MONTH IS OF YEAR
JANUARY	5,585	5,223	93.5	91.6
FEBRUARY	5,743	5,359	93.3	94.0
MARCH	5,736	5,496	95.8	96.4
APRIL	6,039	5,684	94.1	99.7
MAY	6,034	5,703	94.5	100.1
JUNE	6,262	5,950	95.0	104.4
JULY	6,177	5,778	93.5	101.4
AUGUST	6,188	5,836	94.3	102.4
SEPTEMBER	6,186	5,812	94.0	102.0
OCTOBER	6,515	6,085	93.4	106.8
NOVEMBER	6,188	5,826	94.1	102.2
DECEMBER	6,000	5,629	93.8	98.8
ANNUAL	6,054	5,699	94.1	100.0

VEHICLE CLASSIFICATION

VEHICLE TYPE	NUMBER	PERCENT
CARS AND MOTORCYCLES	3,151	55.28
OTHER 2-AXLE 4-TIRE VEHICLE	2,029	35.59
SINGLE UNIT TRUCKS:		
2-AXLE 6-TIRE	99	1.73
3-AXLE	34	.59
4 OR MORE AXLE	4	.07
SINGLE TRAILER TRUCKS:		
4 OR LESS AXLE	40	.70
5-AXLE	262	4.59
6 OR MORE AXLE	70	1.22
MULTI-TRAILER TRUCKS:		
5 OR LESS AXLE	1	.01
6-AXLE	--	--
7 OR MORE AXLE	--	--
BUSES	9	.15
TOTAL HEAVY TRUCKS	519	9.10
TOTAL VEHICLES	5,699	100.00

ADTR107

NEBRASKA DEPARTMENT OF ROADS
PLANNING AND PROJECT DEVELOPMENT DIVISION
2015 CONTINUOUS TRAFFIC COUNT DATA

STATION: 21 BOTH DIREC

ROUTE: US26

LOCATION: JCT US26 & CR 24 SE LEG A021

FUNCTIONAL CLASSIFICATION: RURAL-PRINCIPAL ARTERIAL-OTHER

ANNUAL AVERAGE DAILY TRAFFIC 5699

ANNUAL WEEKDAY TRAFFIC 6054

ANNUAL WEEKEND TRAFFIC 4812

PERCENT DESIGN HOURLY VOLUME 9.9

PEAK HOUR OF THE DAY 4- 5 PM

HOURLY PERCENT OF TRAFFIC

HOUR PERIOD	WEEKDAYS	WEEKENDS	AVERAGE
12- 1 AM	.69	1.15	.80
1- 2 AM	.42	.76	.51
2- 3 AM	.35	.53	.40
3- 4 AM	.39	.52	.42
4- 5 AM	.88	.69	.84
5- 6 AM	1.85	1.15	1.68
6- 7 AM	3.80	1.95	3.35
7- 8 AM	6.67	3.04	5.79
8- 9 AM	5.96	4.42	5.58
9-10 AM	5.76	5.79	5.77
10-11 AM	5.87	6.55	6.04
11-12 AM	5.82	7.07	6.12
12- 1 PM	6.22	7.76	6.59
1- 2 PM	6.57	7.75	6.86
2- 3 PM	6.92	7.72	7.11
3- 4 PM	7.43	7.70	7.49
4- 5 PM	8.26	7.78	8.14
5- 6 PM	8.18	6.89	7.86
6- 7 PM	5.68	5.91	5.74
7- 8 PM	3.97	4.71	4.15
8- 9 PM	3.19	3.72	3.32
9-10 PM	2.54	3.02	2.65
10-11 PM	1.67	2.18	1.79
11-12 PM	.91	1.24	.99
SUBTOTAL 6AM-2-PM	46.70	44.36	46.13
SUBTOTAL 2PM-10PM	46.20	47.49	46.51
SUBTOTAL 9-1,2-6PM	54.49	57.29	55.17
7-9,11-2 & 3-6PM	55.14	52.44	54.48

ANNUAL MAXIMUM TRAFFIC HOURS

ORDER	DAY	DATE	HOUR	HOURLY VOLUME	PERCENT OF AADT
1	FRI	MAR 6	4- 5 PM	612	10.7
2	FRI	OCT 30	4- 5 PM	606	10.6
3	TUE	APR 7	5- 6 PM	603	10.5
4	MON	DEC 14	4- 5 PM	602	10.5
5	FRI	DEC 11	4- 5 PM	600	10.5
6	TUE	NOV 24	4- 5 PM	597	10.4
7	MON	MAY 18	5- 6 PM	593	10.4
8	FRI	OCT 9	5- 6 PM	591	10.3
9	MON	NOV 30	4- 5 PM	588	10.3
10	THU	DEC 10	4- 5 PM	585	10.2
11	THU	NOV 19	4- 5 PM	582	10.2
12	FRI	DEC 4	5- 6 PM	582	10.2
13	FRI	DEC 11	5- 6 PM	582	10.2
14	FRI	OCT 9	4- 5 PM	581	10.1
15	WED	OCT 14	4- 5 PM	580	10.1
16	FRI	JUN 12	5- 6 PM	579	10.1
17	TUE	JUN 16	4- 5 PM	578	10.1
18	THU	OCT 1	4- 5 PM	578	10.1
19	TUE	NOV 24	5- 6 PM	578	10.1
20	FRI	OCT 2	4- 5 PM	577	10.1
21	MON	NOV 2	4- 5 PM	575	10.0
22	FRI	OCT 16	4- 5 PM	573	10.0
23	WED	OCT 28	5- 6 PM	572	10.0
24	FRI	OCT 2	3- 4 PM	571	10.0
25	FRI	MAY 1	5- 6 PM	570	10.0
26	THU	OCT 8	5- 6 PM	568	9.9
27	MON	OCT 26	5- 6 PM	567	9.9
28	MON	DEC 7	4- 5 PM	567	9.9
29	TUE	NOV 3	4- 5 PM	566	9.9
30	THU	AUG 6	5- 6 PM	565	9.9
40	FRI	MAY 1	4- 5 PM	560	9.8
50	MON	JUN 15	5- 6 PM	556	9.7
60	FRI	MAY 1	3- 4 PM	553	9.7
70	FRI	SEP 4	4- 5 PM	550	9.6
80	TUE	OCT 27	4- 5 PM	546	9.5
90	THU	OCT 1	5- 6 PM	540	9.4
100	MON	JUL 6	5- 6 PM	537	9.4

ANNUAL MAXIMUM TRAFFIC DAYS

ORDER	DAY	DATE	DAILY VOLUME	PERCENT OF AADT
1	FRI	OCT 30	7188	126.1
2	TUE	NOV 24	7104	124.6
3	FRI	DEC 4	7055	123.7
4	FRI	DEC 18	7022	123.2
5	FRI	DEC 11	6992	122.6
6	FRI	MAY 1	6985	122.5
7	WED	DEC 23	6961	122.1
8	FRI	SEP 4	6906	121.1
9	FRI	OCT 16	6869	120.5
10	TUE	DEC 22	6869	120.5
11	FRI	OCT 23	6862	120.4
12	TUE	NOV 3	6862	120.4
13	MON	DEC 21	6819	119.6
14	THU	OCT 15	6810	119.4
15	THU	NOV 19	6809	119.4
16	THU	OCT 1	6797	119.2
17	FRI	OCT 9	6777	118.9
18	WED	NOV 25	6772	118.8
19	FRI	AUG 14	6767	118.7
20	FRI	OCT 2	6754	118.5
21	FRI	NOV 6	6728	118.0
22	FRI	NOV 13	6722	117.9
23	FRI	JUN 5	6716	117.8
24	FRI	JUN 19	6714	117.8
25	FRI	SEP 11	6672	117.0
26	FRI	MAY 8	6668	117.0
27	FRI	APR 24	6661	116.8
28	THU	JUL 2	6661	116.8
29	WED	NOV 4	6660	116.8
30	MON	NOV 2	6657	116.8
40	FRI	JUN 26	6534	114.6
50	FRI	JUL 10	6483	113.7
60	FRI	AUG 28	6423	112.7
70	FRI	JUL 24	6325	110.9
80	MON	DEC 7	6279	110.1
90	SAT	DEC 19	6239	109.4
100	WED	MAY 13	6213	109.0

NEBRASKA DEPARTMENT OF ROADS
PLANNING AND PROJECT DEVELOPMENT DIVISION
2015 CONTINUOUS TRAFFIC COUNT DATA

STATION: 23 NORTH

ROUTE: US75 (30TH ST)

LOCATION: JCT 30TH & MC MCKINLEY ST IN OMAHA S LEG A023

CLASSIFICATION DATA FROM STATION K0634S

MONTH	TRAFFIC AVERAGES 5 DAY	TRAFFIC AVERAGES 7 DAY	PERCENT 7 DAY IS OF 5 DAY	PERCENT MONTH IS OF YEAR
JANUARY	6,960	6,289	90.4	87.1
FEBRUARY	7,105	6,382	89.8	88.4
MARCH	7,766	7,121	91.7	98.6
APRIL	8,222	7,452	90.6	103.2
MAY	8,226	7,619	92.6	105.5
JUNE	8,334	7,745	92.9	107.3
JULY	8,420	7,721	91.7	107.0
AUGUST	8,436	7,781	92.2	107.8
SEPTEMBER	8,212	7,604	92.6	105.3
OCTOBER	8,278	7,556	91.3	104.7
NOVEMBER	7,443	6,776	91.0	93.9
DECEMBER	7,179	6,580	91.7	91.1
ANNUAL	7,882	7,219	91.6	100.0

VEHICLE CLASSIFICATION

VEHICLE TYPE	NUMBER	PERCENT
CARS AND MOTORCYCLES	4,812	66.65
OTHER 2-AXLE 4-TIRE VEHICLE	1,796	24.87
SINGLE UNIT TRUCKS:		
2-AXLE 6-TIRE	156	2.16
3-AXLE	75	1.03
4 OR MORE AXLE	17	.23
SINGLE TRAILER TRUCKS:		
4 OR LESS AXLE	47	.65
5-AXLE	171	2.36
6 OR MORE AXLE	126	1.74
MULTI-TRAILER TRUCKS:		
5 OR LESS AXLE	--	--
6-AXLE	--	--
7 OR MORE AXLE	--	--
BUSES	19	.26
TOTAL HEAVY TRUCKS	611	8.46
TOTAL VEHICLES	7,219	100.00

ADTR107

NEBRASKA DEPARTMENT OF ROADS
PLANNING AND PROJECT DEVELOPMENT DIVISION
2015 CONTINUOUS TRAFFIC COUNT DATA

STATION: 23 NORTH

ROUTE: US75 (30TH ST)

LOCATION: JCT 30TH & MC MCKINLEY ST IN OMAHA S LEG A023

FUNCTIONAL CLASSIFICATION: URBAN-PRINCIPAL ARTERIAL-OTHER CON.

ANNUAL AVERAGE DAILY TRAFFIC 7219

ANNUAL WEEKDAY TRAFFIC 7882

ANNUAL WEEKEND TRAFFIC 5562

PERCENT DESIGN HOURLY VOLUME 13.1

PEAK HOUR OF THE DAY 5- 6 PM

HOURLY PERCENT OF TRAFFIC

HOUR PERIOD	WEEKDAYS	WEEKENDS	AVERAGE
12- 1 AM	.67	1.58	.87
1- 2 AM	.41	1.02	.55
2- 3 AM	.31	.79	.42
3- 4 AM	.32	.53	.37
4- 5 AM	1.00	.63	.92
5- 6 AM	2.76	1.43	2.47
6- 7 AM	4.89	1.83	4.21
7- 8 AM	5.83	2.73	5.15
8- 9 AM	5.05	3.96	4.81
9-10 AM	4.46	4.98	4.58
10-11 AM	4.40	6.01	4.75
11-12 AM	5.00	7.15	5.47
12- 1 PM	5.52	7.62	5.98
1- 2 PM	5.37	7.38	5.81
2- 3 PM	5.92	7.34	6.23
3- 4 PM	8.00	7.21	7.83
4- 5 PM	10.46	7.54	9.82
5- 6 PM	10.72	6.99	9.90
6- 7 PM	5.76	6.23	5.86
7- 8 PM	3.96	5.00	4.18
8- 9 PM	3.23	4.05	3.41
9-10 PM	2.72	3.40	2.87
10-11 PM	1.90	2.63	2.06
11-12 PM	1.34	1.95	1.47
SUBTOTAL 6AM-2-PM	40.56	41.70	40.81
SUBTOTAL 2PM-10PM	50.80	47.79	50.14
SUBTOTAL 9-1,2-6PM	54.52	54.88	54.60
7-9,11-2 & 3-6PM	55.99	50.62	54.81

ANNUAL MAXIMUM TRAFFIC HOURS

ORDER	DAY	DATE	HOUR	HOURLY VOLUME	PERCENT OF AADT
1	MON	NOV 2	5- 6 PM	1000	13.8
2	WED	JUN 24	5- 6 PM	992	13.7
3	WED	AUG 5	5- 6 PM	990	13.7
4	TUE	SEP 1	5- 6 PM	990	13.7
5	WED	SEP 2	5- 6 PM	987	13.6
6	THU	AUG 27	5- 6 PM	983	13.6
7	THU	APR 16	5- 6 PM	981	13.5
8	WED	AUG 12	5- 6 PM	981	13.5
9	THU	SEP 10	5- 6 PM	981	13.5
10	THU	MAY 21	5- 6 PM	977	13.5
11	WED	AUG 26	5- 6 PM	977	13.5
12	WED	MAY 13	5- 6 PM	975	13.5
13	THU	JUN 25	5- 6 PM	974	13.4
14	MON	OCT 5	5- 6 PM	971	13.4
15	MON	AUG 24	5- 6 PM	969	13.4
16	FRI	OCT 9	5- 6 PM	966	13.3
17	TUE	APR 14	5- 6 PM	965	13.3
18	THU	OCT 1	4- 5 PM	965	13.3
19	MON	OCT 26	5- 6 PM	964	13.3
20	MON	AUG 17	5- 6 PM	961	13.3
21	THU	AUG 13	5- 6 PM	960	13.2
22	THU	APR 30	4- 5 PM	959	13.2
23	TUE	MAY 12	4- 5 PM	958	13.2
24	FRI	OCT 2	4- 5 PM	954	13.2
25	FRI	OCT 9	4- 5 PM	953	13.2
26	TUE	MAY 12	5- 6 PM	952	13.1
27	MON	SEP 28	5- 6 PM	948	13.1
28	MON	APR 20	5- 6 PM	947	13.1
29	THU	SEP 17	4- 5 PM	947	13.1
30	TUE	OCT 6	4- 5 PM	947	13.1
40	THU	APR 30	5- 6 PM	942	13.0
50	MON	MAY 4	5- 6 PM	936	12.9
60	WED	SEP 16	5- 6 PM	930	12.8
70	TUE	AUG 11	4- 5 PM	920	12.7
80	MON	MAY 11	5- 6 PM	915	12.6
90	FRI	SEP 11	5- 6 PM	912	12.6
100	MON	AUG 24	4- 5 PM	909	12.5

ANNUAL MAXIMUM TRAFFIC DAYS

ORDER	DAY	DATE	DAILY VOLUME	PERCENT OF AADT
1	FRI	AUG 7	9262	128.3
2	THU	SEP 3	9073	125.6
3	FRI	JUN 19	9051	125.3
4	FRI	AUG 14	9040	125.2
5	FRI	AUG 21	9008	124.7
6	FRI	SEP 4	8980	124.3
7	THU	MAY 21	8963	124.1
8	FRI	OCT 9	8951	123.9
9	FRI	JUL 31	8931	123.7
10	THU	JUL 23	8918	123.5
11	FRI	JUL 10	8914	123.4
12	FRI	MAY 1	8909	123.4
13	FRI	JUL 24	8901	123.2
14	FRI	MAY 8	8857	122.6
15	FRI	JUN 12	8856	122.6
16	FRI	OCT 2	8829	122.3
17	FRI	SEP 11	8824	122.2
18	FRI	JUL 17	8800	121.9
19	FRI	OCT 16	8788	121.7
20	THU	APR 30	8782	121.6
21	FRI	JUN 5	8744	121.1
22	FRI	AUG 28	8743	121.1
23	FRI	MAY 22	8726	120.8
24	TUE	MAY 12	8724	120.8
25	FRI	APR 17	8720	120.7
26	WED	APR 29	8712	120.6
27	WED	JUL 22	8708	120.6
28	FRI	JUN 26	8700	120.5
29	THU	JUL 30	8695	120.4
30	WED	AUG 12	8685	120.3
40	WED	AUG 5	8560	118.5
50	THU	AUG 27	8499	117.7
60	FRI	MAR 20	8442	116.9
70	FRI	NOV 13	8405	116.4
80	MON	AUG 10	8372	115.9
90	TUE	JUL 7	8298	114.9
100	TUE	JUL 28	8244	114.1

NEBRASKA DEPARTMENT OF ROADS
PLANNING AND PROJECT DEVELOPMENT DIVISION
2015 CONTINUOUS TRAFFIC COUNT DATA

STATION: 23 SOUTH

ROUTE: US75 (30TH ST)

LOCATION: JCT 30TH & MC MCKINLEY ST IN OMAHA S LEG A023

CLASSIFICATION DATA FROM STATION K0634S

MONTH	TRAFFIC AVERAGES 5 DAY	TRAFFIC AVERAGES 7 DAY	PERCENT 7 DAY IS OF 5 DAY	PERCENT MONTH IS OF YEAR
JANUARY	7,189	6,460	89.9	87.1
FEBRUARY	7,358	6,602	89.7	89.0
MARCH	7,994	7,302	91.3	98.5
APRIL	8,464	7,643	90.3	103.1
MAY	8,488	7,802	91.9	105.2
JUNE	8,565	7,934	92.6	107.0
JULY	8,609	7,867	91.4	106.1
AUGUST	8,585	7,904	92.1	106.6
SEPTEMBER	8,504	7,821	92.0	105.5
OCTOBER	8,611	7,835	91.0	105.7
NOVEMBER	7,697	6,987	90.8	94.2
DECEMBER	7,469	6,818	91.3	91.9
ANNUAL	8,128	7,415	91.2	100.0

VEHICLE CLASSIFICATION

VEHICLE TYPE	NUMBER	PERCENT
CARS AND MOTORCYCLES	4,942	66.64
OTHER 2-AXLE 4-TIRE VEHICLE	1,845	24.88
SINGLE UNIT TRUCKS:		
2-AXLE 6-TIRE	160	2.15
3-AXLE	77	1.03
4 OR MORE AXLE	17	.22
SINGLE TRAILER TRUCKS:		
4 OR LESS AXLE	49	.66
5-AXLE	176	2.37
6 OR MORE AXLE	129	1.73
MULTI-TRAILER TRUCKS:		
5 OR LESS AXLE	1	.01
6-AXLE	--	--
7 OR MORE AXLE	--	--
BUSES	19	.25
TOTAL HEAVY TRUCKS	628	8.46
TOTAL VEHICLES	7,415	100.00

ADTR107

NEBRASKA DEPARTMENT OF ROADS
PLANNING AND PROJECT DEVELOPMENT DIVISION
2015 CONTINUOUS TRAFFIC COUNT DATA

STATION: 23 SOUTH

ROUTE: US75 (30TH ST)

LOCATION: JCT 30TH & MC MCKINLEY ST IN OMAHA S LEG A023

FUNCTIONAL CLASSIFICATION: URBAN-PRINCIPAL ARTERIAL-OTHER CON.

ANNUAL AVERAGE DAILY TRAFFIC 7415

ANNUAL WEEKDAY TRAFFIC 8128

ANNUAL WEEKEND TRAFFIC 5633

PERCENT DESIGN HOURLY VOLUME 12.9

PEAK HOUR OF THE DAY 7- 8 AM

HOURLY PERCENT OF TRAFFIC

HOUR PERIOD	WEEKDAYS	WEEKENDS	AVERAGE
12- 1 AM	.68	1.65	.89
1- 2 AM	.45	1.09	.59
2- 3 AM	.37	.80	.46
3- 4 AM	.48	.61	.51
4- 5 AM	.85	.62	.80
5- 6 AM	2.27	1.01	2.00
6- 7 AM	6.03	1.90	5.13
7- 8 AM	10.56	3.20	8.97
8- 9 AM	7.61	4.19	6.87
9-10 AM	4.68	5.17	4.79
10-11 AM	4.43	6.34	4.84
11-12 AM	5.00	6.63	5.35
12- 1 PM	5.33	7.00	5.69
1- 2 PM	5.16	7.04	5.57
2- 3 PM	5.91	7.02	6.15
3- 4 PM	7.20	7.11	7.18
4- 5 PM	7.38	7.55	7.42
5- 6 PM	7.49	7.04	7.39
6- 7 PM	5.67	6.52	5.86
7- 8 PM	3.89	5.28	4.19
8- 9 PM	3.05	4.32	3.32
9-10 PM	2.43	3.47	2.66
10-11 PM	1.79	2.61	1.96
11-12 PM	1.29	1.84	1.41
SUBTOTAL 6AM-2-PM	48.83	41.49	47.24
SUBTOTAL 2PM-10PM	43.06	48.35	44.20
SUBTOTAL 9-1,2-6PM	47.44	53.89	48.84
7-9,11-2 & 3-6PM	55.77	49.79	54.47

ANNUAL MAXIMUM TRAFFIC HOURS

ORDER	DAY	DATE	HOUR	HOURLY VOLUME	PERCENT OF AADT
1	TUE	NOV 3	7- 8 AM	1067	14.3
2	WED	NOV 4	7- 8 AM	1040	14.0
3	TUE	OCT 13	7- 8 AM	1019	13.7
4	WED	OCT 7	7- 8 AM	1014	13.6
5	TUE	SEP 29	7- 8 AM	1013	13.6
6	THU	SEP 17	7- 8 AM	1007	13.5
7	THU	NOV 5	7- 8 AM	1007	13.5
8	TUE	OCT 6	7- 8 AM	1005	13.5
9	MON	OCT 5	7- 8 AM	999	13.4
10	THU	AUG 20	7- 8 AM	993	13.3
11	MON	NOV 2	7- 8 AM	993	13.3
12	TUE	NOV 10	7- 8 AM	991	13.3
13	THU	OCT 1	7- 8 AM	988	13.3
14	TUE	OCT 20	7- 8 AM	984	13.2
15	FRI	OCT 9	7- 8 AM	983	13.2
16	TUE	OCT 27	7- 8 AM	983	13.2
17	WED	SEP 30	7- 8 AM	982	13.2
18	MON	SEP 14	7- 8 AM	981	13.2
19	WED	SEP 16	7- 8 AM	980	13.2
20	THU	APR 23	7- 8 AM	979	13.2
21	MON	NOV 9	7- 8 AM	978	13.1
22	WED	MAY 13	7- 8 AM	977	13.1
23	TUE	SEP 22	7- 8 AM	973	13.1
24	WED	SEP 2	7- 8 AM	972	13.1
25	TUE	SEP 15	7- 8 AM	972	13.1
26	THU	OCT 22	7- 8 AM	969	13.0
27	TUE	NOV 17	7- 8 AM	968	13.0
28	TUE	MAY 19	7- 8 AM	966	13.0
29	THU	OCT 29	7- 8 AM	965	13.0
30	TUE	APR 21	7- 8 AM	963	12.9
40	TUE	DEC 1	7- 8 AM	953	12.8
50	WED	AUG 26	7- 8 AM	945	12.7
60	FRI	SEP 11	7- 8 AM	936	12.6
70	TUE	MAY 12	7- 8 AM	929	12.5
80	THU	MAY 21	7- 8 AM	925	12.4
90	TUE	FEB 17	7- 8 AM	917	12.3
100	MON	AUG 31	7- 8 AM	908	12.2

ANNUAL MAXIMUM TRAFFIC DAYS

ORDER	DAY	DATE	DAILY VOLUME	PERCENT OF AADT
1	FRI	MAY 8	9404	126.8
2	FRI	SEP 11	9288	125.2
3	FRI	AUG 14	9276	125.0
4	FRI	AUG 7	9254	124.8
5	FRI	AUG 21	9252	124.7
6	FRI	OCT 9	9234	124.5
7	FRI	JUN 19	9196	124.0
8	THU	APR 30	9180	123.8
9	TUE	JUL 14	9166	123.6
10	FRI	SEP 4	9137	123.2
11	FRI	OCT 16	9133	123.1
12	FRI	SEP 25	9131	123.1
13	FRI	APR 17	9127	123.0
14	FRI	MAY 1	9123	123.0
15	THU	MAY 21	9108	122.8
16	FRI	JUL 17	9093	122.6
17	FRI	JUN 12	9091	122.6
18	THU	SEP 3	9080	122.4
19	FRI	OCT 2	9077	122.4
20	FRI	JUL 24	9075	122.3
21	FRI	JUL 31	9059	122.1
22	TUE	MAY 12	9008	121.4
23	FRI	JUL 10	8985	121.1
24	THU	SEP 17	8980	121.1
25	THU	JUL 30	8969	120.9
26	WED	MAY 13	8957	120.7
27	FRI	MAY 15	8942	120.5
28	THU	APR 23	8938	120.5
29	FRI	JUN 26	8928	120.4
30	THU	AUG 6	8914	120.2
40	THU	JUN 25	8809	118.7
50	FRI	APR 10	8764	118.1
60	WED	AUG 12	8707	117.4
70	TUE	MAY 5	8666	116.8
80	TUE	APR 21	8620	116.2
90	FRI	MAY 29	8588	115.8
100	TUE	JUL 7	8551	115.3

NEBRASKA DEPARTMENT OF ROADS
PLANNING AND PROJECT DEVELOPMENT DIVISION
2015 CONTINUOUS TRAFFIC COUNT DATA

STATION: 23 BOTH DIRE

ROUTE: US75 (30TH ST)

LOCATION: JCT 30TH & MC MCKINLEY ST IN OMAHA S LEG A023

CLASSIFICATION DATA FROM STATION K0634S

MONTH	TRAFFIC AVERAGES 5 DAY	TRAFFIC AVERAGES 7 DAY	PERCENT 7 DAY IS OF 5 DAY	PERCENT MONTH IS OF YEAR
JANUARY	14,149	12,749	90.1	87.1
FEBRUARY	14,463	12,984	89.8	88.7
MARCH	15,760	14,423	91.5	98.6
APRIL	16,686	15,095	90.5	103.2
MAY	16,714	15,421	92.3	105.4
JUNE	16,899	15,679	92.8	107.1
JULY	17,029	15,588	91.5	106.5
AUGUST	17,021	15,685	92.2	107.2
SEPTEMBER	16,716	15,425	92.3	105.4
OCTOBER	16,889	15,391	91.1	105.2
NOVEMBER	15,140	13,763	90.9	94.0
DECEMBER	14,648	13,398	91.5	91.6
ANNUAL	16,010	14,634	91.4	100.0

VEHICLE CLASSIFICATION

VEHICLE TYPE	NUMBER	PERCENT
CARS AND MOTORCYCLES	9,754	66.64
OTHER 2-AXLE 4-TIRE VEHICLE	3,641	24.87
SINGLE UNIT TRUCKS:		
2-AXLE 6-TIRE	316	2.15
3-AXLE	152	1.03
4 OR MORE AXLE	34	.23
SINGLE TRAILER TRUCKS:		
4 OR LESS AXLE	96	.65
5-AXLE	347	2.37
6 OR MORE AXLE	255	1.74
MULTI-TRAILER TRUCKS:		
5 OR LESS AXLE	1	--
6-AXLE	--	--
7 OR MORE AXLE	--	--
BUSES	38	.25
TOTAL HEAVY TRUCKS	1,239	8.46
TOTAL VEHICLES	14,634	100.00

ADTR107

NEBRASKA DEPARTMENT OF ROADS
PLANNING AND PROJECT DEVELOPMENT DIVISION
2015 CONTINUOUS TRAFFIC COUNT DATA

STATION: 23 BOTH DIREC

ROUTE: US75 (30TH ST)

LOCATION: JCT 30TH & MC MCKINLEY ST IN OMAHA S LEG A023

FUNCTIONAL CLASSIFICATION: URBAN-PRINCIPAL ARTERIAL-OTHER CON.

ANNUAL AVERAGE DAILY TRAFFIC 14634

ANNUAL WEEKDAY TRAFFIC 16010

ANNUAL WEEKEND TRAFFIC 11194

PERCENT DESIGN HOURLY VOLUME 11.0

PEAK HOUR OF THE DAY 5- 6 PM

HOURLY PERCENT OF TRAFFIC

HOUR PERIOD	WEEKDAYS	WEEKENDS	AVERAGE
12- 1 AM	.68	1.62	.88
1- 2 AM	.43	1.05	.57
2- 3 AM	.34	.80	.44
3- 4 AM	.40	.57	.44
4- 5 AM	.93	.63	.86
5- 6 AM	2.51	1.22	2.23
6- 7 AM	5.46	1.86	4.68
7- 8 AM	8.23	2.97	7.09
8- 9 AM	6.35	4.07	5.85
9-10 AM	4.57	5.08	4.68
10-11 AM	4.41	6.18	4.80
11-12 AM	5.00	6.89	5.41
12- 1 PM	5.42	7.30	5.83
1- 2 PM	5.26	7.21	5.69
2- 3 PM	5.91	7.18	6.19
3- 4 PM	7.59	7.16	7.50
4- 5 PM	8.90	7.54	8.60
5- 6 PM	9.08	7.02	8.63
6- 7 PM	5.72	6.37	5.86
7- 8 PM	3.92	5.14	4.19
8- 9 PM	3.14	4.19	3.37
9-10 PM	2.58	3.44	2.76
10-11 PM	1.84	2.62	2.01
11-12 PM	1.32	1.90	1.44
SUBTOTAL 6AM-2-PM	44.76	41.60	44.07
SUBTOTAL 2PM-10PM	46.87	48.07	47.13
SUBTOTAL 9-1,2-6PM	50.93	54.38	51.68
7-9,11-2 & 3-6PM	55.88	50.21	54.64

ANNUAL MAXIMUM TRAFFIC HOURS

ORDER	DAY	DATE	HOUR	HOURLY VOLUME	PERCENT OF AADT
1	FRI	OCT 9	5- 6 PM	1691	11.5
2	THU	SEP 10	5- 6 PM	1682	11.4
3	TUE	MAY 12	4- 5 PM	1671	11.4
4	THU	APR 30	5- 6 PM	1659	11.3
5	THU	MAY 21	5- 6 PM	1658	11.3
6	THU	APR 16	5- 6 PM	1655	11.3
7	THU	MAY 7	5- 6 PM	1652	11.2
8	WED	APR 29	4- 5 PM	1649	11.2
9	THU	SEP 17	4- 5 PM	1649	11.2
10	WED	APR 22	5- 6 PM	1647	11.2
11	WED	MAY 13	5- 6 PM	1646	11.2
12	WED	SEP 2	5- 6 PM	1646	11.2
13	THU	AUG 27	5- 6 PM	1644	11.2
14	WED	AUG 5	5- 6 PM	1641	11.2
15	TUE	NOV 3	5- 6 PM	1640	11.2
16	TUE	SEP 15	5- 6 PM	1639	11.1
17	THU	APR 30	4- 5 PM	1638	11.1
18	THU	OCT 15	5- 6 PM	1635	11.1
19	WED	SEP 30	5- 6 PM	1634	11.1
20	MON	NOV 2	5- 6 PM	1631	11.1
21	WED	AUG 26	5- 6 PM	1629	11.1
22	FRI	OCT 9	4- 5 PM	1628	11.1
23	WED	JUN 24	5- 6 PM	1625	11.1
24	FRI	OCT 16	5- 6 PM	1623	11.0
25	TUE	OCT 13	5- 6 PM	1622	11.0
26	WED	JUL 29	5- 6 PM	1620	11.0
27	THU	SEP 17	5- 6 PM	1619	11.0
28	THU	NOV 19	5- 6 PM	1619	11.0
29	WED	SEP 9	5- 6 PM	1618	11.0
30	FRI	OCT 2	4- 5 PM	1616	11.0
40	WED	AUG 12	5- 6 PM	1601	10.9
50	THU	NOV 12	5- 6 PM	1596	10.9
60	FRI	OCT 2	5- 6 PM	1585	10.8
70	WED	JUL 22	5- 6 PM	1578	10.7
80	TUE	OCT 6	5- 6 PM	1572	10.7
90	THU	APR 23	5- 6 PM	1566	10.7
100	MON	SEP 14	5- 6 PM	1562	10.6

ANNUAL MAXIMUM TRAFFIC DAYS

ORDER	DAY	DATE	DAILY VOLUME	PERCENT OF AADT
1	FRI	AUG 7	18516	126.5
2	FRI	AUG 14	18316	125.1
3	FRI	MAY 8	18261	124.7
4	FRI	AUG 21	18260	124.7
5	FRI	JUN 19	18247	124.6
6	FRI	OCT 9	18185	124.2
7	THU	SEP 3	18153	124.0
8	FRI	SEP 4	18117	123.8
9	FRI	SEP 11	18112	123.7
10	THU	MAY 21	18071	123.4
11	FRI	MAY 1	18032	123.2
12	FRI	JUL 31	17990	122.9
13	FRI	JUL 24	17976	122.8
14	THU	APR 30	17962	122.7
15	FRI	JUN 12	17947	122.6
16	FRI	OCT 16	17921	122.4
17	FRI	OCT 2	17906	122.3
18	FRI	JUL 10	17899	122.3
19	FRI	JUL 17	17893	122.2
20	FRI	APR 17	17847	121.9
21	TUE	JUL 14	17842	121.9
22	THU	JUL 23	17816	121.7
23	TUE	MAY 12	17732	121.1
24	FRI	SEP 25	17682	120.8
25	THU	JUL 30	17664	120.7
26	FRI	JUN 26	17628	120.4
27	FRI	MAY 22	17625	120.4
28	WED	MAY 13	17593	120.2
29	WED	APR 29	17587	120.1
30	THU	AUG 6	17587	120.1
40	THU	AUG 13	17392	118.8
50	FRI	MAR 20	17233	117.7
60	FRI	APR 10	17145	117.1
70	WED	AUG 19	17071	116.6
80	FRI	MAY 29	16959	115.8
90	MON	AUG 10	16886	115.3
100	FRI	MAR 13	16828	114.9

NEBRASKA DEPARTMENT OF ROADS
PLANNING AND PROJECT DEVELOPMENT DIVISION
2015 CONTINUOUS TRAFFIC COUNT DATA

STATION: 24 EAST

ROUTE: I80 (AT 42ND ST)

LOCATION: I80 EAST OF 42ND STREET IN OMAHA A024

CLASSIFICATION DATA FROM STATION K0636E

MONTH	TRAFFIC AVERAGES 5 DAY	TRAFFIC AVERAGES 7 DAY	PERCENT 7 DAY IS OF 5 DAY	PERCENT MONTH IS OF YEAR
JANUARY	87,561	80,304	91.7	92.4
FEBRUARY	89,774	82,312	91.7	94.7
MARCH	95,574	89,069	93.2	102.4
APRIL	98,585	90,197	91.5	103.7
MAY	99,050	92,355	93.2	106.2
JUNE	101,678	94,528	93.0	108.7
JULY	98,563	90,198	91.5	103.7
AUGUST	97,762	90,408	92.5	104.0
* SEPTEMBER	95,001	87,972	92.6	101.2
* OCTOBER	93,632	86,507	92.4	99.5
NOVEMBER	86,453	80,096	92.6	92.1
DECEMBER	85,088	79,395	93.3	91.3
* ANNUAL	94,060	86,945	92.4	100.0

* TRAFFIC IS ESTIMATED OR AFFECTED BY DETOUR OR CONSTRUCTION

VEHICLE CLASSIFICATION

VEHICLE TYPE	NUMBER	PERCENT
CARS AND MOTORCYCLES	--	--
OTHER 2-AXLE 4-TIRE VEHICLE	--	--
SINGLE UNIT TRUCKS:		
2-AXLE 6-TIRE	--	--
3-AXLE	--	--
4 OR MORE AXLE	--	--
SINGLE TRAILER TRUCKS:		
4 OR LESS AXLE	--	--
5-AXLE	--	--
6 OR MORE AXLE	--	--
MULTI-TRAILER TRUCKS:		
5 OR LESS AXLE	--	--
6-AXLE	--	--
7 OR MORE AXLE	--	--
BUSES	--	--
TOTAL HEAVY TRUCKS	--	--
TOTAL VEHICLES	86,945	100.00

ADTR107

NEBRASKA DEPARTMENT OF ROADS
PLANNING AND PROJECT DEVELOPMENT DIVISION
2015 CONTINUOUS TRAFFIC COUNT DATA

STATION: 24 EAST

ROUTE: I80 (AT 42ND ST)

LOCATION: I80 EAST OF 42ND STREET IN OMAHA A024

FUNCTIONAL CLASSIFICATION: URBAN-PRINCIPAL ARTERIAL-INTERSTATE

ANNUAL AVERAGE DAILY TRAFFIC 86945

ANNUAL WEEKDAY TRAFFIC 94060

ANNUAL WEEKEND TRAFFIC 69158

PERCENT DESIGN HOURLY VOLUME 9.8

PEAK HOUR OF THE DAY 4- 5 PM

HOURLY PERCENT OF TRAFFIC

HOUR PERIOD	WEEKDAYS	WEEKENDS	AVERAGE
12- 1 AM	.81	1.82	1.03
1- 2 AM	.58	1.28	.74
2- 3 AM	.46	1.03	.59
3- 4 AM	.58	.76	.62
4- 5 AM	.95	.87	.94
5- 6 AM	2.29	1.27	2.06
6- 7 AM	5.40	2.10	4.66
7- 8 AM	8.16	2.96	6.98
8- 9 AM	6.98	3.97	6.30
9-10 AM	4.96	5.17	5.00
10-11 AM	4.59	6.03	4.91
11-12 AM	4.91	6.58	5.29
12- 1 PM	5.15	7.26	5.63
1- 2 PM	5.34	7.21	5.76
2- 3 PM	5.87	7.03	6.13
3- 4 PM	7.09	7.05	7.08
4- 5 PM	8.19	7.08	7.94
5- 6 PM	8.09	6.81	7.81
6- 7 PM	5.75	6.23	5.85
7- 8 PM	4.02	4.79	4.19
8- 9 PM	3.28	3.98	3.44
9-10 PM	2.83	3.61	3.01
10-11 PM	2.19	3.00	2.37
11-12 PM	1.53	2.12	1.66
SUBTOTAL 6AM-2-PM	45.52	41.31	44.57
SUBTOTAL 2PM-10PM	45.17	46.62	45.49
SUBTOTAL 9-1,2-6PM	48.89	53.05	49.83
7-9,11-2 & 3-6PM	53.95	48.96	52.83

ANNUAL MAXIMUM TRAFFIC HOURS

ORDER	DAY	DATE	HOUR	HOURLY VOLUME	PERCENT OF AADT
1	FRI	MAY 8	4- 5 PM	9212	10.5
2	FRI	MAY 8	5- 6 PM	9108	10.4
3	THU	JUN 18	4- 5 PM	8902	10.2
4	FRI	JUN 5	4- 5 PM	8886	10.2
5	TUE	MAY 5	7- 8 AM	8852	10.1
6	TUE	JUN 23	5- 6 PM	8831	10.1
7	FRI	JUL 31	4- 5 PM	8824	10.1
8	FRI	JUN 12	5- 6 PM	8805	10.1
9	TUE	APR 28	5- 6 PM	8804	10.1
10	FRI	FEB 20	4- 5 PM	8802	10.1
11	FRI	JUN 12	4- 5 PM	8766	10.0
12	TUE	MAY 19	5- 6 PM	8753	10.0
13	WED	JUN 17	5- 6 PM	8738	10.0
14	WED	APR 15	7- 8 AM	8716	10.0
15	TUE	APR 7	7- 8 AM	8711	10.0
16	TUE	APR 14	7- 8 AM	8690	9.9
17	MON	MAR 2	7- 8 AM	8688	9.9
18	THU	JUN 18	5- 6 PM	8667	9.9
19	FRI	MAY 29	4- 5 PM	8664	9.9
20	WED	MAR 25	7- 8 AM	8656	9.9
21	THU	FEB 19	7- 8 AM	8620	9.9
22	WED	JUN 17	4- 5 PM	8617	9.9
23	TUE	MAY 19	7- 8 AM	8609	9.9
24	THU	DEC 17	4- 5 PM	8609	9.9
25	WED	MAY 13	7- 8 AM	8607	9.8
26	TUE	APR 28	7- 8 AM	8598	9.8
27	WED	FEB 25	7- 8 AM	8595	9.8
28	MON	MAY 11	7- 8 AM	8580	9.8
29	WED	AUG 26	7- 8 AM	8569	9.8
30	THU	MAY 21	7- 8 AM	8562	9.8
40	FRI	APR 10	4- 5 PM	8528	9.8
50	FRI	MAR 6	4- 5 PM	8468	9.7
60	MON	MAR 23	7- 8 AM	8435	9.7
70	THU	SEP 10	5- 6 PM	8402	9.6
80	FRI	JUL 31	5- 6 PM	8382	9.6
90	FRI	APR 24	7- 8 AM	8359	9.6
100	FRI	JAN 23	7- 8 AM	8330	9.5

ANNUAL MAXIMUM TRAFFIC DAYS

ORDER	DAY	DATE	DAILY VOLUME	PERCENT OF AADT
1	FRI	JUN 19	113430	130.4
2	FRI	MAY 8	113234	130.2
3	FRI	JUN 12	111755	128.5
4	FRI	JUN 5	109708	126.1
5	FRI	MAY 1	109157	125.5
6	FRI	MAY 29	108729	125.0
7	FRI	JUL 31	108320	124.5
8	FRI	JUN 26	108118	124.3
9	FRI	MAY 22	107692	123.8
10	FRI	MAY 15	107493	123.6
11	FRI	APR 10	106946	123.0
12	THU	JUN 18	106651	122.6
13	FRI	MAR 20	106515	122.5
14	FRI	JUL 10	106454	122.4
15	FRI	APR 24	105956	121.8
16	THU	JUL 2	105895	121.7
17	FRI	SEP 25	105692	121.5
18	FRI	AUG 7	105539	121.3
19	WED	JUN 17	105349	121.1
20	FRI	APR 17	105311	121.1
21	FRI	AUG 14	105187	120.9
22	FRI	JUL 17	105134	120.9
23	FRI	SEP 4	105119	120.9
24	FRI	AUG 21	104948	120.7
25	TUE	JUN 16	104593	120.2
26	FRI	MAR 6	104453	120.1
27	FRI	SEP 11	104449	120.1
28	THU	MAY 21	104295	119.9
29	FRI	FEB 20	104220	119.8
30	FRI	JUL 24	104155	119.7
40	THU	JUL 9	101352	116.5
50	THU	APR 23	100624	115.7
60	THU	MAY 14	99786	114.7
70	FRI	NOV 13	99241	114.1
80	FRI	JAN 23	98764	113.5
90	THU	JUN 4	98424	113.2
100	WED	SEP 16	97569	112.2

NEBRASKA DEPARTMENT OF ROADS
PLANNING AND PROJECT DEVELOPMENT DIVISION
2015 CONTINUOUS TRAFFIC COUNT DATA

STATION: 24 WEST

ROUTE: I80 (AT 42ND ST)

LOCATION: I80 EAST OF 42ND STREET IN OMAHA A024

CLASSIFICATION DATA FROM STATION K0636E

MONTH	TRAFFIC AVERAGES 5 DAY	TRAFFIC AVERAGES 7 DAY	PERCENT 7 DAY IS OF 5 DAY	PERCENT MONTH IS OF YEAR
JANUARY	85,068	78,386	92.1	90.9
FEBRUARY	87,142	80,516	92.4	93.4
MARCH	93,214	87,190	93.5	101.1
APRIL	95,614	87,919	92.0	102.0
MAY	96,152	90,036	93.6	104.4
JUNE	98,040	91,769	93.6	106.4
JULY	97,189	89,223	91.8	103.5
AUGUST	96,295	89,644	93.1	104.0
* SEPTEMBER	93,687	86,904	92.8	100.8
OCTOBER	96,191	89,076	92.6	103.3
NOVEMBER	88,344	82,073	92.9	95.2
DECEMBER	87,394	81,937	93.8	95.0
* ANNUAL	92,861	86,223	92.9	100.0

* TRAFFIC IS ESTIMATED OR AFFECTED BY DETOUR OR CONSTRUCTION

VEHICLE CLASSIFICATION

VEHICLE TYPE	NUMBER	PERCENT
CARS AND MOTORCYCLES	--	--
OTHER 2-AXLE 4-TIRE VEHICLE	--	--
SINGLE UNIT TRUCKS:		
2-AXLE 6-TIRE	--	--
3-AXLE	--	--
4 OR MORE AXLE	--	--
SINGLE TRAILER TRUCKS:		
4 OR LESS AXLE	--	--
5-AXLE	--	--
6 OR MORE AXLE	--	--
MULTI-TRAILER TRUCKS:		
5 OR LESS AXLE	--	--
6-AXLE	--	--
7 OR MORE AXLE	--	--
BUSES	--	--
TOTAL HEAVY TRUCKS	--	--
TOTAL VEHICLES	86,223	100.00

ADTR107

NEBRASKA DEPARTMENT OF ROADS
PLANNING AND PROJECT DEVELOPMENT DIVISION
2015 CONTINUOUS TRAFFIC COUNT DATA

STATION: 24 WEST

ROUTE: I80 (AT 42ND ST)

LOCATION: I80 EAST OF 42ND STREET IN OMAHA A024

FUNCTIONAL CLASSIFICATION: URBAN-PRINCIPAL ARTERIAL-INTERSTATE

ANNUAL AVERAGE DAILY TRAFFIC 86223

ANNUAL WEEKDAY TRAFFIC 92861

ANNUAL WEEKEND TRAFFIC 69628

PERCENT DESIGN HOURLY VOLUME 10.1

PEAK HOUR OF THE DAY 4- 5 PM

HOURLY PERCENT OF TRAFFIC

HOUR PERIOD	WEEKDAYS	WEEKENDS	AVERAGE
12- 1 AM	.97	2.28	1.27
1- 2 AM	.65	1.61	.87
2- 3 AM	.55	1.43	.75
3- 4 AM	.52	.93	.61
4- 5 AM	.86	.85	.86
5- 6 AM	2.28	1.25	2.05
6- 7 AM	5.36	2.09	4.62
7- 8 AM	7.68	2.91	6.59
8- 9 AM	6.08	3.65	5.53
9-10 AM	4.86	4.53	4.78
10-11 AM	4.58	5.63	4.82
11-12 AM	4.97	6.37	5.29
12- 1 PM	5.22	6.98	5.62
1- 2 PM	5.36	6.95	5.73
2- 3 PM	6.11	7.10	6.34
3- 4 PM	7.78	7.33	7.68
4- 5 PM	8.80	7.18	8.43
5- 6 PM	7.94	6.52	7.62
6- 7 PM	5.47	5.71	5.52
7- 8 PM	3.84	4.77	4.05
8- 9 PM	3.23	4.10	3.43
9-10 PM	2.79	3.89	3.04
10-11 PM	2.32	3.35	2.56
11-12 PM	1.73	2.58	1.93
SUBTOTAL 6AM-2-PM	44.16	39.15	43.02
SUBTOTAL 2PM-10PM	46.01	46.64	46.15
SUBTOTAL 9-1,2-6PM	50.31	51.69	50.62
7-9,11-2 & 3-6PM	53.88	47.94	52.52

ANNUAL MAXIMUM TRAFFIC HOURS

ORDER	DAY	DATE	HOUR	HOURLY VOLUME	PERCENT OF AADT
1	FRI	MAY 8	4- 5 PM	9201	10.6
2	FRI	MAY 1	4- 5 PM	9059	10.5
3	FRI	APR 10	4- 5 PM	9020	10.4
4	WED	MAY 20	4- 5 PM	8984	10.4
5	FRI	APR 24	4- 5 PM	8951	10.3
6	FRI	MAR 27	4- 5 PM	8944	10.3
7	FRI	APR 3	4- 5 PM	8936	10.3
8	TUE	APR 21	4- 5 PM	8936	10.3
9	THU	APR 30	4- 5 PM	8907	10.3
10	FRI	NOV 6	4- 5 PM	8899	10.3
11	WED	AUG 5	4- 5 PM	8852	10.2
12	FRI	APR 17	4- 5 PM	8837	10.2
13	THU	OCT 8	4- 5 PM	8833	10.2
14	THU	MAR 26	4- 5 PM	8832	10.2
15	TUE	MAY 26	4- 5 PM	8810	10.2
16	THU	MAR 12	4- 5 PM	8809	10.2
17	WED	AUG 19	4- 5 PM	8809	10.2
18	FRI	OCT 9	4- 5 PM	8795	10.2
19	THU	MAY 21	4- 5 PM	8790	10.1
20	TUE	MAR 31	4- 5 PM	8789	10.1
21	WED	JUN 17	4- 5 PM	8783	10.1
22	MON	MAR 16	4- 5 PM	8782	10.1
23	TUE	APR 28	4- 5 PM	8767	10.1
24	MON	APR 20	4- 5 PM	8765	10.1
25	THU	AUG 6	4- 5 PM	8760	10.1
26	FRI	MAR 20	4- 5 PM	8752	10.1
27	THU	JUN 4	4- 5 PM	8746	10.1
28	WED	JUN 3	4- 5 PM	8742	10.1
29	WED	APR 8	4- 5 PM	8734	10.1
30	FRI	JUN 26	4- 5 PM	8734	10.1
40	WED	MAR 18	4- 5 PM	8695	10.0
50	THU	DEC 17	4- 5 PM	8649	10.0
60	FRI	SEP 11	4- 5 PM	8616	9.9
70	WED	AUG 12	4- 5 PM	8569	9.9
80	THU	SEP 10	4- 5 PM	8554	9.9
90	TUE	JUL 14	4- 5 PM	8516	9.8
100	WED	OCT 7	4- 5 PM	8495	9.8

ANNUAL MAXIMUM TRAFFIC DAYS

ORDER	DAY	DATE	DAILY VOLUME	PERCENT OF AADT
1	FRI	MAY 1	106491	123.5
2	FRI	JUN 5	106304	123.2
3	FRI	MAY 8	105643	122.5
4	FRI	OCT 9	105510	122.3
5	FRI	JUN 26	104979	121.7
6	FRI	MAY 29	104528	121.2
7	FRI	JUL 31	104081	120.7
8	FRI	DEC 18	103771	120.3
9	FRI	MAY 15	103657	120.2
10	FRI	NOV 6	103649	120.2
11	FRI	JUL 10	102943	119.3
12	FRI	MAR 20	102795	119.2
13	FRI	SEP 25	102759	119.1
14	FRI	MAY 22	102642	119.0
15	FRI	APR 17	102623	119.0
16	WED	JUN 17	102611	119.0
17	FRI	SEP 4	102473	118.8
18	FRI	APR 10	102305	118.6
19	FRI	OCT 2	102260	118.5
20	FRI	APR 24	102239	118.5
21	FRI	JUL 17	102222	118.5
22	FRI	MAR 13	102060	118.3
23	FRI	AUG 21	102024	118.3
24	FRI	AUG 14	101904	118.1
25	FRI	AUG 7	101724	117.9
26	FRI	JUL 24	101633	117.8
27	FRI	MAR 27	101617	117.8
28	FRI	SEP 11	101610	117.8
29	FRI	DEC 11	101414	117.6
30	FRI	OCT 30	101254	117.4
40	WED	JUL 1	99855	115.8
50	WED	JUN 10	98985	114.8
60	WED	MAY 27	97951	113.6
70	THU	SEP 3	97181	112.7
80	TUE	JUN 2	96855	112.3
90	WED	AUG 19	96358	111.7
100	THU	JUN 4	96044	111.3

NEBRASKA DEPARTMENT OF ROADS
PLANNING AND PROJECT DEVELOPMENT DIVISION
2015 CONTINUOUS TRAFFIC COUNT DATA

STATION: 24 BOTH DIRE

ROUTE: I80 (AT 42ND ST)

LOCATION: I80 EAST OF 42ND STREET IN OMAHA A024

CLASSIFICATION DATA FROM STATION K0636E

	TRAFFIC AVERAGES		PERCENT	
MONTH	5 DAY	7 DAY	7 DAY IS OF 5 DAY	MONTH IS OF YEAR
JANUARY	172,629	158,690	91.9	91.6
FEBRUARY	176,916	162,828	92.0	94.0
MARCH	188,788	176,259	93.4	101.8
APRIL	194,199	178,116	91.7	102.9
MAY	195,202	182,391	93.4	105.3
JUNE	199,718	186,297	93.3	107.6
JULY	195,752	179,421	91.7	103.6
AUGUST	194,057	180,052	92.8	104.0
* SEPTEMBER	188,688	174,876	92.7	101.0
OCTOBER	189,823	175,583	92.5	101.4
NOVEMBER	174,797	162,169	92.8	93.6
DECEMBER	172,482	161,332	93.5	93.2
* ANNUAL	186,921	173,168	92.6	100.0

VEHICLE CLASSIFICATION

VEHICLE TYPE	NUMBER	PERCENT
CARS AND MOTORCYCLES	--	--
OTHER 2-AXLE 4-TIRE VEHICLE	--	--
SINGLE UNIT TRUCKS:		
2-AXLE 6-TIRE	--	--
3-AXLE	--	--
4 OR MORE AXLE	--	--
SINGLE TRAILER TRUCKS:		
4 OR LESS AXLE	--	--
5-AXLE	--	--
6 OR MORE AXLE	--	--
MULTI-TRAILER TRUCKS:		
5 OR LESS AXLE	--	--
6-AXLE	--	--
7 OR MORE AXLE	--	--
BUSES	--	--
TOTAL HEAVY TRUCKS	--	--
TOTAL VEHICLES	173,168	100.00

* TRAFFIC IS ESTIMATED OR AFFECTED BY DETOUR OR CONSTRUCTION

ADTR107

NEBRASKA DEPARTMENT OF ROADS
PLANNING AND PROJECT DEVELOPMENT DIVISION
2015 CONTINUOUS TRAFFIC COUNT DATA

STATION: 24 BOTH DIREC

ROUTE: I80 (AT 42ND ST)

LOCATION: I80 EAST OF 42ND STREET IN OMAHA A024

FUNCTIONAL CLASSIFICATION: URBAN-PRINCIPAL ARTERIAL-INTERSTATE

ANNUAL AVERAGE DAILY TRAFFIC 173168

ANNUAL WEEKDAY TRAFFIC 186921

ANNUAL WEEKEND TRAFFIC 138786

PERCENT DESIGN HOURLY VOLUME 9.7

PEAK HOUR OF THE DAY 4- 5 PM

HOURLY PERCENT OF TRAFFIC

HOUR PERIOD	WEEKDAYS	WEEKENDS	AVERAGE
12- 1 AM	.89	2.04	1.15
1- 2 AM	.62	1.44	.81
2- 3 AM	.50	1.23	.67
3- 4 AM	.55	.85	.62
4- 5 AM	.91	.86	.90
5- 6 AM	2.29	1.26	2.06
6- 7 AM	5.39	2.09	4.64
7- 8 AM	7.92	2.94	6.80
8- 9 AM	6.54	3.80	5.92
9-10 AM	4.91	4.84	4.89
10-11 AM	4.59	5.82	4.86
11-12 AM	4.94	6.47	5.29
12- 1 PM	5.19	7.12	5.62
1- 2 PM	5.35	7.08	5.74
2- 3 PM	6.00	7.07	6.24
3- 4 PM	7.44	7.20	7.38
4- 5 PM	8.50	7.14	8.19
5- 6 PM	8.02	6.67	7.72
6- 7 PM	5.60	5.97	5.68
7- 8 PM	3.93	4.77	4.12
8- 9 PM	3.26	4.04	3.43
9-10 PM	2.81	3.76	3.03
10-11 PM	2.25	3.17	2.46
11-12 PM	1.63	2.36	1.79
SUBTOTAL 6AM-2-PM	44.85	40.20	43.80
SUBTOTAL 2PM-10PM	45.58	46.65	45.82
SUBTOTAL 9-1,2-6PM	49.60	52.37	50.23
7-9,11-2 & 3-6PM	53.92	48.47	52.69

ANNUAL MAXIMUM TRAFFIC HOURS

ORDER	DAY	DATE	HOUR	HOURLY VOLUME	PERCENT OF AADT
1	FRI	MAY 8	4- 5 PM	18413	10.6
2	FRI	JUN 5	4- 5 PM	17567	10.1
3	FRI	APR 10	4- 5 PM	17548	10.1
4	FRI	APR 24	4- 5 PM	17463	10.0
5	FRI	MAR 27	4- 5 PM	17452	10.0
6	FRI	FEB 20	4- 5 PM	17412	10.0
7	WED	JUN 17	4- 5 PM	17400	10.0
8	FRI	MAY 1	4- 5 PM	17331	10.0
9	FRI	APR 17	4- 5 PM	17329	10.0
10	FRI	MAY 29	4- 5 PM	17287	9.9
11	FRI	NOV 6	4- 5 PM	17286	9.9
12	THU	DEC 17	4- 5 PM	17258	9.9
13	THU	MAY 21	4- 5 PM	17254	9.9
14	THU	JUN 18	4- 5 PM	17248	9.9
15	WED	MAY 20	4- 5 PM	17234	9.9
16	THU	MAR 26	4- 5 PM	17157	9.9
17	TUE	APR 28	4- 5 PM	17142	9.8
18	FRI	JUL 31	4- 5 PM	17133	9.8
19	THU	MAR 19	4- 5 PM	17122	9.8
20	TUE	MAY 19	4- 5 PM	17119	9.8
21	TUE	APR 21	4- 5 PM	17049	9.8
22	THU	JUN 4	4- 5 PM	17036	9.8
23	FRI	SEP 25	4- 5 PM	17035	9.8
24	WED	MAY 13	4- 5 PM	17025	9.8
25	TUE	JUN 23	4- 5 PM	17011	9.8
26	THU	APR 30	4- 5 PM	17004	9.8
27	FRI	MAR 6	4- 5 PM	16982	9.8
28	FRI	MAR 13	4- 5 PM	16964	9.7
29	FRI	SEP 18	4- 5 PM	16946	9.7
30	FRI	SEP 11	4- 5 PM	16929	9.7
40	WED	JUN 3	4- 5 PM	16845	9.7
50	THU	APR 23	4- 5 PM	16784	9.6
60	TUE	APR 14	4- 5 PM	16721	9.6
70	MON	JUN 22	4- 5 PM	16642	9.6
80	WED	MAR 11	4- 5 PM	16571	9.5
90	THU	DEC 10	4- 5 PM	16522	9.5
100	WED	MAR 25	4- 5 PM	16470	9.5

ANNUAL MAXIMUM TRAFFIC DAYS

ORDER	DAY	DATE	DAILY VOLUME	PERCENT OF AADT
1	FRI	MAY 8	218877	126.3
2	FRI	JUN 5	216012	124.7
3	FRI	MAY 1	215648	124.5
4	FRI	MAY 29	213257	123.1
5	FRI	JUN 26	213097	123.0
6	FRI	JUL 31	212401	122.6
7	FRI	MAY 15	211150	121.9
8	FRI	MAY 22	210334	121.4
9	FRI	JUL 10	209397	120.9
10	FRI	MAR 20	209310	120.8
11	FRI	APR 10	209251	120.8
12	FRI	SEP 25	208451	120.3
13	FRI	APR 24	208195	120.2
14	WED	JUN 17	207960	120.0
15	FRI	APR 17	207934	120.0
16	FRI	SEP 4	207592	119.8
17	FRI	JUL 17	207356	119.7
18	FRI	AUG 7	207263	119.6
19	THU	JUN 18	207139	119.6
20	FRI	AUG 14	207091	119.5
21	FRI	AUG 21	206972	119.5
22	FRI	SEP 11	206059	118.9
23	FRI	MAR 13	205893	118.8
24	FRI	JUL 24	205788	118.8
25	FRI	MAR 27	205521	118.6
26	THU	JUL 2	205095	118.4
27	FRI	DEC 18	204762	118.2
28	THU	MAY 21	204444	118.0
29	FRI	FEB 20	204432	118.0
30	FRI	NOV 6	204415	118.0
40	THU	JUL 9	200473	115.7
50	THU	AUG 20	198578	114.6
60	WED	JUL 22	197544	114.0
70	THU	MAY 14	196310	113.3
80	THU	AUG 13	194784	112.4
90	WED	APR 22	194441	112.2
100	WED	SEP 16	193363	111.6

NEBRASKA DEPARTMENT OF ROADS
PLANNING AND PROJECT DEVELOPMENT DIVISION
2015 CONTINUOUS TRAFFIC COUNT DATA

STATION: 25 EAST

ROUTE: N64 (AT 160TH ST)

LOCATION: MAPLE ST EAST OF 168TH ST IN OMAHA A025

MONTH	TRAFFIC AVERAGES 5 DAY	TRAFFIC AVERAGES 7 DAY	PERCENT 7 DAY IS OF 5 DAY	PERCENT MONTH IS OF YEAR
JANUARY	11,946	11,789	98.7	92.5
FEBRUARY	11,944	11,726	98.2	92.0
MARCH	12,797	12,715	99.4	99.8
APRIL	13,344	13,105	98.2	102.8
MAY	15,239	14,954	98.1	117.3
* JUNE	13,270	12,938	97.5	101.5
* JULY	12,850	12,368	96.2	97.0
* AUGUST	13,071	12,728	97.4	99.9
* SEPTEMBER	12,728	12,565	98.7	98.6
* OCTOBER	12,852	12,559	97.7	98.5
* NOVEMBER	12,704	12,386	97.5	97.2
DECEMBER	13,209	13,119	99.3	102.9
* ANNUAL	12,996	12,746	98.1	100.0

* TRAFFIC IS ESTIMATED OR AFFECTED BY DETOUR OR CONSTRUCTION

VEHICLE CLASSIFICATION

VEHICLE TYPE	NUMBER	PERCENT
CARS AND MOTORCYCLES	--	--
OTHER 2-AXLE 4-TIRE VEHICLE	--	--
SINGLE UNIT TRUCKS:		
2-AXLE 6-TIRE	--	--
3-AXLE	--	--
4 OR MORE AXLE	--	--
SINGLE TRAILER TRUCKS:		
4 OR LESS AXLE	--	--
5-AXLE	--	--
6 OR MORE AXLE	--	--
MULTI-TRAILER TRUCKS:		
5 OR LESS AXLE	--	--
6-AXLE	--	--
7 OR MORE AXLE	--	--
BUSES	--	--
TOTAL HEAVY TRUCKS	--	--
TOTAL VEHICLES	12,746	100.00

ADTR107

NEBRASKA DEPARTMENT OF ROADS
PLANNING AND PROJECT DEVELOPMENT DIVISION
2015 CONTINUOUS TRAFFIC COUNT DATA

STATION: 25 EAST

ROUTE: N64 (AT 160TH ST)

LOCATION: MAPLE ST EAST OF 168TH ST IN OMAHA A025

FUNCTIONAL CLASSIFICATION: URBAN-PRINCIPAL ARTERIAL-OTHER CON.

ANNUAL AVERAGE DAILY TRAFFIC 12746

ANNUAL WEEKDAY TRAFFIC 12996

ANNUAL WEEKEND TRAFFIC 12121

PERCENT DESIGN HOURLY VOLUME 11.7

PEAK HOUR OF THE DAY 5- 6 PM

HOURLY PERCENT OF TRAFFIC

HOUR PERIOD	WEEKDAYS	WEEKENDS	AVERAGE
12- 1 AM	.42	.99	.58
1- 2 AM	.23	.55	.32
2- 3 AM	.17	.37	.22
3- 4 AM	.16	.23	.18
4- 5 AM	.43	.23	.38
5- 6 AM	.99	.41	.83
6- 7 AM	2.89	.93	2.36
7- 8 AM	8.77	2.19	6.99
8- 9 AM	6.40	3.47	5.61
9-10 AM	4.53	5.49	4.79
10-11 AM	4.97	7.17	5.57
11-12 AM	6.15	8.16	6.69
12- 1 PM	6.70	8.68	7.23
1- 2 PM	6.24	8.49	6.85
2- 3 PM	6.31	8.11	6.80
3- 4 PM	7.04	7.93	7.28
4- 5 PM	7.64	7.97	7.73
5- 6 PM	8.23	7.34	7.99
6- 7 PM	6.95	6.40	6.80
7- 8 PM	5.37	5.07	5.29
8- 9 PM	4.04	3.80	3.97
9-10 PM	2.77	2.84	2.79
10-11 PM	1.64	1.96	1.73
11-12 PM	.95	1.23	1.02
SUBTOTAL 6AM-2-PM	46.69	44.60	46.13
SUBTOTAL 2PM-10PM	48.39	49.51	48.69
SUBTOTAL 9-1,2-6PM	51.60	60.89	54.12
7-9,11-2 & 3-6PM	57.21	54.26	56.41

ANNUAL MAXIMUM TRAFFIC HOURS

ORDER	DAY	DATE	HOUR	HOURLY VOLUME	PERCENT OF AADT
1	TUE	MAY 12	7- 8 AM	1611	12.6
2	MON	AUG 24	7- 8 AM	1598	12.5
3	WED	SEP 16	7- 8 AM	1582	12.4
4	THU	AUG 13	7- 8 AM	1580	12.3
5	TUE	AUG 18	7- 8 AM	1578	12.3
6	THU	SEP 17	7- 8 AM	1578	12.3
7	WED	AUG 19	7- 8 AM	1576	12.3
8	WED	AUG 26	7- 8 AM	1575	12.3
9	THU	SEP 10	7- 8 AM	1572	12.3
10	TUE	SEP 1	7- 8 AM	1568	12.3
11	WED	SEP 2	7- 8 AM	1567	12.2
12	WED	SEP 30	7- 8 AM	1567	12.2
13	TUE	SEP 15	7- 8 AM	1558	12.2
14	THU	AUG 6	7- 8 AM	1548	12.1
15	WED	SEP 9	7- 8 AM	1548	12.1
16	TUE	AUG 25	7- 8 AM	1547	12.1
17	MON	SEP 14	7- 8 AM	1541	12.0
18	TUE	SEP 22	7- 8 AM	1538	12.0
19	THU	AUG 20	7- 8 AM	1537	12.0
20	MON	AUG 10	7- 8 AM	1536	12.0
21	TUE	MAY 19	7- 8 AM	1532	12.0
22	THU	AUG 27	7- 8 AM	1528	11.9
23	THU	MAY 14	7- 8 AM	1526	11.9
24	WED	AUG 5	7- 8 AM	1525	11.9
25	TUE	SEP 8	7- 8 AM	1525	11.9
26	TUE	AUG 4	7- 8 AM	1523	11.9
27	THU	SEP 3	7- 8 AM	1520	11.9
28	MON	AUG 17	7- 8 AM	1516	11.8
29	FRI	AUG 21	7- 8 AM	1512	11.8
30	THU	OCT 1	7- 8 AM	1499	11.7
40	FRI	AUG 28	7- 8 AM	1467	11.5
50	WED	AUG 12	7- 8 AM	1422	11.1
60	WED	JUL 1	5- 6 PM	1398	10.9
70	FRI	OCT 2	5- 6 PM	1375	10.7
80	SAT	AUG 15	11-12 AM	1367	10.7
90	WED	MAY 27	7- 8 AM	1360	10.6
100	SAT	DEC 19	11-12 AM	1341	10.5

ANNUAL MAXIMUM TRAFFIC DAYS

ORDER	DAY	DATE	DAILY VOLUME	PERCENT OF AADT
1	FRI	MAY 22	17991	141.1
2	FRI	AUG 7	17623	138.2
3	FRI	AUG 14	17605	138.1
4	FRI	JUL 17	17465	137.0
5	FRI	JUN 12	17422	136.6
6	FRI	MAY 29	17390	136.4
7	FRI	JUL 10	17321	135.8
8	FRI	JUL 3	17196	134.9
9	FRI	JUN 5	17195	134.9
10	FRI	OCT 9	17106	134.2
11	FRI	AUG 21	17101	134.1
12	FRI	JUN 19	17094	134.1
13	FRI	SEP 25	17090	134.0
14	FRI	JUL 31	17030	133.6
15	FRI	MAY 15	17011	133.4
16	FRI	SEP 4	16875	132.3
17	SAT	MAY 16	16801	131.8
18	SAT	MAY 30	16781	131.6
19	THU	JUL 2	16727	131.2
20	WED	JUL 1	16704	131.0
21	FRI	OCT 2	16687	130.9
22	FRI	SEP 11	16584	130.1
23	THU	AUG 6	16548	129.8
24	FRI	JUL 24	16479	129.2
25	SAT	JUN 27	16458	129.1
26	SAT	AUG 15	16446	129.0
27	SAT	AUG 8	16438	128.9
28	THU	JUL 9	16431	128.9
29	FRI	SEP 18	16422	128.8
30	THU	MAY 21	16412	128.7
40	THU	MAY 14	16138	126.6
50	THU	JUL 30	15978	125.3
60	SAT	MAY 9	15865	124.4
70	WED	JUL 15	15772	123.7
80	WED	NOV 25	15639	122.6
90	THU	JUN 4	15467	121.3
100	MON	JUL 20	15335	120.3

NEBRASKA DEPARTMENT OF ROADS
PLANNING AND PROJECT DEVELOPMENT DIVISION
2015 CONTINUOUS TRAFFIC COUNT DATA

STATION: 25 WEST

ROUTE: N64 (AT 160TH ST)

LOCATION: MAPLE ST EAST OF 168TH ST IN OMAHA A025

	TRAFFIC AVERAGES		PERCENT	
MONTH	5 DAY	7 DAY	7 DAY IS OF 5 DAY	MONTH IS OF YEAR
JANUARY	12,052	12,025	99.8	94.7
FEBRUARY	11,915	11,850	99.5	93.3
MARCH	12,736	12,825	100.7	101.0
APRIL	13,348	13,280	99.5	104.6
MAY	14,477	14,289	98.7	112.5
* JUNE	13,093	12,815	97.9	100.9
* JULY	12,619	12,185	96.6	95.9
* AUGUST	12,746	12,541	98.4	98.7
* SEPTEMBER	12,496	12,489	99.9	98.3
* OCTOBER	12,610	12,452	98.7	98.0
* NOVEMBER	12,516	12,308	98.3	96.9
DECEMBER	13,303	13,337	100.3	105.0
* ANNUAL	12,826	12,700	99.0	100.0

* TRAFFIC IS ESTIMATED OR AFFECTED BY DETOUR OR CONSTRUCTION

VEHICLE CLASSIFICATION

VEHICLE TYPE	NUMBER	PERCENT
CARS AND MOTORCYCLES	--	--
OTHER 2-AXLE 4-TIRE VEHICLE	--	--
SINGLE UNIT TRUCKS:		
2-AXLE 6-TIRE	--	--
3-AXLE	--	--
4 OR MORE AXLE	--	--
SINGLE TRAILER TRUCKS:		
4 OR LESS AXLE	--	--
5-AXLE	--	--
6 OR MORE AXLE	--	--
MULTI-TRAILER TRUCKS:		
5 OR LESS AXLE	--	--
6-AXLE	--	--
7 OR MORE AXLE	--	--
BUSES	--	--
TOTAL HEAVY TRUCKS	--	--
TOTAL VEHICLES	12,700	100.00

ADTR107

NEBRASKA DEPARTMENT OF ROADS
PLANNING AND PROJECT DEVELOPMENT DIVISION
2015 CONTINUOUS TRAFFIC COUNT DATA

STATION: 25 WEST

ROUTE: N64 (AT 160TH ST)

LOCATION: MAPLE ST EAST OF 168TH ST IN OMAHA A025

FUNCTIONAL CLASSIFICATION: URBAN-PRINCIPAL ARTERIAL-OTHER CON.

ANNUAL AVERAGE DAILY TRAFFIC 12700

ANNUAL WEEKDAY TRAFFIC 12826

ANNUAL WEEKEND TRAFFIC 12385

PERCENT DESIGN HOURLY VOLUME 13.6

PEAK HOUR OF THE DAY 5- 6 PM

HOURLY PERCENT OF TRAFFIC

HOUR PERIOD	WEEKDAYS	WEEKENDS	AVERAGE
12- 1 AM	.50	1.11	.67
1- 2 AM	.27	.64	.37
2- 3 AM	.18	.47	.26
3- 4 AM	.20	.28	.22
4- 5 AM	.26	.24	.26
5- 6 AM	.75	.38	.65
6- 7 AM	2.01	.91	1.71
7- 8 AM	4.48	1.86	3.76
8- 9 AM	4.38	3.23	4.06
9-10 AM	4.55	5.14	4.71
10-11 AM	4.88	6.89	5.43
11-12 AM	5.92	8.18	6.55
12- 1 PM	6.75	9.02	7.38
1- 2 PM	6.56	8.81	7.18
2- 3 PM	6.65	8.43	7.14
3- 4 PM	7.23	8.02	7.45
4- 5 PM	9.15	7.67	8.74
5- 6 PM	10.86	6.85	9.75
6- 7 PM	8.03	6.46	7.60
7- 8 PM	5.91	5.23	5.72
8- 9 PM	4.48	3.96	4.34
9-10 PM	3.14	2.98	3.10
10-11 PM	1.84	2.01	1.89
11-12 PM	1.01	1.22	1.07
SUBTOTAL 6AM-2-PM	39.58	44.07	40.81
SUBTOTAL 2PM-10PM	55.49	49.64	53.88
SUBTOTAL 9-1,2-6PM	56.04	60.24	57.20
7-9,11-2 & 3-6PM	55.38	53.66	54.91

ANNUAL MAXIMUM TRAFFIC HOURS

ORDER	DAY	DATE	HOUR	HOURLY VOLUME	PERCENT OF AADT
1	THU	AUG 6	5- 6 PM	1809	14.2
2	TUE	AUG 4	5- 6 PM	1793	14.1
3	TUE	SEP 15	5- 6 PM	1793	14.1
4	TUE	MAY 19	5- 6 PM	1788	14.0
5	FRI	SEP 11	5- 6 PM	1787	14.0
6	THU	OCT 8	5- 6 PM	1782	14.0
7	TUE	AUG 25	5- 6 PM	1776	13.9
8	THU	JUL 30	5- 6 PM	1763	13.8
9	FRI	SEP 25	5- 6 PM	1762	13.8
10	THU	OCT 1	5- 6 PM	1761	13.8
11	WED	JUL 29	5- 6 PM	1758	13.8
12	MON	OCT 5	5- 6 PM	1756	13.8
13	TUE	SEP 29	5- 6 PM	1754	13.8
14	WED	SEP 30	5- 6 PM	1752	13.7
15	THU	JUN 4	5- 6 PM	1750	13.7
16	MON	AUG 31	5- 6 PM	1750	13.7
17	TUE	SEP 1	5- 6 PM	1747	13.7
18	FRI	AUG 7	5- 6 PM	1746	13.7
19	WED	AUG 12	5- 6 PM	1746	13.7
20	WED	AUG 5	5- 6 PM	1745	13.7
21	WED	OCT 7	5- 6 PM	1745	13.7
22	THU	AUG 20	5- 6 PM	1744	13.7
23	THU	SEP 17	5- 6 PM	1743	13.7
24	MON	JUN 1	5- 6 PM	1742	13.7
25	THU	AUG 13	5- 6 PM	1742	13.7
26	WED	JUL 1	5- 6 PM	1741	13.7
27	MON	AUG 3	5- 6 PM	1740	13.7
28	FRI	OCT 9	5- 6 PM	1740	13.7
29	MON	JUL 20	5- 6 PM	1739	13.6
30	FRI	MAY 15	5- 6 PM	1737	13.6
40	MON	JUL 27	5- 6 PM	1721	13.5
50	TUE	AUG 11	5- 6 PM	1709	13.4
60	MON	AUG 24	5- 6 PM	1695	13.3
70	WED	JUL 8	5- 6 PM	1680	13.2
80	TUE	MAY 26	5- 6 PM	1650	12.9
90	THU	MAY 21	5- 6 PM	1616	12.7
100	FRI	SEP 4	5- 6 PM	1587	12.4

ANNUAL MAXIMUM TRAFFIC DAYS

ORDER	DAY	DATE	DAILY VOLUME	PERCENT OF AADT
1	WED	DEC 23	16901	133.0
2	FRI	MAY 22	16728	131.7
3	FRI	MAY 15	16521	130.0
4	FRI	SEP 4	16504	129.9
5	FRI	OCT 9	16460	129.6
6	FRI	JUL 17	16360	128.8
7	SAT	MAY 9	16321	128.5
8	FRI	AUG 7	16247	127.9
9	FRI	AUG 14	16233	127.8
10	SAT	DEC 19	16190	127.4
11	FRI	JUN 19	16130	127.0
12	FRI	JUN 5	16096	126.7
13	FRI	JUL 3	16080	126.6
14	FRI	MAY 29	16019	126.1
15	TUE	DEC 22	16018	126.1
16	FRI	SEP 25	16007	126.0
17	FRI	JUN 26	15989	125.8
18	FRI	AUG 21	15986	125.8
19	FRI	OCT 2	15965	125.7
20	FRI	DEC 18	15961	125.6
21	SAT	JUN 27	15938	125.4
22	FRI	JUL 10	15936	125.4
23	FRI	JUN 12	15893	125.1
24	FRI	SEP 11	15886	125.0
25	THU	MAY 21	15833	124.6
26	FRI	JUL 31	15802	124.4
27	WED	NOV 25	15770	124.1
28	THU	JUL 2	15748	124.0
29	FRI	APR 3	15738	123.9
30	SAT	APR 4	15707	123.6
40	SAT	DEC 5	15336	120.7
50	FRI	OCT 30	15164	119.4
60	SAT	AUG 29	14986	118.0
70	THU	AUG 13	14908	117.3
80	FRI	MAR 13	14751	116.1
90	SAT	MAR 21	14640	115.2
100	THU	JUN 11	14558	114.6

NEBRASKA DEPARTMENT OF ROADS
PLANNING AND PROJECT DEVELOPMENT DIVISION
2015 CONTINUOUS TRAFFIC COUNT DATA

STATION: 25 BOTH DIRE

ROUTE: N64 (AT 160TH ST)

LOCATION: MAPLE ST EAST OF 168TH ST IN OMAHA A025

MONTH	TRAFFIC AVERAGES 5 DAY	TRAFFIC AVERAGES 7 DAY	PERCENT 7 DAY IS OF 5 DAY	PERCENT MONTH IS OF YEAR
JANUARY	23,998	23,814	99.2	93.6
FEBRUARY	23,859	23,576	98.8	92.7
MARCH	25,533	25,540	100.0	100.4
APRIL	26,692	26,385	98.8	103.7
MAY	29,716	29,243	98.4	114.9
* JUNE	26,363	25,753	97.7	101.2
* JULY	25,469	24,553	96.4	96.5
* AUGUST	25,817	25,269	97.9	99.3
* SEPTEMBER	25,224	25,054	99.3	98.5
* OCTOBER	25,462	25,011	98.2	98.3
* NOVEMBER	25,220	24,694	97.9	97.0
DECEMBER	26,512	26,456	99.8	104.0
* ANNUAL	25,822	25,446	98.5	100.0

* TRAFFIC IS ESTIMATED OR AFFECTED BY DETOUR OR CONSTRUCTION

VEHICLE CLASSIFICATION

VEHICLE TYPE	NUMBER	PERCENT
CARS AND MOTORCYCLES	--	--
OTHER 2-AXLE 4-TIRE VEHICLE	--	--
SINGLE UNIT TRUCKS:		
2-AXLE 6-TIRE	--	--
3-AXLE	--	--
4 OR MORE AXLE	--	--
SINGLE TRAILER TRUCKS:		
4 OR LESS AXLE	--	--
5-AXLE	--	--
6 OR MORE AXLE	--	--
MULTI-TRAILER TRUCKS:		
5 OR LESS AXLE	--	--
6-AXLE	--	--
7 OR MORE AXLE	--	--
BUSES	--	--
TOTAL HEAVY TRUCKS	--	--
TOTAL VEHICLES	25,446	100.00

ADTR107

NEBRASKA DEPARTMENT OF ROADS
PLANNING AND PROJECT DEVELOPMENT DIVISION
2015 CONTINUOUS TRAFFIC COUNT DATA

STATION: 25 BOTH DIREC

ROUTE: N64 (AT 160TH ST)

LOCATION: MAPLE ST EAST OF 168TH ST IN OMAHA A025

FUNCTIONAL CLASSIFICATION: URBAN-PRINCIPAL ARTERIAL-OTHER CON.

ANNUAL AVERAGE DAILY TRAFFIC 25446

ANNUAL WEEKDAY TRAFFIC 25822

ANNUAL WEEKEND TRAFFIC 24506

PERCENT DESIGN HOURLY VOLUME 11.8

PEAK HOUR OF THE DAY 5- 6 PM

HOURLY PERCENT OF TRAFFIC

HOUR PERIOD	WEEKDAYS	WEEKENDS	AVERAGE
12- 1 AM	.46	1.05	.62
1- 2 AM	.25	.59	.34
2- 3 AM	.17	.42	.24
3- 4 AM	.18	.26	.20
4- 5 AM	.35	.24	.32
5- 6 AM	.87	.39	.74
6- 7 AM	2.46	.92	2.04
7- 8 AM	6.66	2.02	5.39
8- 9 AM	5.41	3.35	4.85
9-10 AM	4.54	5.31	4.75
10-11 AM	4.93	7.03	5.50
11-12 AM	6.04	8.17	6.62
12- 1 PM	6.72	8.85	7.30
1- 2 PM	6.40	8.65	7.01
2- 3 PM	6.48	8.27	6.97
3- 4 PM	7.14	7.97	7.36
4- 5 PM	8.38	7.82	8.23
5- 6 PM	9.52	7.10	8.86
6- 7 PM	7.48	6.43	7.19
7- 8 PM	5.64	5.15	5.50
8- 9 PM	4.26	3.88	4.15
9-10 PM	2.96	2.91	2.94
10-11 PM	1.74	1.98	1.81
11-12 PM	.98	1.22	1.04
SUBTOTAL 6AM-2-PM	43.19	44.34	43.50
SUBTOTAL 2PM-10PM	51.89	49.57	51.26
SUBTOTAL 9-1,2-6PM	53.79	60.57	55.64
7-9,11-2 & 3-6PM	56.31	53.96	55.67

ANNUAL MAXIMUM TRAFFIC HOURS

ORDER	DAY	DATE	HOUR	HOURLY VOLUME	PERCENT OF AADT
1	TUE	MAY 19	5- 6 PM	3176	12.4
2	FRI	OCT 9	5- 6 PM	3167	12.4
3	WED	JUL 1	5- 6 PM	3139	12.3
4	FRI	SEP 11	5- 6 PM	3130	12.3
5	THU	AUG 6	5- 6 PM	3110	12.2
6	THU	OCT 1	5- 6 PM	3099	12.1
7	FRI	MAY 15	5- 6 PM	3097	12.1
8	FRI	OCT 2	5- 6 PM	3093	12.1
9	TUE	AUG 25	5- 6 PM	3088	12.1
10	FRI	SEP 25	5- 6 PM	3086	12.1
11	WED	JUN 17	5- 6 PM	3077	12.0
12	TUE	SEP 15	5- 6 PM	3069	12.0
13	THU	OCT 8	5- 6 PM	3065	12.0
14	WED	SEP 30	5- 6 PM	3061	12.0
15	TUE	AUG 4	5- 6 PM	3060	12.0
16	FRI	AUG 7	5- 6 PM	3048	11.9
17	THU	AUG 20	5- 6 PM	3044	11.9
18	THU	MAY 28	5- 6 PM	3039	11.9
19	MON	JUN 1	5- 6 PM	3038	11.9
20	THU	JUL 9	5- 6 PM	3037	11.9
21	THU	SEP 17	5- 6 PM	3035	11.9
22	THU	JUL 30	5- 6 PM	3034	11.9
23	FRI	AUG 21	5- 6 PM	3034	11.9
24	THU	JUN 4	5- 6 PM	3025	11.8
25	TUE	JUL 7	5- 6 PM	3022	11.8
26	TUE	JUL 21	5- 6 PM	3021	11.8
27	WED	SEP 16	5- 6 PM	3016	11.8
28	WED	AUG 5	5- 6 PM	3014	11.8
29	MON	MAY 18	5- 6 PM	3008	11.8
30	WED	AUG 12	5- 6 PM	3005	11.8
40	WED	MAY 27	5- 6 PM	2988	11.7
50	FRI	JUN 5	5- 6 PM	2965	11.6
60	FRI	SEP 4	4- 5 PM	2946	11.5
70	FRI	SEP 18	5- 6 PM	2928	11.5
80	WED	JUL 22	5- 6 PM	2903	11.4
90	WED	SEP 23	5- 6 PM	2879	11.3
100	THU	JUL 2	5- 6 PM	2841	11.1

ANNUAL MAXIMUM TRAFFIC DAYS

ORDER	DAY	DATE	DAILY VOLUME	PERCENT OF AADT
1	FRI	MAY 22	34719	136.4
2	FRI	AUG 7	33870	133.1
3	FRI	AUG 14	33838	132.9
4	FRI	JUL 17	33825	132.9
5	FRI	OCT 9	33566	131.9
6	FRI	MAY 15	33532	131.7
7	FRI	MAY 29	33409	131.2
8	FRI	SEP 4	33379	131.1
9	FRI	JUN 12	33315	130.9
10	WED	DEC 23	33313	130.9
11	FRI	JUN 5	33291	130.8
12	FRI	JUL 3	33276	130.7
13	FRI	JUL 10	33257	130.6
14	FRI	JUN 19	33224	130.5
15	FRI	SEP 25	33097	130.0
16	FRI	AUG 21	33087	130.0
17	FRI	JUL 31	32832	129.0
18	FRI	OCT 2	32652	128.3
19	THU	JUL 2	32475	127.6
20	FRI	SEP 11	32470	127.6
21	SAT	MAY 16	32421	127.4
22	SAT	JUN 27	32396	127.3
23	FRI	JUN 26	32373	127.2
24	THU	MAY 21	32245	126.7
25	WED	JUL 1	32208	126.5
26	SAT	MAY 9	32186	126.4
27	SAT	MAY 30	32039	125.9
28	SAT	AUG 15	32039	125.9
29	THU	AUG 6	32021	125.8
30	FRI	SEP 18	31946	125.5
40	THU	MAY 14	31247	122.7
50	MON	AUG 10	31041	121.9
60	WED	AUG 5	30749	120.8
70	MON	JUN 1	30448	119.6
80	SAT	AUG 22	30327	119.1
90	SAT	DEC 12	30138	118.4
100	FRI	APR 10	29924	117.5

NEBRASKA DEPARTMENT OF ROADS
PLANNING AND PROJECT DEVELOPMENT DIVISION
2015 CONTINUOUS TRAFFIC COUNT DATA

STATION: 26 NORTH

ROUTE: US75 (N. OF JCT N370)

LOCATION: JCT US75 & N370 N LEG A026 CLASSIFICATION DATA FROM STATION K1049N

MONTH	TRAFFIC AVERAGES 5 DAY	TRAFFIC AVERAGES 7 DAY	PERCENT 7 DAY IS OF 5 DAY	PERCENT MONTH IS OF YEAR
JANUARY	24,424	22,485	92.1	90.8
FEBRUARY	24,580	22,565	91.8	91.1
MARCH	26,294	24,416	92.9	98.6
APRIL	27,436	25,108	91.5	101.4
MAY	27,440	25,560	93.1	103.2
JUNE	28,392	26,380	92.9	106.5
JULY	28,161	25,847	91.8	104.3
AUGUST	27,995	25,857	92.4	104.4
SEPTEMBER	27,727	25,808	93.1	104.2
OCTOBER	27,992	25,864	92.4	104.4
NOVEMBER	25,845	23,888	92.4	96.4
DECEMBER	25,162	23,473	93.3	94.8
ANNUAL	26,787	24,771	92.5	100.0

VEHICLE CLASSIFICATION

VEHICLE TYPE	NUMBER	PERCENT
CARS AND MOTORCYCLES	18,300	73.87
OTHER 2-AXLE 4-TIRE VEHICLE	5,569	22.48
SINGLE UNIT TRUCKS:		
2-AXLE 6-TIRE	270	1.08
3-AXLE	104	.41
4 OR MORE AXLE	41	.16
SINGLE TRAILER TRUCKS:		
4 OR LESS AXLE	49	.19
5-AXLE	282	1.13
6 OR MORE AXLE	108	.43
MULTI-TRAILER TRUCKS:		
5 OR LESS AXLE	3	.01
6-AXLE	2	--
7 OR MORE AXLE	--	--
BUSES	43	.17
TOTAL HEAVY TRUCKS	902	3.64
TOTAL VEHICLES	24,771	100.00

ADTR107

NEBRASKA DEPARTMENT OF ROADS
PLANNING AND PROJECT DEVELOPMENT DIVISION
2015 CONTINUOUS TRAFFIC COUNT DATA

STATION: 26 NORTH

ROUTE: US75 (N. OF JCT N370)

LOCATION: JCT US75 & N370 N LEG A026

FUNCTIONAL CLASSIFICATION: URBAN-PRINCIPAL ARTERIAL-OTHER FRWYS

ANNUAL AVERAGE DAILY TRAFFIC 24771

ANNUAL WEEKDAY TRAFFIC 26787

ANNUAL WEEKEND TRAFFIC 19731

PERCENT DESIGN HOURLY VOLUME 12.3

PEAK HOUR OF THE DAY 7- 8 AM

HOURLY PERCENT OF TRAFFIC

HOUR PERIOD	WEEKDAYS	WEEKENDS	AVERAGE
12- 1 AM	.46	1.10	.60
1- 2 AM	.29	.67	.38
2- 3 AM	.23	.46	.29
3- 4 AM	.38	.42	.39
4- 5 AM	.94	.61	.87
5- 6 AM	2.92	1.19	2.53
6- 7 AM	8.00	2.56	6.76
7- 8 AM	10.37	3.42	8.79
8- 9 AM	7.38	4.80	6.80
9-10 AM	5.00	6.06	5.24
10-11 AM	4.74	6.90	5.23
11-12 AM	5.45	7.25	5.86
12- 1 PM	5.21	7.70	5.77
1- 2 PM	4.85	7.25	5.39
2- 3 PM	5.35	7.00	5.72
3- 4 PM	7.10	6.94	7.06
4- 5 PM	8.02	7.08	7.81
5- 6 PM	7.20	6.96	7.14
6- 7 PM	5.36	6.18	5.54
7- 8 PM	3.49	4.71	3.77
8- 9 PM	2.60	3.70	2.85
9-10 PM	2.11	3.08	2.33
10-11 PM	1.64	2.46	1.83
11-12 PM	.92	1.50	1.05
SUBTOTAL 6AM-2-PM	51.03	45.98	49.89
SUBTOTAL 2PM-10PM	41.26	45.69	42.26
SUBTOTAL 9-1,2-6PM	48.10	55.93	49.88
7-9,11-2 & 3-6PM	55.61	51.44	54.66

ANNUAL MAXIMUM TRAFFIC HOURS

ORDER	DAY	DATE	HOUR	HOURLY VOLUME	PERCENT OF AADT
1	WED	SEP 9	7- 8 AM	3194	12.8
2	WED	SEP 16	7- 8 AM	3159	12.7
3	MON	SEP 14	7- 8 AM	3135	12.6
4	TUE	SEP 29	7- 8 AM	3127	12.6
5	TUE	SEP 15	7- 8 AM	3126	12.6
6	MON	SEP 21	7- 8 AM	3126	12.6
7	THU	SEP 10	7- 8 AM	3123	12.6
8	WED	OCT 14	7- 8 AM	3115	12.5
9	WED	APR 29	7- 8 AM	3110	12.5
10	TUE	SEP 22	7- 8 AM	3110	12.5
11	THU	OCT 8	7- 8 AM	3107	12.5
12	WED	AUG 26	7- 8 AM	3105	12.5
13	WED	AUG 12	7- 8 AM	3099	12.5
14	TUE	SEP 1	7- 8 AM	3098	12.5
15	TUE	APR 14	7- 8 AM	3096	12.4
16	WED	APR 8	7- 8 AM	3092	12.4
17	MON	SEP 28	7- 8 AM	3092	12.4
18	WED	SEP 30	7- 8 AM	3091	12.4
19	WED	NOV 18	7- 8 AM	3091	12.4
20	MON	NOV 9	7- 8 AM	3088	12.4
21	WED	MAY 13	7- 8 AM	3086	12.4
22	TUE	OCT 6	7- 8 AM	3086	12.4
23	WED	APR 15	7- 8 AM	3085	12.4
24	THU	SEP 3	7- 8 AM	3085	12.4
25	TUE	OCT 13	7- 8 AM	3081	12.4
26	THU	AUG 20	7- 8 AM	3080	12.4
27	TUE	MAY 12	7- 8 AM	3078	12.4
28	TUE	APR 28	7- 8 AM	3075	12.4
29	THU	APR 23	7- 8 AM	3074	12.4
30	WED	APR 22	7- 8 AM	3069	12.3
40	WED	JAN 14	7- 8 AM	3047	12.3
50	WED	NOV 4	7- 8 AM	3038	12.2
60	MON	APR 20	7- 8 AM	3014	12.1
70	MON	JUN 22	7- 8 AM	2997	12.0
80	TUE	OCT 27	7- 8 AM	2977	12.0
90	MON	AUG 10	7- 8 AM	2963	11.9
100	TUE	AUG 11	7- 8 AM	2945	11.8

ANNUAL MAXIMUM TRAFFIC DAYS

ORDER	DAY	DATE	DAILY VOLUME	PERCENT OF AADT
1	FRI	JUN 19	30200	121.9
2	FRI	OCT 2	30156	121.7
3	FRI	AUG 14	30018	121.1
4	FRI	SEP 11	29907	120.7
5	FRI	OCT 9	29859	120.5
6	FRI	JUN 12	29851	120.5
7	FRI	AUG 21	29842	120.4
8	FRI	SEP 4	29794	120.2
9	FRI	MAY 8	29791	120.2
10	FRI	OCT 30	29783	120.2
11	FRI	JUN 5	29782	120.2
12	FRI	NOV 6	29709	119.9
13	FRI	DEC 18	29665	119.7
14	FRI	JUL 24	29651	119.7
15	FRI	JUL 10	29561	119.3
16	FRI	DEC 11	29556	119.3
17	FRI	JUL 31	29547	119.2
18	FRI	SEP 25	29474	118.9
19	FRI	JUL 17	29457	118.9
20	FRI	MAY 1	29397	118.6
21	FRI	AUG 28	29373	118.5
22	FRI	DEC 4	29370	118.5
23	FRI	SEP 18	29345	118.4
24	FRI	MAY 29	29240	118.0
25	FRI	APR 17	29192	117.8
26	FRI	JUN 26	29186	117.8
27	TUE	JUN 16	29145	117.6
28	THU	MAY 21	29122	117.5
29	THU	JUL 2	29102	117.4
30	FRI	MAY 15	29093	117.4
40	FRI	NOV 13	28806	116.2
50	FRI	MAY 22	28599	115.4
60	THU	AUG 6	28427	114.7
70	WED	SEP 30	28292	114.2
80	TUE	JUL 7	28166	113.7
90	TUE	JUN 2	28004	113.0
100	TUE	MAY 12	27893	112.6

NEBRASKA DEPARTMENT OF ROADS
PLANNING AND PROJECT DEVELOPMENT DIVISION
2015 CONTINUOUS TRAFFIC COUNT DATA

STATION: 26 SOUTH

ROUTE: US75 (N. OF JCT N370)

LOCATION: JCT US75 & N370 N LEG A026

CLASSIFICATION DATA FROM STATION K1049N

MONTH	TRAFFIC AVERAGES 5 DAY	TRAFFIC AVERAGES 7 DAY	PERCENT 7 DAY IS OF 5 DAY	PERCENT MONTH IS OF YEAR
JANUARY	24,062	22,092	91.8	91.0
FEBRUARY	24,310	22,281	91.7	91.7
MARCH	25,961	24,009	92.5	98.9
APRIL	26,881	24,580	91.4	101.2
MAY	26,897	25,031	93.1	103.1
JUNE	27,720	25,731	92.8	105.9
JULY	27,440	25,180	91.8	103.7
AUGUST	27,543	25,366	92.1	104.4
SEPTEMBER	27,222	25,289	92.9	104.1
OCTOBER	27,522	25,370	92.2	104.5
NOVEMBER	25,515	23,544	92.3	96.9
DECEMBER	24,663	22,969	93.1	94.6
ANNUAL	26,311	24,287	92.3	100.0

VEHICLE CLASSIFICATION

VEHICLE TYPE	NUMBER	PERCENT
CARS AND MOTORCYCLES	17,945	73.88
OTHER 2-AXLE 4-TIRE VEHICLE	5,460	22.48
SINGLE UNIT TRUCKS:		
2-AXLE 6-TIRE	265	1.09
3-AXLE	101	.41
4 OR MORE AXLE	41	.16
SINGLE TRAILER TRUCKS:		
4 OR LESS AXLE	48	.19
5-AXLE	276	1.13
6 OR MORE AXLE	105	.43
MULTI-TRAILER TRUCKS:		
5 OR LESS AXLE	2	--
6-AXLE	2	--
7 OR MORE AXLE	--	--
BUSES	42	.17
TOTAL HEAVY TRUCKS	882	3.63
TOTAL VEHICLES	24,287	100.00

ADTR107

NEBRASKA DEPARTMENT OF ROADS
PLANNING AND PROJECT DEVELOPMENT DIVISION
2015 CONTINUOUS TRAFFIC COUNT DATA

STATION: 26 SOUTH

ROUTE: US75 (N. OF JCT N370)

LOCATION: JCT US75 & N370 N LEG A026

FUNCTIONAL CLASSIFICATION: URBAN-PRINCIPAL ARTERIAL-OTHER FRWYS

ANNUAL AVERAGE DAILY TRAFFIC 24287

ANNUAL WEEKDAY TRAFFIC 26311

ANNUAL WEEKEND TRAFFIC 19227

PERCENT DESIGN HOURLY VOLUME 11.9

PEAK HOUR OF THE DAY 4- 5 PM

HOURLY PERCENT OF TRAFFIC

HOUR PERIOD	WEEKDAYS	WEEKENDS	AVERAGE
12- 1 AM	.75	1.93	1.01
1- 2 AM	.43	1.24	.61
2- 3 AM	.32	1.02	.48
3- 4 AM	.30	.60	.37
4- 5 AM	.62	.56	.61
5- 6 AM	1.91	1.05	1.72
6- 7 AM	4.97	1.81	4.26
7- 8 AM	6.85	2.56	5.88
8- 9 AM	4.56	3.11	4.23
9-10 AM	3.82	4.23	3.91
10-11 AM	3.78	5.40	4.14
11-12 AM	4.47	6.36	4.90
12- 1 PM	5.27	7.70	5.82
1- 2 PM	5.26	7.79	5.83
2- 3 PM	5.97	7.60	6.34
3- 4 PM	7.94	7.67	7.88
4- 5 PM	10.10	7.52	9.52
5- 6 PM	10.08	6.91	9.37
6- 7 PM	6.42	6.14	6.35
7- 8 PM	4.68	5.20	4.80
8- 9 PM	4.09	4.46	4.17
9-10 PM	3.39	3.81	3.48
10-11 PM	2.38	3.05	2.53
11-12 PM	1.64	2.28	1.78
SUBTOTAL 6AM-2-PM	39.02	38.99	39.01
SUBTOTAL 2PM-10PM	52.71	49.35	51.95
SUBTOTAL 9-1,2-6PM	51.47	53.44	51.91
7-9,11-2 & 3-6PM	54.57	49.66	53.46

ANNUAL MAXIMUM TRAFFIC HOURS

ORDER	DAY	DATE	HOUR	HOURLY VOLUME	PERCENT OF AADT
1	MON	AUG 31	5- 6 PM	3055	12.5
2	WED	JUL 29	4- 5 PM	2973	12.2
3	THU	SEP 10	5- 6 PM	2963	12.1
4	WED	AUG 26	5- 6 PM	2960	12.1
5	MON	NOV 2	5- 6 PM	2955	12.1
6	TUE	NOV 10	4- 5 PM	2953	12.1
7	TUE	NOV 10	5- 6 PM	2952	12.1
8	MON	OCT 5	5- 6 PM	2951	12.1
9	MON	MAY 18	5- 6 PM	2950	12.1
10	THU	AUG 13	5- 6 PM	2949	12.1
11	THU	NOV 5	5- 6 PM	2947	12.1
12	WED	JUN 24	5- 6 PM	2945	12.1
13	WED	SEP 9	5- 6 PM	2942	12.1
14	THU	OCT 1	5- 6 PM	2940	12.1
15	TUE	AUG 25	5- 6 PM	2938	12.0
16	THU	AUG 20	4- 5 PM	2928	12.0
17	TUE	NOV 3	5- 6 PM	2924	12.0
18	THU	SEP 10	4- 5 PM	2922	12.0
19	WED	SEP 30	5- 6 PM	2921	12.0
20	THU	JUN 4	5- 6 PM	2920	12.0
21	WED	SEP 2	5- 6 PM	2914	11.9
22	TUE	OCT 6	5- 6 PM	2913	11.9
23	THU	OCT 8	4- 5 PM	2912	11.9
24	THU	MAY 28	5- 6 PM	2909	11.9
25	THU	AUG 13	4- 5 PM	2909	11.9
26	MON	AUG 24	5- 6 PM	2908	11.9
27	WED	OCT 7	5- 6 PM	2908	11.9
28	WED	AUG 12	5- 6 PM	2907	11.9
29	MON	SEP 21	5- 6 PM	2905	11.9
30	THU	DEC 10	5- 6 PM	2902	11.9
40	TUE	SEP 1	5- 6 PM	2888	11.8
50	THU	AUG 27	5- 6 PM	2877	11.8
60	WED	JUL 15	5- 6 PM	2868	11.8
70	WED	SEP 16	5- 6 PM	2863	11.7
80	THU	JUL 23	5- 6 PM	2855	11.7
90	MON	JUL 13	5- 6 PM	2849	11.7
100	WED	MAY 20	5- 6 PM	2841	11.6

ANNUAL MAXIMUM TRAFFIC DAYS

ORDER	DAY	DATE	DAILY VOLUME	PERCENT OF AADT
1	FRI	OCT 2	29542	121.6
2	FRI	AUG 14	29512	121.5
3	FRI	JUN 19	29334	120.7
4	FRI	SEP 11	29331	120.7
5	FRI	AUG 21	29267	120.5
6	FRI	NOV 6	29259	120.4
7	FRI	OCT 30	29223	120.3
8	FRI	JUN 12	29126	119.9
9	FRI	SEP 4	28993	119.3
10	FRI	SEP 25	28941	119.1
11	FRI	OCT 9	28916	119.0
12	FRI	JUL 10	28911	119.0
13	FRI	JUN 5	28857	118.8
14	FRI	MAY 8	28836	118.7
15	FRI	DEC 18	28810	118.6
16	FRI	AUG 28	28784	118.5
17	FRI	JUL 31	28758	118.4
18	FRI	JUL 24	28745	118.3
19	THU	MAY 21	28668	118.0
20	FRI	DEC 11	28664	118.0
21	FRI	MAY 1	28646	117.9
22	FRI	JUL 17	28633	117.8
23	FRI	APR 17	28513	117.4
24	FRI	JUN 26	28501	117.3
25	FRI	DEC 4	28446	117.1
26	FRI	NOV 13	28429	117.0
27	FRI	AUG 7	28422	117.0
28	FRI	SEP 18	28411	116.9
29	FRI	MAY 29	28409	116.9
30	TUE	JUN 16	28379	116.8
40	THU	JUL 16	28221	116.1
50	THU	JUL 30	28130	115.8
60	THU	OCT 15	27981	115.2
70	WED	SEP 9	27753	114.2
80	WED	JUN 24	27632	113.7
90	WED	MAY 20	27546	113.4
100	THU	MAY 7	27424	112.9

NEBRASKA DEPARTMENT OF ROADS
PLANNING AND PROJECT DEVELOPMENT DIVISION
2015 CONTINUOUS TRAFFIC COUNT DATA

STATION: 26 BOTH DIRE

ROUTE: US75 (N. OF JCT N370)

LOCATION: JCT US75 & N370 N LEG A026

CLASSIFICATION DATA FROM STATION K1049N

MONTH	TRAFFIC AVERAGES 5 DAY	TRAFFIC AVERAGES 7 DAY	PERCENT 7 DAY IS OF 5 DAY	PERCENT MONTH IS OF YEAR
JANUARY	48,486	44,577	91.9	90.9
FEBRUARY	48,890	44,846	91.7	91.4
MARCH	52,255	48,425	92.7	98.7
APRIL	54,317	49,688	91.5	101.3
MAY	54,337	50,591	93.1	103.1
JUNE	56,112	52,111	92.9	106.2
JULY	55,601	51,027	91.8	104.0
AUGUST	55,538	51,223	92.2	104.4
SEPTEMBER	54,949	51,097	93.0	104.2
OCTOBER	55,514	51,234	92.3	104.4
NOVEMBER	51,360	47,432	92.4	96.7
DECEMBER	49,825	46,442	93.2	94.7
ANNUAL	53,098	49,058	92.4	100.0

VEHICLE CLASSIFICATION

VEHICLE TYPE	NUMBER	PERCENT
CARS AND MOTORCYCLES	36,245	73.87
OTHER 2-AXLE 4-TIRE VEHICLE	11,029	22.48
SINGLE UNIT TRUCKS:		
2-AXLE 6-TIRE	535	1.09
3-AXLE	205	.41
4 OR MORE AXLE	82	.16
SINGLE TRAILER TRUCKS:		
4 OR LESS AXLE	97	.19
5-AXLE	558	1.13
6 OR MORE AXLE	213	.43
MULTI-TRAILER TRUCKS:		
5 OR LESS AXLE	5	.01
6-AXLE	4	--
7 OR MORE AXLE	--	--
BUSES	85	.17
TOTAL HEAVY TRUCKS	1,784	3.63
TOTAL VEHICLES	49,058	100.00

ADTR107

NEBRASKA DEPARTMENT OF ROADS
PLANNING AND PROJECT DEVELOPMENT DIVISION
2015 CONTINUOUS TRAFFIC COUNT DATA

STATION: 26 BOTH DIREC

ROUTE: US75 (N. OF JCT N370)

LOCATION: JCT US75 & N370 N LEG A026

FUNCTIONAL CLASSIFICATION: URBAN-PRINCIPAL ARTERIAL-OTHER FRWYS

ANNUAL AVERAGE DAILY TRAFFIC 49058

ANNUAL WEEKDAY TRAFFIC 53098

ANNUAL WEEKEND TRAFFIC 38958

PERCENT DESIGN HOURLY VOLUME 10.5

PEAK HOUR OF THE DAY 4- 5 PM

HOURLY PERCENT OF TRAFFIC

HOUR PERIOD	WEEKDAYS	WEEKENDS	AVERAGE
12- 1 AM	.60	1.51	.81
1- 2 AM	.36	.95	.49
2- 3 AM	.28	.74	.38
3- 4 AM	.34	.51	.38
4- 5 AM	.78	.59	.74
5- 6 AM	2.42	1.12	2.13
6- 7 AM	6.50	2.19	5.52
7- 8 AM	8.62	2.99	7.35
8- 9 AM	5.98	3.97	5.53
9-10 AM	4.42	5.16	4.58
10-11 AM	4.26	6.16	4.69
11-12 AM	4.97	6.81	5.38
12- 1 PM	5.24	7.70	5.79
1- 2 PM	5.06	7.51	5.61
2- 3 PM	5.66	7.30	6.03
3- 4 PM	7.52	7.30	7.47
4- 5 PM	9.05	7.30	8.65
5- 6 PM	8.63	6.94	8.24
6- 7 PM	5.88	6.16	5.94
7- 8 PM	4.08	4.96	4.28
8- 9 PM	3.34	4.08	3.51
9-10 PM	2.74	3.44	2.90
10-11 PM	2.01	2.75	2.17
11-12 PM	1.28	1.88	1.41
SUBTOTAL 6AM-2-PM	45.08	42.53	44.50
SUBTOTAL 2PM-10PM	46.93	47.50	47.06
SUBTOTAL 9-1,2-6PM	49.77	54.70	50.89
7-9,11-2 & 3-6PM	55.10	50.56	54.07

ANNUAL MAXIMUM TRAFFIC HOURS

ORDER	DAY	DATE	HOUR	HOURLY VOLUME	PERCENT OF AADT
1	WED	NOV 18	7- 8 AM	5429	11.0
2	TUE	SEP 15	4- 5 PM	5329	10.8
3	THU	OCT 29	4- 5 PM	5315	10.8
4	TUE	SEP 15	7- 8 AM	5296	10.7
5	THU	SEP 10	4- 5 PM	5295	10.7
6	THU	OCT 8	4- 5 PM	5276	10.7
7	THU	SEP 17	4- 5 PM	5274	10.7
8	TUE	AUG 25	4- 5 PM	5267	10.7
9	TUE	OCT 6	4- 5 PM	5266	10.7
10	WED	APR 29	4- 5 PM	5255	10.7
11	TUE	NOV 10	4- 5 PM	5252	10.7
12	THU	DEC 3	4- 5 PM	5248	10.6
13	WED	JUL 29	4- 5 PM	5244	10.6
14	TUE	NOV 24	4- 5 PM	5229	10.6
15	THU	APR 23	4- 5 PM	5228	10.6
16	THU	OCT 1	5- 6 PM	5225	10.6
17	WED	AUG 26	4- 5 PM	5224	10.6
18	WED	SEP 30	4- 5 PM	5220	10.6
19	WED	SEP 16	7- 8 AM	5217	10.6
20	WED	OCT 7	4- 5 PM	5217	10.6
21	TUE	MAY 19	4- 5 PM	5213	10.6
22	TUE	APR 14	4- 5 PM	5212	10.6
23	THU	AUG 20	4- 5 PM	5209	10.6
24	TUE	MAY 12	7- 8 AM	5208	10.6
25	THU	SEP 10	5- 6 PM	5207	10.6
26	THU	APR 30	4- 5 PM	5206	10.6
27	THU	OCT 1	4- 5 PM	5202	10.6
28	TUE	APR 28	4- 5 PM	5200	10.5
29	WED	SEP 16	4- 5 PM	5198	10.5
30	THU	NOV 12	4- 5 PM	5194	10.5
40	WED	OCT 14	7- 8 AM	5171	10.5
50	WED	OCT 21	4- 5 PM	5160	10.5
60	WED	APR 22	4- 5 PM	5145	10.4
70	TUE	APR 28	7- 8 AM	5122	10.4
80	WED	NOV 18	4- 5 PM	5106	10.4
90	WED	AUG 19	7- 8 AM	5092	10.3
100	THU	APR 16	4- 5 PM	5085	10.3

ANNUAL MAXIMUM TRAFFIC DAYS

ORDER	DAY	DATE	DAILY VOLUME	PERCENT OF AADT
1	FRI	OCT 2	59698	121.6
2	FRI	JUN 19	59534	121.3
3	FRI	AUG 14	59530	121.3
4	FRI	SEP 11	59238	120.7
5	FRI	AUG 21	59109	120.4
6	FRI	OCT 30	59006	120.2
7	FRI	JUN 12	58977	120.2
8	FRI	NOV 6	58968	120.2
9	FRI	SEP 4	58787	119.8
10	FRI	OCT 9	58775	119.8
11	FRI	JUN 5	58639	119.5
12	FRI	MAY 8	58627	119.5
13	FRI	DEC 18	58475	119.1
14	FRI	JUL 10	58472	119.1
15	FRI	SEP 25	58415	119.0
16	FRI	JUL 24	58396	119.0
17	FRI	JUL 31	58305	118.8
18	FRI	DEC 11	58220	118.6
19	FRI	AUG 28	58157	118.5
20	FRI	JUL 17	58090	118.4
21	FRI	MAY 1	58043	118.3
22	FRI	DEC 4	57816	117.8
23	THU	MAY 21	57790	117.7
24	FRI	SEP 18	57756	117.7
25	FRI	APR 17	57705	117.6
26	FRI	JUN 26	57687	117.5
27	FRI	MAY 29	57649	117.5
28	TUE	JUN 16	57524	117.2
29	FRI	MAY 15	57419	117.0
30	THU	JUL 2	57400	117.0
40	THU	APR 30	57098	116.3
50	THU	OCT 1	56731	115.6
60	THU	JUN 25	56310	114.7
70	THU	OCT 8	56126	114.4
80	WED	JUL 15	55777	113.6
90	THU	DEC 3	55499	113.1
100	THU	DEC 10	55373	112.8

NEBRASKA DEPARTMENT OF ROADS
PLANNING AND PROJECT DEVELOPMENT DIVISION
2015 CONTINUOUS TRAFFIC COUNT DATA

STATION: 28 EAST

ROUTE: US34 (AT 44TH ST)

LOCATION: JCT 44TH & 'O' ST IN LINCOLN W LEG A028

CLASSIFICATION DATA FROM STATION K0638W

MONTH	TRAFFIC AVERAGES 5 DAY	TRAFFIC AVERAGES 7 DAY	PERCENT 7 DAY IS OF 5 DAY	PERCENT MONTH IS OF YEAR
JANUARY	18,695	17,689	94.6	96.5
FEBRUARY	18,841	17,907	95.0	97.7
MARCH	19,913	19,000	95.4	103.7
APRIL	20,251	19,194	94.8	104.7
MAY	20,245	19,272	95.2	105.2
* JUNE	19,595	18,386	93.8	100.3
JULY	19,084	17,745	93.0	96.8
AUGUST	19,410	18,490	95.3	100.9
SEPTEMBER	19,396	18,419	95.0	100.5
OCTOBER	19,835	18,691	94.2	102.0
NOVEMBER	18,440	17,498	94.9	95.5
DECEMBER	18,523	17,639	95.2	96.2
* ANNUAL	19,352	18,328	94.7	100.0

* TRAFFIC IS ESTIMATED OR AFFECTED BY DETOUR OR CONSTRUCTION

VEHICLE CLASSIFICATION

VEHICLE TYPE	NUMBER	PERCENT
CARS AND MOTORCYCLES	14,907	81.33
OTHER 2-AXLE 4-TIRE VEHICLE	3,095	16.88
SINGLE UNIT TRUCKS:		
2-AXLE 6-TIRE	172	.93
3-AXLE	24	.13
4 OR MORE AXLE	9	.04
SINGLE TRAILER TRUCKS:		
4 OR LESS AXLE	25	.13
5-AXLE	49	.26
6 OR MORE AXLE	23	.12
MULTI-TRAILER TRUCKS:		
5 OR LESS AXLE	--	--
6-AXLE	--	--
7 OR MORE AXLE	--	--
BUSES	24	.13
TOTAL HEAVY TRUCKS	326	1.77
TOTAL VEHICLES	18,328	100.00

ADTR107

NEBRASKA DEPARTMENT OF ROADS
PLANNING AND PROJECT DEVELOPMENT DIVISION
2015 CONTINUOUS TRAFFIC COUNT DATA

STATION: 28 EAST

ROUTE: US34 (AT 44TH ST)

LOCATION: JCT 44TH & 'O' ST IN LINCOLN W LEG A028

FUNCTIONAL CLASSIFICATION: URBAN-PRINCIPAL ARTERIAL-OTHER CON.

ANNUAL AVERAGE DAILY TRAFFIC	18328
ANNUAL WEEKDAY TRAFFIC	19352
ANNUAL WEEKEND TRAFFIC	15768
PERCENT DESIGN HOURLY VOLUME	9.5
PEAK HOUR OF THE DAY	4- 5 PM

HOURLY PERCENT OF TRAFFIC

HOUR PERIOD	WEEKDAYS	WEEKENDS	AVERAGE
12- 1 AM	.70	2.22	1.08
1- 2 AM	.41	1.36	.65
2- 3 AM	.31	1.17	.53
3- 4 AM	.25	.55	.33
4- 5 AM	.32	.36	.33
5- 6 AM	.86	.58	.79
6- 7 AM	2.39	1.06	2.06
7- 8 AM	5.78	1.88	4.81
8- 9 AM	5.47	2.89	4.83
9-10 AM	5.18	4.43	5.00
10-11 AM	5.43	6.17	5.61
11-12 AM	6.52	7.76	6.83
12- 1 PM	7.13	8.40	7.44
1- 2 PM	6.71	8.06	7.04
2- 3 PM	6.74	7.74	6.99
3- 4 PM	7.71	7.71	7.71
4- 5 PM	8.35	7.37	8.10
5- 6 PM	8.42	6.67	7.98
6- 7 PM	6.16	5.82	6.07
7- 8 PM	4.75	4.94	4.79
8- 9 PM	3.73	3.98	3.79
9-10 PM	2.99	3.52	3.13
10-11 PM	2.16	3.02	2.38
11-12 PM	1.52	2.34	1.72
SUBTOTAL 6AM-2-PM	44.65	40.70	43.67
SUBTOTAL 2PM-10PM	48.88	47.78	48.60
SUBTOTAL 9-1,2-6PM	55.51	56.29	55.70
7-9,11-2 & 3-6PM	56.12	50.78	54.79

ANNUAL MAXIMUM TRAFFIC HOURS

ORDER	DAY	DATE	HOUR	HOURLY VOLUME	PERCENT OF AADT
1	SAT	OCT 24	3- 4 PM	1819	9.9
2	WED	JUN 3	5- 6 PM	1811	9.8
3	THU	MAR 12	5- 6 PM	1806	9.8
4	TUE	DEC 22	4- 5 PM	1800	9.8
5	THU	FEB 12	5- 6 PM	1796	9.7
6	MON	DEC 21	4- 5 PM	1795	9.7
7	FRI	APR 10	4- 5 PM	1790	9.7
8	FRI	MAY 8	5- 6 PM	1789	9.7
9	WED	MAR 18	5- 6 PM	1783	9.7
10	FRI	FEB 27	4- 5 PM	1782	9.7
11	TUE	APR 14	5- 6 PM	1780	9.7
12	FRI	MAR 6	4- 5 PM	1779	9.7
13	FRI	MAR 20	4- 5 PM	1779	9.7
14	FRI	FEB 13	4- 5 PM	1778	9.7
15	TUE	MAY 26	5- 6 PM	1778	9.7
16	THU	APR 2	5- 6 PM	1774	9.6
17	TUE	OCT 20	5- 6 PM	1774	9.6
18	FRI	DEC 18	4- 5 PM	1769	9.6
19	FRI	JAN 23	5- 6 PM	1768	9.6
20	FRI	DEC 4	4- 5 PM	1768	9.6
21	WED	APR 1	5- 6 PM	1767	9.6
22	WED	MAR 25	5- 6 PM	1766	9.6
23	MON	APR 6	5- 6 PM	1764	9.6
24	THU	MAR 5	5- 6 PM	1763	9.6
25	FRI	FEB 20	4- 5 PM	1762	9.6
26	WED	APR 8	5- 6 PM	1762	9.6
27	FRI	APR 10	5- 6 PM	1762	9.6
28	FRI	JAN 30	4- 5 PM	1761	9.6
29	THU	OCT 22	5- 6 PM	1761	9.6
30	FRI	FEB 13	5- 6 PM	1759	9.5
40	TUE	DEC 15	4- 5 PM	1747	9.5
50	FRI	MAR 6	3- 4 PM	1740	9.4
60	FRI	MAY 8	4- 5 PM	1734	9.4
70	WED	DEC 23	5- 6 PM	1727	9.4
80	THU	FEB 19	5- 6 PM	1721	9.3
90	THU	NOV 12	5- 6 PM	1715	9.3
100	TUE	APR 7	5- 6 PM	1711	9.3

ANNUAL MAXIMUM TRAFFIC DAYS

ORDER	DAY	DATE	DAILY VOLUME	PERCENT OF AADT
1	FRI	MAY 22	23964	130.7
2	FRI	MAR 13	23173	126.4
3	FRI	APR 10	22930	125.1
4	FRI	MAR 6	22920	125.0
5	FRI	APR 3	22867	124.7
6	FRI	MAY 8	22864	124.7
7	FRI	SEP 25	22692	123.8
8	FRI	FEB 13	22638	123.5
9	FRI	MAY 1	22583	123.2
10	FRI	OCT 9	22551	123.0
11	FRI	SEP 11	22457	122.5
12	FRI	MAR 20	22438	122.4
13	FRI	SEP 4	22333	121.8
14	FRI	MAY 29	22315	121.7
15	FRI	AUG 21	22255	121.4
16	FRI	DEC 18	22226	121.2
17	FRI	OCT 23	22218	121.2
18	FRI	APR 17	22173	120.9
19	FRI	OCT 2	22132	120.7
20	FRI	DEC 11	22032	120.2
21	FRI	JUN 5	21990	119.9
22	FRI	FEB 27	21918	119.5
23	FRI	JUL 31	21865	119.2
24	FRI	DEC 4	21839	119.1
25	FRI	JAN 30	21764	118.7
26	FRI	FEB 20	21742	118.6
27	FRI	SEP 18	21716	118.4
28	FRI	MAY 15	21650	118.1
29	FRI	JAN 16	21642	118.0
30	FRI	OCT 16	21604	117.8
40	WED	DEC 23	20826	113.6
50	FRI	NOV 20	20653	112.6
60	WED	APR 1	20194	110.1
70	THU	MAR 19	19970	108.9
80	THU	OCT 8	19837	108.2
90	MON	MAR 16	19677	107.3
100	WED	MAR 18	19601	106.9

NEBRASKA DEPARTMENT OF ROADS
PLANNING AND PROJECT DEVELOPMENT DIVISION
2015 CONTINUOUS TRAFFIC COUNT DATA

STATION: 28 WEST

ROUTE: US34 (AT 44TH ST)

LOCATION: JCT 44TH & 'O' ST IN LINCOLN W LEG A028

CLASSIFICATION DATA FROM STATION K0638W

	TRAFFIC AVERAGES		PERCENT	
MONTH	5 DAY	7 DAY	7 DAY IS OF 5 DAY	MONTH IS OF YEAR
JANUARY	20,113	19,071	94.8	97.3
FEBRUARY	20,246	19,224	95.0	98.1
MARCH	21,085	20,145	95.5	102.8
APRIL	21,513	20,383	94.7	104.0
MAY	21,367	20,349	95.2	103.8
* JUNE	20,707	19,472	94.0	99.3
JULY	20,155	18,696	92.8	95.4
AUGUST	21,019	19,963	95.0	101.8
SEPTEMBER	20,862	19,808	94.9	101.0
OCTOBER	21,343	20,133	94.3	102.7
NOVEMBER	19,921	18,927	95.0	96.6
DECEMBER	20,005	19,064	95.3	97.3
* ANNUAL	20,695	19,603	94.7	100.0

VEHICLE CLASSIFICATION

VEHICLE TYPE	NUMBER	PERCENT
CARS AND MOTORCYCLES	15,945	81.33
OTHER 2-AXLE 4-TIRE VEHICLE	3,311	16.89
SINGLE UNIT TRUCKS:		
2-AXLE 6-TIRE	183	.93
3-AXLE	26	.13
4 OR MORE AXLE	10	.05
SINGLE TRAILER TRUCKS:		
4 OR LESS AXLE	26	.13
5-AXLE	52	.26
6 OR MORE AXLE	24	.12
MULTI-TRAILER TRUCKS:		
5 OR LESS AXLE	1	--
6-AXLE	--	--
7 OR MORE AXLE	--	--
BUSES	25	.12
TOTAL HEAVY TRUCKS	347	1.77
TOTAL VEHICLES	19,603	100.00

* TRAFFIC IS ESTIMATED OR AFFECTED BY DETOUR OR CONSTRUCTION

ADTR107

NEBRASKA DEPARTMENT OF ROADS
PLANNING AND PROJECT DEVELOPMENT DIVISION
2015 CONTINUOUS TRAFFIC COUNT DATA

STATION: 28 WEST

ROUTE: US34 (AT 44TH ST)

LOCATION: JCT 44TH & 'O' ST IN LINCOLN W LEG A028

FUNCTIONAL CLASSIFICATION: URBAN-PRINCIPAL ARTERIAL-OTHER CON.

ANNUAL AVERAGE DAILY TRAFFIC 19603

ANNUAL WEEKDAY TRAFFIC 20695

ANNUAL WEEKEND TRAFFIC 16873

PERCENT DESIGN HOURLY VOLUME 8.8

PEAK HOUR OF THE DAY 4- 5 PM

HOURLY PERCENT OF TRAFFIC

HOUR PERIOD	WEEKDAYS	WEEKENDS	AVERAGE
12- 1 AM	.65	2.23	1.05
1- 2 AM	.38	1.23	.59
2- 3 AM	.27	.74	.38
3- 4 AM	.20	.42	.26
4- 5 AM	.32	.32	.32
5- 6 AM	.95	.49	.84
6- 7 AM	2.84	.99	2.38
7- 8 AM	6.28	1.68	5.14
8- 9 AM	4.95	2.54	4.35
9-10 AM	4.38	3.64	4.20
10-11 AM	4.80	4.82	4.81
11-12 AM	5.77	5.98	5.83
12- 1 PM	6.77	7.29	6.90
1- 2 PM	6.68	7.77	6.95
2- 3 PM	6.85	8.03	7.15
3- 4 PM	7.32	7.95	7.48
4- 5 PM	7.76	7.84	7.78
5- 6 PM	7.54	7.53	7.54
6- 7 PM	6.41	6.95	6.54
7- 8 PM	5.55	5.90	5.64
8- 9 PM	4.89	5.24	4.97
9-10 PM	4.15	4.57	4.25
10-11 PM	2.64	3.42	2.83
11-12 PM	1.62	2.42	1.82
SUBTOTAL 6AM-2-PM	42.53	34.75	40.60
SUBTOTAL 2PM-10PM	50.50	54.05	51.39
SUBTOTAL 9-1,2-6PM	51.25	53.12	51.71
7-9,11-2 & 3-6PM	53.12	48.63	52.00

ANNUAL MAXIMUM TRAFFIC HOURS

ORDER	DAY	DATE	HOUR	HOURLY VOLUME	PERCENT OF AADT
1	FRI	OCT 30	4- 5 PM	1882	9.6
2	FRI	NOV 13	4- 5 PM	1873	9.5
3	FRI	DEC 4	4- 5 PM	1839	9.3
4	MON	JUL 6	7- 8 AM	1813	9.2
5	FRI	SEP 25	4- 5 PM	1810	9.2
6	FRI	DEC 11	3- 4 PM	1810	9.2
7	FRI	DEC 11	4- 5 PM	1805	9.2
8	FRI	NOV 6	4- 5 PM	1801	9.1
9	FRI	OCT 23	4- 5 PM	1798	9.1
10	FRI	FEB 13	4- 5 PM	1793	9.1
11	FRI	APR 3	3- 4 PM	1789	9.1
12	FRI	MAR 6	4- 5 PM	1781	9.0
13	FRI	MAY 1	4- 5 PM	1770	9.0
14	THU	APR 9	7- 8 AM	1768	9.0
15	FRI	FEB 13	5- 6 PM	1766	9.0
16	FRI	OCT 30	5- 6 PM	1765	9.0
17	FRI	MAY 8	4- 5 PM	1763	8.9
18	WED	DEC 23	4- 5 PM	1762	8.9
19	FRI	FEB 27	3- 4 PM	1759	8.9
20	FRI	APR 3	2- 3 PM	1758	8.9
21	FRI	JAN 16	4- 5 PM	1757	8.9
22	FRI	DEC 18	4- 5 PM	1756	8.9
23	FRI	DEC 18	2- 3 PM	1755	8.9
24	FRI	MAR 13	5- 6 PM	1753	8.9
25	FRI	OCT 23	3- 4 PM	1749	8.9
26	FRI	DEC 4	3- 4 PM	1749	8.9
27	FRI	FEB 13	3- 4 PM	1747	8.9
28	FRI	MAR 6	3- 4 PM	1747	8.9
29	THU	OCT 8	7- 8 AM	1747	8.9
30	FRI	DEC 18	3- 4 PM	1743	8.8
40	FRI	DEC 4	5- 6 PM	1732	8.8
50	THU	SEP 17	7- 8 AM	1724	8.7
60	FRI	OCT 9	3- 4 PM	1716	8.7
70	WED	DEC 16	5- 6 PM	1707	8.7
80	THU	MAY 21	5- 6 PM	1701	8.6
90	FRI	OCT 16	4- 5 PM	1695	8.6
100	THU	APR 2	4- 5 PM	1687	8.6

ANNUAL MAXIMUM TRAFFIC DAYS

ORDER	DAY	DATE	DAILY VOLUME	PERCENT OF AADT
1	FRI	MAY 22	24854	126.7
2	FRI	MAR 6	24661	125.8
3	FRI	FEB 13	24640	125.6
4	FRI	SEP 25	24314	124.0
5	FRI	APR 10	24151	123.2
6	FRI	MAY 8	24122	123.0
7	FRI	MAR 13	23993	122.3
8	FRI	SEP 11	23981	122.3
9	FRI	APR 3	23935	122.0
10	FRI	MAY 1	23932	122.0
11	FRI	DEC 18	23820	121.5
12	FRI	OCT 2	23819	121.5
13	FRI	OCT 9	23786	121.3
14	FRI	OCT 23	23771	121.2
15	FRI	DEC 11	23761	121.2
16	FRI	SEP 4	23656	120.6
17	FRI	APR 17	23649	120.6
18	FRI	AUG 21	23580	120.2
19	FRI	FEB 27	23500	119.8
20	FRI	MAR 20	23438	119.5
21	FRI	JAN 30	23394	119.3
22	FRI	DEC 4	23366	119.1
23	FRI	FEB 6	23361	119.1
24	FRI	JUN 5	23361	119.1
25	FRI	MAY 29	23323	118.9
26	FRI	JAN 16	23291	118.8
27	FRI	FEB 20	23242	118.5
28	FRI	AUG 28	23212	118.4
29	FRI	NOV 6	23181	118.2
30	FRI	SEP 18	23163	118.1
40	TUE	DEC 22	22169	113.0
50	THU	APR 30	21792	111.1
60	THU	OCT 8	21594	110.1
70	THU	AUG 27	21296	108.6
80	TUE	MAR 31	21165	107.9
90	WED	JUN 3	21085	107.5
100	TUE	FEB 10	20905	106.6

NEBRASKA DEPARTMENT OF ROADS
PLANNING AND PROJECT DEVELOPMENT DIVISION
2015 CONTINUOUS TRAFFIC COUNT DATA

STATION: 28 BOTH DIRE

ROUTE: US34 (AT 44TH ST)

LOCATION: JCT 44TH & 'O' ST IN LINCOLN W LEG A028

CLASSIFICATION DATA FROM STATION K0638W

	TRAFFIC AVERAGES		PERCENT	
MONTH	5 DAY	7 DAY	7 DAY IS OF 5 DAY	MONTH IS OF YEAR
JANUARY	38,808	36,760	94.7	96.9
FEBRUARY	39,087	37,131	95.0	97.9
MARCH	40,998	39,145	95.5	103.2
APRIL	41,764	39,577	94.8	104.3
MAY	41,612	39,621	95.2	104.5
* JUNE	40,302	37,858	93.9	99.8
JULY	39,239	36,441	92.9	96.1
AUGUST	40,429	38,453	95.1	101.4
SEPTEMBER	40,258	38,227	95.0	100.8
OCTOBER	41,178	38,824	94.3	102.4
NOVEMBER	38,361	36,425	95.0	96.0
DECEMBER	38,528	36,703	95.3	96.8
* ANNUAL	40,047	37,931	94.7	100.0

* TRAFFIC IS ESTIMATED OR AFFECTED BY DETOUR OR CONSTRUCTION

VEHICLE CLASSIFICATION

VEHICLE TYPE	NUMBER	PERCENT
CARS AND MOTORCYCLES	30,852	81.33
OTHER 2-AXLE 4-TIRE VEHICLE	6,406	16.88
SINGLE UNIT TRUCKS:		
2-AXLE 6-TIRE	355	.93
3-AXLE	50	.13
4 OR MORE AXLE	19	.05
SINGLE TRAILER TRUCKS:		
4 OR LESS AXLE	51	.13
5-AXLE	101	.26
6 OR MORE AXLE	47	.12
MULTI-TRAILER TRUCKS:		
5 OR LESS AXLE	1	--
6-AXLE	--	--
7 OR MORE AXLE	--	--
BUSES	49	.12
TOTAL HEAVY TRUCKS	673	1.77
TOTAL VEHICLES	37,931	100.00

ADTR107

NEBRASKA DEPARTMENT OF ROADS
PLANNING AND PROJECT DEVELOPMENT DIVISION
2015 CONTINUOUS TRAFFIC COUNT DATA

STATION: 28 BOTH DIREC

ROUTE: US34 (AT 44TH ST)

LOCATION: JCT 44TH & 'O' ST IN LINCOLN W LEG A028

FUNCTIONAL CLASSIFICATION: URBAN-PRINCIPAL ARTERIAL-OTHER CON.

ANNUAL AVERAGE DAILY TRAFFIC 37931

ANNUAL WEEKDAY TRAFFIC 40047

ANNUAL WEEKEND TRAFFIC 32641

PERCENT DESIGN HOURLY VOLUME 9.1

PEAK HOUR OF THE DAY 4- 5 PM

HOURLY PERCENT OF TRAFFIC

HOUR PERIOD	WEEKDAYS	WEEKENDS	AVERAGE
12- 1 AM	.68	2.22	1.06
1- 2 AM	.40	1.29	.62
2- 3 AM	.29	.95	.45
3- 4 AM	.23	.48	.29
4- 5 AM	.32	.34	.33
5- 6 AM	.91	.53	.82
6- 7 AM	2.63	1.03	2.23
7- 8 AM	6.04	1.78	4.98
8- 9 AM	5.20	2.71	4.58
9-10 AM	4.77	4.02	4.58
10-11 AM	5.11	5.47	5.20
11-12 AM	6.14	6.84	6.31
12- 1 PM	6.94	7.83	7.16
1- 2 PM	6.69	7.91	7.00
2- 3 PM	6.80	7.89	7.07
3- 4 PM	7.51	7.83	7.59
4- 5 PM	8.04	7.62	7.94
5- 6 PM	7.97	7.12	7.75
6- 7 PM	6.29	6.40	6.32
7- 8 PM	5.16	5.43	5.23
8- 9 PM	4.33	4.63	4.40
9-10 PM	3.59	4.06	3.71
10-11 PM	2.41	3.23	2.61
11-12 PM	1.57	2.38	1.77
SUBTOTAL 6AM-2-PM	43.56	37.62	42.08
SUBTOTAL 2PM-10PM	49.72	51.02	50.04
SUBTOTAL 9-1,2-6PM	53.31	54.65	53.64
7-9,11-2 & 3-6PM	54.57	49.67	53.35

ANNUAL MAXIMUM TRAFFIC HOURS

ORDER	DAY	DATE	HOUR	HOURLY VOLUME	PERCENT OF AADT
1	FRI	DEC 4	4- 5 PM	3607	9.5
2	FRI	FEB 13	4- 5 PM	3571	9.4
3	FRI	OCT 30	4- 5 PM	3567	9.4
4	FRI	NOV 13	4- 5 PM	3567	9.4
5	FRI	MAR 6	4- 5 PM	3560	9.3
6	FRI	SEP 25	4- 5 PM	3556	9.3
7	TUE	DEC 22	4- 5 PM	3541	9.3
8	MON	DEC 21	4- 5 PM	3538	9.3
9	FRI	DEC 11	4- 5 PM	3529	9.3
10	FRI	FEB 13	5- 6 PM	3525	9.2
11	FRI	DEC 18	4- 5 PM	3525	9.2
12	FRI	FEB 27	4- 5 PM	3524	9.2
13	THU	FEB 12	5- 6 PM	3521	9.2
14	FRI	MAY 1	4- 5 PM	3521	9.2
15	FRI	MAY 8	4- 5 PM	3497	9.2
16	FRI	APR 3	3- 4 PM	3496	9.2
17	FRI	NOV 6	4- 5 PM	3494	9.2
18	FRI	APR 10	4- 5 PM	3490	9.2
19	FRI	MAR 6	3- 4 PM	3487	9.1
20	FRI	FEB 20	4- 5 PM	3485	9.1
21	FRI	OCT 23	4- 5 PM	3482	9.1
22	WED	DEC 23	4- 5 PM	3478	9.1
23	FRI	APR 10	5- 6 PM	3477	9.1
24	FRI	OCT 23	5- 6 PM	3474	9.1
25	FRI	FEB 27	3- 4 PM	3470	9.1
26	FRI	MAR 27	4- 5 PM	3466	9.1
27	THU	MAR 12	4- 5 PM	3460	9.1
28	MON	APR 6	5- 6 PM	3460	9.1
29	THU	MAR 12	5- 6 PM	3456	9.1
30	FRI	JAN 30	4- 5 PM	3454	9.1
40	FRI	APR 3	4- 5 PM	3433	9.0
50	MON	DEC 14	4- 5 PM	3416	9.0
60	FRI	MAR 13	5- 6 PM	3407	8.9
70	TUE	MAY 26	5- 6 PM	3397	8.9
80	WED	DEC 16	5- 6 PM	3386	8.9
90	FRI	OCT 9	4- 5 PM	3380	8.9
100	TUE	DEC 1	5- 6 PM	3376	8.9

ANNUAL MAXIMUM TRAFFIC DAYS

ORDER	DAY	DATE	DAILY VOLUME	PERCENT OF AADT
1	FRI	MAY 22	48818	128.7
2	FRI	MAR 6	47581	125.4
3	FRI	FEB 13	47278	124.6
4	FRI	MAR 13	47166	124.3
5	FRI	APR 10	47081	124.1
6	FRI	SEP 25	47006	123.9
7	FRI	MAY 8	46986	123.8
8	FRI	APR 3	46802	123.3
9	FRI	MAY 1	46515	122.6
10	FRI	SEP 11	46438	122.4
11	FRI	OCT 9	46337	122.1
12	FRI	DEC 18	46046	121.3
13	FRI	SEP 4	45989	121.2
14	FRI	OCT 23	45989	121.2
15	FRI	OCT 2	45951	121.1
16	FRI	MAR 20	45876	120.9
17	FRI	AUG 21	45835	120.8
18	FRI	APR 17	45822	120.8
19	FRI	DEC 11	45793	120.7
20	FRI	MAY 29	45638	120.3
21	FRI	FEB 27	45418	119.7
22	FRI	JUN 5	45351	119.5
23	FRI	DEC 4	45205	119.1
24	FRI	JAN 30	45158	119.0
25	FRI	FEB 20	44984	118.5
26	FRI	JAN 16	44933	118.4
27	FRI	SEP 18	44879	118.3
28	FRI	FEB 6	44849	118.2
29	FRI	NOV 6	44720	117.8
30	FRI	NOV 13	44671	117.7
40	FRI	MAR 27	43206	113.9
50	FRI	JUL 10	42377	111.7
60	FRI	JAN 9	41673	109.8
70	TUE	JUN 2	41309	108.9
80	THU	SEP 24	40886	107.7
90	WED	MAR 11	40757	107.4
100	THU	NOV 5	40470	106.6

NEBRASKA DEPARTMENT OF ROADS
PLANNING AND PROJECT DEVELOPMENT DIVISION
2015 CONTINUOUS TRAFFIC COUNT DATA

STATION: 29 EAST

ROUTE: US30

LOCATION: JCT 2ND & BROADWELL AVE IN G.I. E LEG A029

CLASSIFICATION DATA FROM STATION K0639E

MONTH	TRAFFIC AVERAGES 5 DAY	TRAFFIC AVERAGES 7 DAY	PERCENT 7 DAY IS OF 5 DAY	PERCENT MONTH IS OF YEAR
JANUARY	8,517	7,837	92.0	90.3
FEBRUARY	8,744	8,106	92.7	93.4
MARCH	9,236	8,679	94.0	100.0
APRIL	9,254	8,587	92.8	98.9
MAY	9,068	8,464	93.3	97.5
JUNE	9,911	9,210	92.9	106.1
JULY	9,933	9,120	91.8	105.0
AUGUST	9,949	9,264	93.1	106.7
SEPTEMBER	10,069	9,314	92.5	107.3
OCTOBER	9,629	8,950	92.9	103.1
NOVEMBER	8,877	8,253	93.0	95.1
DECEMBER	9,069	8,403	92.7	96.8
ANNUAL	9,355	8,682	92.8	100.0

VEHICLE CLASSIFICATION

VEHICLE TYPE	NUMBER	PERCENT
CARS AND MOTORCYCLES	5,811	66.93
OTHER 2-AXLE 4-TIRE VEHICLE	2,530	29.14
SINGLE UNIT TRUCKS:		
2-AXLE 6-TIRE	116	1.33
3-AXLE	39	.44
4 OR MORE AXLE	6	.06
SINGLE TRAILER TRUCKS:		
4 OR LESS AXLE	31	.35
5-AXLE	129	1.48
6 OR MORE AXLE	18	.20
MULTI-TRAILER TRUCKS:		
5 OR LESS AXLE	--	--
6-AXLE	--	--
7 OR MORE AXLE	--	--
BUSES	2	.02
TOTAL HEAVY TRUCKS	341	3.92
TOTAL VEHICLES	8,682	100.00

ADTR107

NEBRASKA DEPARTMENT OF ROADS
PLANNING AND PROJECT DEVELOPMENT DIVISION
2015 CONTINUOUS TRAFFIC COUNT DATA

STATION: 29 EAST

ROUTE: US30

LOCATION: JCT 2ND & BROADWELL AVE IN G.I. E LEG A029

FUNCTIONAL CLASSIFICATION: URBAN-PRINCIPAL ARTERIAL-OTHER CON.

ANNUAL AVERAGE DAILY TRAFFIC 8682

ANNUAL WEEKDAY TRAFFIC 9355

ANNUAL WEEKEND TRAFFIC 7000

PERCENT DESIGN HOURLY VOLUME 9.7

PEAK HOUR OF THE DAY 4- 5 PM

HOURLY PERCENT OF TRAFFIC

HOUR PERIOD	WEEKDAYS	WEEKENDS	AVERAGE
12- 1 AM	.80	1.96	1.07
1- 2 AM	.49	1.27	.67
2- 3 AM	.35	.71	.44
3- 4 AM	.40	.54	.43
4- 5 AM	1.04	.60	.94
5- 6 AM	2.25	.86	1.93
6- 7 AM	2.42	1.53	2.21
7- 8 AM	5.64	2.18	4.85
8- 9 AM	5.10	3.46	4.72
9-10 AM	4.66	4.74	4.68
10-11 AM	5.09	5.58	5.21
11-12 AM	6.27	6.79	6.39
12- 1 PM	7.51	7.38	7.48
1- 2 PM	7.31	7.53	7.36
2- 3 PM	7.42	7.47	7.43
3- 4 PM	7.39	7.25	7.36
4- 5 PM	7.99	7.56	7.89
5- 6 PM	7.95	7.09	7.75
6- 7 PM	5.85	6.64	6.03
7- 8 PM	4.25	5.35	4.50
8- 9 PM	3.51	4.55	3.75
9-10 PM	2.94	3.98	3.18
10-11 PM	2.05	2.95	2.26
11-12 PM	1.32	2.03	1.48
SUBTOTAL 6AM-2-PM	44.03	39.22	42.93
SUBTOTAL 2PM-10PM	47.34	49.92	47.93
SUBTOTAL 9-1,2-6PM	54.31	53.89	54.22
7-9,11-2 & 3-6PM	55.19	49.27	53.84

ANNUAL MAXIMUM TRAFFIC HOURS

ORDER	DAY	DATE	HOUR	HOURLY VOLUME	PERCENT OF AADT
1	WED	SEP 16	4- 5 PM	1006	11.5
2	THU	SEP 17	4- 5 PM	922	10.6
3	TUE	SEP 15	5- 6 PM	910	10.4
4	FRI	AUG 28	4- 5 PM	903	10.4
5	FRI	SEP 18	4- 5 PM	895	10.3
6	WED	SEP 16	5- 6 PM	894	10.2
7	FRI	SEP 11	4- 5 PM	893	10.2
8	FRI	SEP 18	3- 4 PM	878	10.1
9	THU	SEP 24	5- 6 PM	866	9.9
10	WED	SEP 16	3- 4 PM	864	9.9
11	FRI	MAR 6	12- 1 PM	863	9.9
12	THU	SEP 17	5- 6 PM	863	9.9
13	TUE	AUG 4	5- 6 PM	860	9.9
14	WED	DEC 9	5- 6 PM	860	9.9
15	FRI	MAR 6	1- 2 PM	859	9.8
16	FRI	JUL 31	12- 1 PM	857	9.8
17	FRI	FEB 13	2- 3 PM	855	9.8
18	FRI	AUG 14	2- 3 PM	855	9.8
19	FRI	APR 3	2- 3 PM	852	9.8
20	FRI	JUN 12	4- 5 PM	852	9.8
21	TUE	SEP 15	4- 5 PM	852	9.8
22	TUE	SEP 15	3- 4 PM	848	9.7
23	WED	NOV 25	4- 5 PM	847	9.7
24	WED	DEC 2	5- 6 PM	847	9.7
25	FRI	JUN 26	2- 3 PM	845	9.7
26	FRI	NOV 6	5- 6 PM	844	9.7
27	FRI	APR 3	12- 1 PM	843	9.7
28	FRI	JUN 26	12- 1 PM	843	9.7
29	THU	SEP 10	4- 5 PM	843	9.7
30	MON	SEP 21	5- 6 PM	843	9.7
40	FRI	OCT 9	4- 5 PM	835	9.6
50	FRI	DEC 18	5- 6 PM	828	9.5
60	MON	OCT 19	4- 5 PM	823	9.4
70	FRI	APR 17	3- 4 PM	820	9.4
80	MON	SEP 21	3- 4 PM	818	9.4
90	TUE	JUL 14	4- 5 PM	815	9.3
100	TUE	JUL 7	5- 6 PM	812	9.3

ANNUAL MAXIMUM TRAFFIC DAYS

ORDER	DAY	DATE	DAILY VOLUME	PERCENT OF AADT
1	FRI	AUG 28	11348	130.7
2	FRI	SEP 18	11243	129.4
3	FRI	SEP 4	11203	129.0
4	FRI	SEP 11	11041	127.1
5	FRI	JUL 24	10941	126.0
6	FRI	AUG 7	10921	125.7
7	FRI	AUG 21	10896	125.5
8	FRI	OCT 2	10876	125.2
9	FRI	SEP 25	10847	124.9
10	FRI	JUN 26	10842	124.8
11	FRI	AUG 14	10833	124.7
12	FRI	JUL 31	10816	124.5
13	FRI	JUL 17	10743	123.7
14	FRI	JUL 10	10730	123.5
15	FRI	OCT 9	10713	123.3
16	FRI	JUN 12	10686	123.0
17	FRI	JUN 19	10607	122.1
18	FRI	APR 3	10571	121.7
19	FRI	OCT 23	10563	121.6
20	WED	SEP 16	10530	121.2
21	FRI	OCT 16	10454	120.4
22	FRI	JUN 5	10447	120.3
23	FRI	MAR 27	10426	120.0
24	FRI	NOV 6	10425	120.0
25	FRI	DEC 18	10421	120.0
26	FRI	MAR 20	10416	119.9
27	FRI	FEB 13	10411	119.9
28	THU	JUL 2	10411	119.9
29	THU	SEP 3	10393	119.7
30	TUE	SEP 15	10383	119.5
40	FRI	DEC 11	10275	118.3
50	FRI	MAY 8	10125	116.6
60	FRI	NOV 20	9922	114.2
70	WED	JUN 3	9830	113.2
80	TUE	SEP 22	9781	112.6
90	TUE	JUL 14	9739	112.1
100	WED	JUL 29	9657	111.2

NEBRASKA DEPARTMENT OF ROADS
PLANNING AND PROJECT DEVELOPMENT DIVISION
2015 CONTINUOUS TRAFFIC COUNT DATA

STATION: 29 WEST

ROUTE: US30

LOCATION: JCT 2ND & BROADWELL AVE IN G.I. E LEG A029

CLASSIFICATION DATA FROM STATION K0639E

MONTH	TRAFFIC AVERAGES 5 DAY	TRAFFIC AVERAGES 7 DAY	PERCENT 7 DAY IS OF 5 DAY	PERCENT MONTH IS OF YEAR
JANUARY	10,270	9,452	92.0	90.5
FEBRUARY	10,533	9,772	92.8	93.6
MARCH	11,117	10,499	94.4	100.5
APRIL	11,551	10,754	93.1	103.0
MAY	11,320	10,593	93.6	101.4
JUNE	11,812	10,988	93.0	105.2
JULY	11,918	10,969	92.0	105.0
AUGUST	11,872	11,093	93.4	106.2
SEPTEMBER	11,934	11,095	93.0	106.2
OCTOBER	10,599	10,076	95.1	96.5
NOVEMBER	10,594	9,887	93.3	94.7
DECEMBER	10,925	10,144	92.9	97.1
ANNUAL	11,204	10,444	93.2	100.0

VEHICLE CLASSIFICATION

VEHICLE TYPE	NUMBER	PERCENT
CARS AND MOTORCYCLES	6,992	66.94
OTHER 2-AXLE 4-TIRE VEHICLE	3,044	29.14
SINGLE UNIT TRUCKS:		
2-AXLE 6-TIRE	139	1.33
3-AXLE	46	.44
4 OR MORE AXLE	8	.07
SINGLE TRAILER TRUCKS:		
4 OR LESS AXLE	37	.35
5-AXLE	155	1.48
6 OR MORE AXLE	21	.20
MULTI-TRAILER TRUCKS:		
5 OR LESS AXLE	--	--
6-AXLE	--	--
7 OR MORE AXLE	--	--
BUSES	2	.01
TOTAL HEAVY TRUCKS	408	3.90
TOTAL VEHICLES	10,444	100.00

ADTR107

NEBRASKA DEPARTMENT OF ROADS
PLANNING AND PROJECT DEVELOPMENT DIVISION
2015 CONTINUOUS TRAFFIC COUNT DATA

STATION: 29 WEST

ROUTE: US30

LOCATION: JCT 2ND & BROADWELL AVE IN G.I. E LEG A029

FUNCTIONAL CLASSIFICATION: URBAN-PRINCIPAL ARTERIAL-OTHER CON.

ANNUAL AVERAGE DAILY TRAFFIC 10444

ANNUAL WEEKDAY TRAFFIC 11204

ANNUAL WEEKEND TRAFFIC 8544

PERCENT DESIGN HOURLY VOLUME 9.7

PEAK HOUR OF THE DAY 5- 6 PM

HOURLY PERCENT OF TRAFFIC

HOUR PERIOD	WEEKDAYS	WEEKENDS	AVERAGE
12- 1 AM	1.06	2.04	1.29
1- 2 AM	.48	1.27	.66
2- 3 AM	.36	.71	.44
3- 4 AM	.51	.52	.51
4- 5 AM	.96	.61	.88
5- 6 AM	2.23	.93	1.93
6- 7 AM	2.87	1.28	2.50
7- 8 AM	5.55	2.50	4.84
8- 9 AM	4.60	3.24	4.29
9-10 AM	5.08	5.10	5.08
10-11 AM	5.61	6.55	5.83
11-12 AM	6.78	7.69	7.00
12- 1 PM	7.62	7.89	7.68
1- 2 PM	6.99	7.87	7.19
2- 3 PM	7.10	7.39	7.17
3- 4 PM	7.71	7.23	7.60
4- 5 PM	7.90	7.04	7.70
5- 6 PM	8.05	6.58	7.71
6- 7 PM	5.22	6.11	5.43
7- 8 PM	4.11	5.02	4.32
8- 9 PM	3.29	4.12	3.48
9-10 PM	2.58	3.76	2.85
10-11 PM	1.85	2.73	2.06
11-12 PM	1.48	1.83	1.56
SUBTOTAL 6AM-2-PM	45.14	42.16	44.44
SUBTOTAL 2PM-10PM	46.00	47.28	46.30
SUBTOTAL 9-1,2-6PM	55.88	55.52	55.80
7-9,11-2 & 3-6PM	55.25	50.09	54.04

ANNUAL MAXIMUM TRAFFIC HOURS

ORDER	DAY	DATE	HOUR	HOURLY VOLUME	PERCENT OF AADT
1	SAT	OCT 3	11-12 AM	1189	11.3
2	SAT	OCT 3	12- 1 PM	1096	10.4
3	FRI	AUG 28	4- 5 PM	1067	10.2
4	FRI	JUN 26	4- 5 PM	1058	10.1
5	FRI	SEP 11	4- 5 PM	1058	10.1
6	FRI	AUG 28	5- 6 PM	1047	10.0
7	FRI	SEP 18	4- 5 PM	1045	10.0
8	FRI	OCT 2	5- 6 PM	1042	9.9
9	FRI	APR 3	1- 2 PM	1040	9.9
10	FRI	APR 3	12- 1 PM	1038	9.9
11	FRI	SEP 11	3- 4 PM	1038	9.9
12	FRI	JUN 12	4- 5 PM	1037	9.9
13	THU	APR 16	5- 6 PM	1036	9.9
14	SAT	OCT 3	10-11 AM	1036	9.9
15	WED	JUL 1	5- 6 PM	1034	9.9
16	FRI	MAY 15	3- 4 PM	1031	9.8
17	THU	JUL 23	5- 6 PM	1031	9.8
18	FRI	OCT 23	4- 5 PM	1031	9.8
19	FRI	APR 3	2- 3 PM	1029	9.8
20	FRI	MAY 1	4- 5 PM	1028	9.8
21	FRI	FEB 13	1- 2 PM	1027	9.8
22	FRI	JUL 24	12- 1 PM	1027	9.8
23	THU	SEP 24	5- 6 PM	1027	9.8
24	FRI	APR 17	4- 5 PM	1026	9.8
25	FRI	JUN 12	5- 6 PM	1026	9.8
26	THU	AUG 27	5- 6 PM	1026	9.8
27	FRI	SEP 18	3- 4 PM	1025	9.8
28	FRI	JAN 16	4- 5 PM	1024	9.8
29	FRI	JUL 24	5- 6 PM	1024	9.8
30	FRI	MAR 20	4- 5 PM	1019	9.7
40	FRI	APR 17	5- 6 PM	1013	9.6
50	TUE	SEP 22	4- 5 PM	1008	9.6
60	FRI	OCT 30	4- 5 PM	1003	9.6
70	TUE	SEP 15	5- 6 PM	998	9.5
80	TUE	AUG 4	5- 6 PM	992	9.4
90	TUE	APR 21	5- 6 PM	988	9.4
100	THU	JUL 2	2- 3 PM	985	9.4

ANNUAL MAXIMUM TRAFFIC DAYS

ORDER	DAY	DATE	DAILY VOLUME	PERCENT OF AADT
1	FRI	AUG 28	13530	129.5
2	FRI	SEP 18	13234	126.7
3	FRI	JUL 24	13207	126.4
4	FRI	OCT 2	13104	125.4
5	FRI	SEP 11	13095	125.3
6	FRI	SEP 4	13091	125.3
7	FRI	APR 17	13023	124.6
8	FRI	AUG 21	12959	124.0
9	FRI	MAY 1	12953	124.0
10	FRI	APR 3	12930	123.8
11	FRI	AUG 14	12865	123.1
12	FRI	AUG 7	12844	122.9
13	FRI	JUN 26	12836	122.9
14	FRI	JUL 31	12812	122.6
15	FRI	MAY 15	12797	122.5
16	THU	JUL 2	12779	122.3
17	FRI	JUN 12	12769	122.2
18	FRI	JUN 19	12768	122.2
19	FRI	FEB 13	12725	121.8
20	FRI	MAY 8	12658	121.1
21	FRI	SEP 25	12649	121.1
22	FRI	JUL 17	12645	121.0
23	FRI	APR 10	12619	120.8
24	WED	DEC 23	12535	120.0
25	FRI	MAR 20	12475	119.4
26	FRI	DEC 18	12461	119.3
27	FRI	MAR 6	12449	119.1
28	FRI	DEC 11	12419	118.9
29	FRI	JUN 5	12403	118.7
30	WED	JUL 1	12387	118.6
40	FRI	APR 24	12188	116.6
50	TUE	SEP 1	12044	115.3
60	MON	JUN 29	11957	114.4
70	TUE	SEP 8	11859	113.5
80	TUE	JUN 16	11764	112.6
90	MON	AUG 10	11667	111.7
100	WED	AUG 12	11607	111.1

NEBRASKA DEPARTMENT OF ROADS
PLANNING AND PROJECT DEVELOPMENT DIVISION
2015 CONTINUOUS TRAFFIC COUNT DATA

STATION: 29 BOTH DIRE

ROUTE: US30

LOCATION: JCT 2ND & BROADWELL AVE IN G.I. E LEG A029

CLASSIFICATION DATA FROM STATION K0639E

MONTH	TRAFFIC AVERAGES 5 DAY	TRAFFIC AVERAGES 7 DAY	PERCENT 7 DAY IS OF 5 DAY	PERCENT MONTH IS OF YEAR
JANUARY	18,787	17,289	92.0	90.4
FEBRUARY	19,277	17,878	92.7	93.5
MARCH	20,353	19,178	94.2	100.3
APRIL	20,805	19,341	93.0	101.1
MAY	20,388	19,057	93.5	99.6
JUNE	21,723	20,198	93.0	105.6
JULY	21,851	20,089	91.9	105.0
AUGUST	21,821	20,357	93.3	106.4
SEPTEMBER	22,003	20,409	92.8	106.7
OCTOBER	20,228	19,026	94.1	99.5
NOVEMBER	19,471	18,140	93.2	94.8
DECEMBER	19,994	18,547	92.8	97.0
ANNUAL	20,559	19,126	93.0	100.0

VEHICLE CLASSIFICATION

VEHICLE TYPE	NUMBER	PERCENT
CARS AND MOTORCYCLES	12,803	66.94
OTHER 2-AXLE 4-TIRE VEHICLE	5,574	29.14
SINGLE UNIT TRUCKS:		
2-AXLE 6-TIRE	255	1.33
3-AXLE	85	.44
4 OR MORE AXLE	14	.07
SINGLE TRAILER TRUCKS:		
4 OR LESS AXLE	68	.35
5-AXLE	284	1.48
6 OR MORE AXLE	39	.20
MULTI-TRAILER TRUCKS:		
5 OR LESS AXLE	--	--
6-AXLE	--	--
7 OR MORE AXLE	--	--
BUSES	4	.02
TOTAL HEAVY TRUCKS	749	3.91
TOTAL VEHICLES	19,126	100.00

ADTR107

NEBRASKA DEPARTMENT OF ROADS
PLANNING AND PROJECT DEVELOPMENT DIVISION
2015 CONTINUOUS TRAFFIC COUNT DATA

STATION: 29 BOTH DIREC

ROUTE: US30

LOCATION: JCT 2ND & BROADWELL AVE IN G.I. E LEG A029

FUNCTIONAL CLASSIFICATION: URBAN-PRINCIPAL ARTERIAL-OTHER CON.

ANNUAL AVERAGE DAILY TRAFFIC 19126

ANNUAL WEEKDAY TRAFFIC 20559

ANNUAL WEEKEND TRAFFIC 15544

PERCENT DESIGN HOURLY VOLUME 9.5

PEAK HOUR OF THE DAY 4- 5 PM

HOURLY PERCENT OF TRAFFIC

HOUR PERIOD	WEEKDAYS	WEEKENDS	AVERAGE
12- 1 AM	.94	2.00	1.19
1- 2 AM	.48	1.27	.67
2- 3 AM	.36	.71	.44
3- 4 AM	.46	.53	.47
4- 5 AM	1.00	.61	.91
5- 6 AM	2.24	.90	1.93
6- 7 AM	2.66	1.39	2.37
7- 8 AM	5.60	2.35	4.84
8- 9 AM	4.83	3.34	4.48
9-10 AM	4.89	4.93	4.90
10-11 AM	5.37	6.11	5.54
11-12 AM	6.55	7.29	6.72
12- 1 PM	7.57	7.66	7.59
1- 2 PM	7.14	7.72	7.27
2- 3 PM	7.24	7.43	7.29
3- 4 PM	7.56	7.24	7.49
4- 5 PM	7.94	7.28	7.79
5- 6 PM	8.00	6.81	7.73
6- 7 PM	5.51	6.35	5.70
7- 8 PM	4.18	5.17	4.41
8- 9 PM	3.39	4.31	3.60
9-10 PM	2.75	3.86	3.00
10-11 PM	1.94	2.83	2.15
11-12 PM	1.41	1.92	1.53
SUBTOTAL 6AM-2-PM	44.64	40.83	43.76
SUBTOTAL 2PM-10PM	46.61	48.47	47.04
SUBTOTAL 9-1,2-6PM	55.17	54.79	55.08
7-9,11-2 & 3-6PM	55.22	49.72	53.95

ANNUAL MAXIMUM TRAFFIC HOURS

ORDER	DAY	DATE	HOUR	HOURLY VOLUME	PERCENT OF AADT
1	FRI	AUG 28	4- 5 PM	1970	10.3
2	FRI	SEP 11	4- 5 PM	1951	10.2
3	FRI	SEP 18	4- 5 PM	1940	10.1
4	WED	SEP 16	4- 5 PM	1916	10.0
5	TUE	SEP 15	5- 6 PM	1908	9.9
6	FRI	SEP 18	3- 4 PM	1903	9.9
7	FRI	JUN 26	4- 5 PM	1893	9.8
8	THU	SEP 24	5- 6 PM	1893	9.8
9	FRI	JUN 12	4- 5 PM	1889	9.8
10	FRI	APR 3	12- 1 PM	1881	9.8
11	FRI	APR 3	2- 3 PM	1881	9.8
12	FRI	MAR 6	12- 1 PM	1879	9.8
13	FRI	SEP 11	3- 4 PM	1874	9.7
14	FRI	JUL 24	12- 1 PM	1865	9.7
15	FRI	AUG 28	5- 6 PM	1865	9.7
16	FRI	JAN 16	4- 5 PM	1858	9.7
17	TUE	AUG 4	5- 6 PM	1852	9.6
18	THU	SEP 17	4- 5 PM	1849	9.6
19	FRI	SEP 25	4- 5 PM	1848	9.6
20	FRI	FEB 13	1- 2 PM	1846	9.6
21	WED	JUL 1	5- 6 PM	1844	9.6
22	WED	SEP 16	5- 6 PM	1841	9.6
23	FRI	APR 3	1- 2 PM	1840	9.6
24	FRI	AUG 21	4- 5 PM	1837	9.6
25	FRI	OCT 23	4- 5 PM	1837	9.6
26	FRI	JUL 31	12- 1 PM	1834	9.5
27	FRI	APR 10	4- 5 PM	1832	9.5
28	FRI	DEC 18	5- 6 PM	1829	9.5
29	MON	SEP 21	5- 6 PM	1827	9.5
30	FRI	MAY 15	3- 4 PM	1826	9.5
40	WED	JUL 8	5- 6 PM	1815	9.4
50	FRI	DEC 11	4- 5 PM	1808	9.4
60	THU	JUN 25	5- 6 PM	1801	9.4
70	THU	JUL 2	4- 5 PM	1791	9.3
80	WED	DEC 2	5- 6 PM	1786	9.3
90	FRI	AUG 14	4- 5 PM	1783	9.3
100	FRI	MAR 13	12- 1 PM	1779	9.3

ANNUAL MAXIMUM TRAFFIC DAYS

ORDER	DAY	DATE	DAILY VOLUME	PERCENT OF AADT
1	FRI	AUG 28	24878	130.0
2	FRI	SEP 18	24477	127.9
3	FRI	SEP 4	24294	127.0
4	FRI	JUL 24	24148	126.2
5	FRI	SEP 11	24136	126.1
6	FRI	OCT 2	23980	125.3
7	FRI	AUG 21	23855	124.7
8	FRI	AUG 7	23765	124.2
9	FRI	AUG 14	23698	123.9
10	FRI	JUN 26	23678	123.8
11	FRI	JUL 31	23628	123.5
12	FRI	APR 3	23501	122.8
13	FRI	SEP 25	23496	122.8
14	FRI	JUN 12	23455	122.6
15	FRI	JUL 17	23388	122.2
16	FRI	JUN 19	23375	122.2
17	FRI	MAY 1	23272	121.6
18	THU	JUL 2	23190	121.2
19	FRI	APR 17	23158	121.0
20	FRI	FEB 13	23136	120.9
21	FRI	MAY 15	22993	120.2
22	FRI	APR 10	22970	120.0
23	FRI	MAR 20	22891	119.6
24	FRI	DEC 18	22882	119.6
25	FRI	JUL 10	22881	119.6
26	FRI	JUN 5	22850	119.4
27	FRI	MAR 6	22829	119.3
28	FRI	OCT 23	22813	119.2
29	FRI	NOV 6	22809	119.2
30	FRI	MAY 8	22783	119.1
40	TUE	SEP 1	22397	117.1
50	TUE	JUL 21	22060	115.3
60	MON	JUN 29	21811	114.0
70	TUE	SEP 8	21675	113.3
80	TUE	JUN 16	21518	112.5
90	WED	JUN 24	21410	111.9
100	WED	AUG 5	21272	111.2

NEBRASKA DEPARTMENT OF ROADS
PLANNING AND PROJECT DEVELOPMENT DIVISION
2015 CONTINUOUS TRAFFIC COUNT DATA

STATION: 30 BOTH DIRE

ROUTE: N121

LOCATION: JCT N121 & US81 W LEG A030

CLASSIFICATION DATA FROM STATION K0598W

MONTH	TRAFFIC AVERAGES 5 DAY	TRAFFIC AVERAGES 7 DAY	PERCENT 7 DAY IS OF 5 DAY	PERCENT MONTH IS OF YEAR
JANUARY	1,393	1,359	97.6	72.4
FEBRUARY	1,370	1,331	97.2	70.9
MARCH	1,646	1,644	99.9	87.6
APRIL	1,881	1,863	99.0	99.3
MAY	2,243	2,248	100.2	119.8
JUNE	2,426	2,507	103.3	133.6
JULY	2,569	2,639	102.7	140.6
AUGUST	2,143	2,235	104.3	119.1
SEPTEMBER	2,074	2,051	98.9	109.3
OCTOBER	1,911	1,903	99.6	101.4
NOVEMBER	1,462	1,433	98.0	76.3
DECEMBER	1,344	1,315	97.8	70.1
ANNUAL	1,872	1,877	100.3	100.0

VEHICLE CLASSIFICATION

VEHICLE TYPE	NUMBER	PERCENT
CARS AND MOTORCYCLES	986	52.53
OTHER 2-AXLE 4-TIRE VEHICLE	831	44.27
SINGLE UNIT TRUCKS:		
2-AXLE 6-TIRE	19	1.01
3-AXLE	9	.47
4 OR MORE AXLE	6	.31
SINGLE TRAILER TRUCKS:		
4 OR LESS AXLE	6	.31
5-AXLE	8	.42
6 OR MORE AXLE	12	.63
MULTI-TRAILER TRUCKS:		
5 OR LESS AXLE	--	--
6-AXLE	--	--
7 OR MORE AXLE	--	--
BUSES	--	--
TOTAL HEAVY TRUCKS	60	3.19
TOTAL VEHICLES	1,877	100.00

ADTR107

NEBRASKA DEPARTMENT OF ROADS
PLANNING AND PROJECT DEVELOPMENT DIVISION
2015 CONTINUOUS TRAFFIC COUNT DATA

STATION: 30 BOTH DIREC

ROUTE: N121

LOCATION: JCT N121 & US81 W LEG A030

FUNCTIONAL CLASSIFICATION: RURAL-MAJOR COLLECTOR

ANNUAL AVERAGE DAILY TRAFFIC 1877

ANNUAL WEEKDAY TRAFFIC 1872

ANNUAL WEEKEND TRAFFIC 1890

PERCENT DESIGN HOURLY VOLUME 13.4

PEAK HOUR OF THE DAY 5- 6 PM

HOURLY PERCENT OF TRAFFIC

HOUR PERIOD	WEEKDAYS	WEEKENDS	AVERAGE
12- 1 AM	.32	.87	.47
1- 2 AM	.25	.50	.32
2- 3 AM	.20	.37	.25
3- 4 AM	.17	.24	.19
4- 5 AM	.51	.25	.44
5- 6 AM	1.50	.50	1.21
6- 7 AM	3.57	1.31	2.92
7- 8 AM	6.11	2.39	5.04
8- 9 AM	5.14	3.70	4.73
9-10 AM	4.86	5.39	5.01
10-11 AM	5.21	6.61	5.61
11-12 AM	5.67	7.13	6.09
12- 1 PM	6.26	7.68	6.67
1- 2 PM	6.15	7.79	6.62
2- 3 PM	6.25	7.41	6.59
3- 4 PM	7.64	7.77	7.68
4- 5 PM	8.80	7.84	8.52
5- 6 PM	9.12	7.94	8.78
6- 7 PM	7.24	7.46	7.30
7- 8 PM	5.38	5.83	5.51
8- 9 PM	4.28	4.48	4.34
9-10 PM	2.89	3.29	3.00
10-11 PM	1.63	2.06	1.76
11-12 PM	.85	1.17	.94
SUBTOTAL 6AM-2-PM	43.00	42.05	42.73
SUBTOTAL 2PM-10PM	51.63	52.06	51.75
SUBTOTAL 9-1,2-6PM	53.85	57.81	54.99
7-9,11-2 & 3-6PM	54.92	52.28	54.16

ANNUAL MAXIMUM TRAFFIC HOURS

ORDER	DAY	DATE	HOUR	HOURLY VOLUME	PERCENT OF AADT
1	SUN	JUL 5	12- 1 PM	285	15.1
2	FRI	JUL 3	3- 4 PM	282	15.0
3	SAT	JUL 4	10-11 PM	281	14.9
4	SUN	JUN 21	5- 6 PM	279	14.8
5	SAT	JUL 4	5- 6 PM	278	14.8
6	FRI	JUN 26	6- 7 PM	276	14.7
7	SAT	AUG 22	5- 6 PM	274	14.5
8	FRI	JUL 3	5- 6 PM	272	14.4
9	FRI	JUL 3	6- 7 PM	271	14.4
10	SAT	JUL 4	12- 1 PM	271	14.4
11	FRI	SEP 18	5- 6 PM	266	14.1
12	SAT	JUL 4	1- 2 PM	264	14.0
13	SAT	AUG 22	4- 5 PM	264	14.0
14	FRI	AUG 14	5- 6 PM	263	14.0
15	SUN	JUL 5	11-12 AM	262	13.9
16	SUN	JUN 21	12- 1 PM	261	13.9
17	SAT	JUL 4	4- 5 PM	261	13.9
18	THU	JUL 23	5- 6 PM	260	13.8
19	SUN	JUN 21	6- 7 PM	259	13.7
20	FRI	JUL 3	4- 5 PM	259	13.7
21	FRI	JUL 24	5- 6 PM	259	13.7
22	FRI	SEP 4	5- 6 PM	259	13.7
23	FRI	MAY 22	4- 5 PM	258	13.7
24	SUN	JUN 21	3- 4 PM	258	13.7
25	FRI	JUL 10	6- 7 PM	258	13.7
26	FRI	MAY 22	6- 7 PM	255	13.5
27	FRI	JUN 12	5- 6 PM	254	13.5
28	FRI	OCT 2	5- 6 PM	254	13.5
29	FRI	JUN 19	6- 7 PM	253	13.4
30	SUN	AUG 23	3- 4 PM	253	13.4
40	SUN	JUN 21	4- 5 PM	246	13.1
50	FRI	JUL 17	5- 6 PM	243	12.9
60	FRI	JUL 3	7- 8 PM	240	12.7
70	FRI	JUL 10	3- 4 PM	236	12.5
80	THU	OCT 22	4- 5 PM	234	12.4
90	SUN	JUN 28	1- 2 PM	231	12.3
100	THU	JUL 23	4- 5 PM	229	12.2

ANNUAL MAXIMUM TRAFFIC DAYS

ORDER	DAY	DATE	DAILY VOLUME	PERCENT OF AADT
1	SAT	JUL 4	3826	203.8
2	FRI	JUL 3	3576	190.5
3	FRI	JUL 24	3270	174.2
4	SUN	JUN 21	3126	166.5
5	FRI	JUL 17	3123	166.3
6	SAT	AUG 22	3077	163.9
7	FRI	AUG 21	2994	159.5
8	SUN	JUL 5	2985	159.0
9	SAT	MAY 23	2946	156.9
10	FRI	MAY 22	2926	155.8
11	SAT	JUN 27	2910	155.0
12	SAT	JUN 20	2891	154.0
13	THU	JUL 23	2886	153.7
14	FRI	JUL 10	2858	152.2
15	FRI	JUN 26	2836	151.0
16	FRI	JUN 19	2822	150.3
17	FRI	SEP 4	2802	149.2
18	THU	JUL 2	2792	148.7
19	SAT	JUL 18	2786	148.4
20	SAT	JUL 11	2782	148.2
21	SAT	JUL 25	2745	146.2
22	SAT	JUN 13	2742	146.0
23	FRI	AUG 14	2728	145.3
24	SAT	AUG 1	2727	145.2
25	FRI	JUL 31	2720	144.9
26	THU	JUL 16	2703	144.0
27	SUN	JUN 28	2679	142.7
28	FRI	JUN 5	2675	142.5
29	FRI	AUG 7	2674	142.4
30	THU	JUL 9	2635	140.3
40	WED	JUN 24	2590	137.9
50	SUN	JUL 19	2501	133.2
60	MON	JUN 1	2420	128.9
70	THU	MAY 7	2365	125.9
80	WED	JUN 10	2316	123.3
90	FRI	APR 17	2233	118.9
100	WED	MAY 6	2186	116.4

NEBRASKA DEPARTMENT OF ROADS
PLANNING AND PROJECT DEVELOPMENT DIVISION
2015 CONTINUOUS TRAFFIC COUNT DATA

STATION: 31 EAST

ROUTE: I80

LOCATION: CHAPPELL INTERCHANGE E LEG A031

CLASSIFICATION DATA FROM STATION K0609E

MONTH	TRAFFIC AVERAGES 5 DAY	TRAFFIC AVERAGES 7 DAY	PERCENT 7 DAY IS OF 5 DAY	PERCENT MONTH IS OF YEAR
JANUARY	2,627	2,702	102.9	75.2
FEBRUARY	2,604	2,676	102.8	74.5
MARCH	3,046	3,226	105.9	89.8
* APRIL	3,350	3,460	103.3	96.3
* MAY	3,702	3,792	102.4	105.5
* JUNE	4,109	4,267	103.8	118.8
* JULY	4,549	4,626	101.7	128.8
* AUGUST	4,275	4,455	104.2	124.0
* SEPTEMBER	4,075	4,208	103.3	117.1
* OCTOBER	3,841	3,946	102.7	109.8
NOVEMBER	2,897	3,091	106.7	86.0
DECEMBER	2,469	2,662	107.8	74.1
* ANNUAL	3,462	3,593	103.8	100.0

* TRAFFIC IS ESTIMATED OR AFFECTED BY DETOUR OR CONSTRUCTION

VEHICLE CLASSIFICATION

VEHICLE TYPE	NUMBER	PERCENT
CARS AND MOTORCYCLES	953	26.52
OTHER 2-AXLE 4-TIRE VEHICLE	462	12.85
SINGLE UNIT TRUCKS:		
2-AXLE 6-TIRE	71	1.97
3-AXLE	20	.55
4 OR MORE AXLE	--	--
SINGLE TRAILER TRUCKS:		
4 OR LESS AXLE	88	2.44
5-AXLE	1,831	50.96
6 OR MORE AXLE	65	1.80
MULTI-TRAILER TRUCKS:		
5 OR LESS AXLE	43	1.19
6-AXLE	56	1.55
7 OR MORE AXLE	--	--
BUSES	4	.11
TOTAL HEAVY TRUCKS	2,178	60.61
TOTAL VEHICLES	3,593	100.00

ADTR107

NEBRASKA DEPARTMENT OF ROADS
PLANNING AND PROJECT DEVELOPMENT DIVISION
2015 CONTINUOUS TRAFFIC COUNT DATA

STATION: 31 EAST

ROUTE: I80

LOCATION: CHAPPELL INTERCHANGE E LEG A031

FUNCTIONAL CLASSIFICATION: RURAL-PRINCIPAL ARTERIAL-INTERSTATE

ANNUAL AVERAGE DAILY TRAFFIC 3593

ANNUAL WEEKDAY TRAFFIC 3462

ANNUAL WEEKEND TRAFFIC 3921

PERCENT DESIGN HOURLY VOLUME 10.4

PEAK HOUR OF THE DAY 11-12 AM

HOURLY PERCENT OF TRAFFIC

HOUR PERIOD	WEEKDAYS	WEEKENDS	AVERAGE
12- 1 AM	1.53	1.80	1.62
1- 2 AM	1.25	1.47	1.32
2- 3 AM	1.15	1.31	1.20
3- 4 AM	1.18	1.22	1.20
4- 5 AM	1.41	1.41	1.41
5- 6 AM	1.81	1.67	1.77
6- 7 AM	2.49	2.41	2.47
7- 8 AM	3.64	3.59	3.63
8- 9 AM	5.03	5.08	5.05
9-10 AM	6.00	6.19	6.06
10-11 AM	6.64	6.92	6.73
11-12 AM	6.82	7.06	6.90
12- 1 PM	6.81	6.92	6.84
1- 2 PM	6.82	6.75	6.80
2- 3 PM	6.78	6.76	6.78
3- 4 PM	6.64	6.60	6.63
4- 5 PM	6.49	6.31	6.43
5- 6 PM	6.02	5.77	5.94
6- 7 PM	5.21	5.10	5.18
7- 8 PM	4.49	4.40	4.46
8- 9 PM	3.79	3.80	3.79
9-10 PM	3.22	3.06	3.17
10-11 PM	2.62	2.49	2.58
11-12 PM	2.14	1.93	2.07
SUBTOTAL 6AM-2-PM	44.30	44.94	44.50
SUBTOTAL 2PM-10PM	42.68	41.82	42.42
SUBTOTAL 9-1,2-6PM	52.24	52.56	52.34
7-9,11-2 & 3-6PM	48.31	48.11	48.24

ANNUAL MAXIMUM TRAFFIC HOURS

ORDER	DAY	DATE	HOUR	HOURLY VOLUME	PERCENT OF AADT
1	THU	NOV 12	6- 7 PM	458	12.7
2	FRI	AUG 21	3- 4 PM	428	11.9
3	SAT	AUG 8	1- 2 PM	426	11.8
4	SAT	AUG 8	2- 3 PM	415	11.5
5	SAT	JUL 18	4- 5 PM	414	11.5
6	SUN	AUG 9	12- 1 PM	412	11.4
7	FRI	JUL 31	3- 4 PM	411	11.4
8	SAT	DEC 19	1- 2 PM	410	11.4
9	SAT	JUL 18	5- 6 PM	404	11.2
10	SAT	AUG 8	10-11 AM	404	11.2
11	SAT	AUG 1	3- 4 PM	401	11.1
12	SAT	AUG 8	3- 4 PM	400	11.1
13	FRI	AUG 7	2- 3 PM	399	11.1
14	SAT	AUG 1	2- 3 PM	394	10.9
15	SUN	AUG 2	2- 3 PM	393	10.9
16	SAT	DEC 19	2- 3 PM	392	10.9
17	FRI	APR 3	3- 4 PM	390	10.8
18	SUN	JUL 26	2- 3 PM	390	10.8
19	SUN	AUG 9	10-11 AM	390	10.8
20	SAT	AUG 8	11-12 AM	389	10.8
21	SAT	DEC 19	3- 4 PM	388	10.7
22	FRI	SEP 4	3- 4 PM	386	10.7
23	SAT	JUL 25	11-12 AM	385	10.7
24	FRI	JUL 10	1- 2 PM	383	10.6
25	SAT	AUG 1	10-11 AM	378	10.5
26	SUN	JUL 19	2- 3 PM	377	10.4
27	FRI	JUL 31	10-11 AM	377	10.4
28	SUN	AUG 9	11-12 AM	377	10.4
29	SAT	JUN 27	11-12 AM	376	10.4
30	SAT	JUN 27	12- 1 PM	375	10.4
40	SAT	DEC 19	12- 1 PM	372	10.3
50	FRI	JUL 10	2- 3 PM	368	10.2
60	FRI	JUL 10	11-12 AM	366	10.1
70	THU	JUL 16	11-12 AM	362	10.0
80	SUN	SEP 13	10-11 AM	359	9.9
90	SAT	JUN 27	10-11 AM	355	9.8
100	FRI	SEP 4	11-12 AM	353	9.8

ANNUAL MAXIMUM TRAFFIC DAYS

ORDER	DAY	DATE	DAILY VOLUME	PERCENT OF AADT
1	SAT	AUG 1	5632	156.7
2	SAT	AUG 8	5591	155.6
3	FRI	JUL 31	5469	152.2
4	SAT	JUL 25	5406	150.4
5	SAT	JUL 18	5373	149.5
6	FRI	AUG 7	5327	148.2
7	SAT	JUN 27	5326	148.2
8	FRI	JUL 24	5309	147.7
9	FRI	SEP 4	5287	147.1
10	FRI	JUL 10	5280	146.9
11	THU	JUL 2	5235	145.6
12	SUN	AUG 9	5158	143.5
13	FRI	JUL 17	5090	141.6
14	SUN	JUL 26	5079	141.3
15	SAT	AUG 15	5002	139.2
16	SUN	JUL 19	4999	139.1
17	FRI	JUN 19	4998	139.1
18	FRI	JUN 26	4987	138.7
19	FRI	AUG 14	4978	138.5
20	SAT	JUL 11	4972	138.3
21	THU	JUL 30	4946	137.6
22	WED	JUL 1	4927	137.1
23	SAT	SEP 12	4926	137.0
24	FRI	JUL 3	4911	136.6
25	FRI	AUG 21	4904	136.4
26	SUN	AUG 2	4889	136.0
27	THU	JUL 23	4867	135.4
28	SAT	JUN 20	4855	135.1
29	FRI	JUN 12	4854	135.0
30	SAT	DEC 19	4854	135.0
40	FRI	OCT 23	4747	132.1
50	WED	AUG 12	4640	129.1
60	THU	AUG 20	4557	126.8
70	SAT	SEP 5	4473	124.4
80	THU	SEP 24	4391	122.2
90	THU	AUG 27	4306	119.8
100	THU	JUN 4	4234	117.8

NEBRASKA DEPARTMENT OF ROADS
PLANNING AND PROJECT DEVELOPMENT DIVISION
2015 CONTINUOUS TRAFFIC COUNT DATA

STATION: 31 WEST

ROUTE: I80

LOCATION: CHAPPELL INTERCHANGE E LEG A031

CLASSIFICATION DATA FROM STATION K0609E

MONTH	TRAFFIC AVERAGES 5 DAY	TRAFFIC AVERAGES 7 DAY	PERCENT 7 DAY IS OF 5 DAY	PERCENT MONTH IS OF YEAR
JANUARY	2,699	2,919	108.2	78.8
FEBRUARY	2,733	2,873	105.1	77.6
MARCH	3,106	3,424	110.2	92.4
* APRIL	3,199	3,418	106.8	92.3
* MAY	3,650	3,902	106.9	105.3
* JUNE	4,008	4,397	109.7	118.7
* JULY	4,391	4,636	105.6	125.2
* AUGUST	4,082	4,425	108.4	119.5
* SEPTEMBER	3,915	4,187	106.9	113.0
* OCTOBER	3,705	3,959	106.9	106.9
NOVEMBER	2,953	3,287	111.3	88.7
DECEMBER	2,731	3,025	110.8	81.7
* ANNUAL	3,431	3,704	108.0	100.0

* TRAFFIC IS ESTIMATED OR AFFECTED BY DETOUR OR CONSTRUCTION

VEHICLE CLASSIFICATION

VEHICLE TYPE	NUMBER	PERCENT
CARS AND MOTORCYCLES	979	26.43
OTHER 2-AXLE 4-TIRE VEHICLE	477	12.87
SINGLE UNIT TRUCKS:		
2-AXLE 6-TIRE	73	1.97
3-AXLE	21	.56
4 OR MORE AXLE	1	.02
SINGLE TRAILER TRUCKS:		
4 OR LESS AXLE	91	2.45
5-AXLE	1,887	50.94
6 OR MORE AXLE	67	1.80
MULTI-TRAILER TRUCKS:		
5 OR LESS AXLE	45	1.21
6-AXLE	58	1.56
7 OR MORE AXLE	1	.02
BUSES	4	.10
TOTAL HEAVY TRUCKS	2,248	60.69
TOTAL VEHICLES	3,704	100.00

ADTR107

NEBRASKA DEPARTMENT OF ROADS
PLANNING AND PROJECT DEVELOPMENT DIVISION
2015 CONTINUOUS TRAFFIC COUNT DATA

STATION: 31 WEST

ROUTE: I80

LOCATION: CHAPPELL INTERCHANGE E LEG A031

FUNCTIONAL CLASSIFICATION: RURAL-PRINCIPAL ARTERIAL-INTERSTATE

ANNUAL AVERAGE DAILY TRAFFIC 3704

ANNUAL WEEKDAY TRAFFIC 3431

ANNUAL WEEKEND TRAFFIC 4387

PERCENT DESIGN HOURLY VOLUME 10.8

PEAK HOUR OF THE DAY 1- 2 PM

HOURLY PERCENT OF TRAFFIC

HOUR PERIOD	WEEKDAYS	WEEKENDS	AVERAGE
12- 1 AM	1.63	1.63	1.63
1- 2 AM	1.45	1.42	1.44
2- 3 AM	1.39	1.36	1.38
3- 4 AM	1.44	1.42	1.43
4- 5 AM	1.66	1.56	1.63
5- 6 AM	2.32	2.16	2.27
6- 7 AM	3.42	3.03	3.29
7- 8 AM	4.70	4.29	4.56
8- 9 AM	5.49	5.49	5.49
9-10 AM	6.17	6.33	6.22
10-11 AM	6.40	6.75	6.52
11-12 AM	6.37	6.78	6.51
12- 1 PM	6.46	6.85	6.59
1- 2 PM	6.60	6.83	6.68
2- 3 PM	6.53	6.76	6.60
3- 4 PM	6.46	6.54	6.49
4- 5 PM	6.03	6.27	6.11
5- 6 PM	5.66	5.60	5.64
6- 7 PM	4.86	4.90	4.87
7- 8 PM	4.18	4.11	4.15
8- 9 PM	3.55	3.36	3.48
9-10 PM	2.92	2.71	2.85
10-11 PM	2.35	2.14	2.28
11-12 PM	1.97	1.73	1.89
SUBTOTAL 6AM-2-PM	45.65	46.39	45.90
SUBTOTAL 2PM-10PM	40.22	40.27	40.24
SUBTOTAL 9-1,2-6PM	50.12	51.90	50.72
7-9,11-2 & 3-6PM	47.81	48.68	48.10

ANNUAL MAXIMUM TRAFFIC HOURS

ORDER	DAY	DATE	HOUR	HOURLY VOLUME	PERCENT OF AADT
1	SUN	JUL 19	10-11 AM	439	11.8
2	SAT	JUL 18	2- 3 PM	431	11.6
3	SAT	JUN 27	2- 3 PM	428	11.5
4	SUN	JUL 12	11-12 AM	427	11.5
5	SAT	JUL 11	2- 3 PM	425	11.4
6	SUN	JUL 26	10-11 AM	425	11.4
7	SUN	AUG 2	10-11 AM	425	11.4
8	SAT	JUL 18	10-11 AM	424	11.4
9	SAT	JUL 25	2- 3 PM	421	11.3
10	SUN	AUG 2	1- 2 PM	421	11.3
11	SAT	AUG 1	2- 3 PM	419	11.3
12	SAT	AUG 1	3- 4 PM	417	11.2
13	SUN	JUL 12	10-11 AM	416	11.2
14	SAT	AUG 8	1- 2 PM	416	11.2
15	SUN	NOV 29	2- 3 PM	416	11.2
16	SUN	AUG 9	11-12 AM	413	11.1
17	SUN	JUN 28	11-12 AM	411	11.0
18	SUN	JUN 28	12- 1 PM	411	11.0
19	SAT	AUG 1	1- 2 PM	411	11.0
20	SAT	JUL 11	10-11 AM	409	11.0
21	SUN	AUG 2	11-12 AM	409	11.0
22	SUN	AUG 2	9-10 AM	408	11.0
23	SAT	AUG 1	11-12 AM	407	10.9
24	SAT	JUL 18	3- 4 PM	406	10.9
25	SUN	JUL 26	12- 1 PM	406	10.9
26	SAT	JUL 25	12- 1 PM	405	10.9
27	SAT	JUL 18	1- 2 PM	404	10.9
28	SAT	AUG 1	12- 1 PM	404	10.9
29	SUN	AUG 2	12- 1 PM	402	10.8
30	SUN	JUN 28	3- 4 PM	401	10.8
40	SAT	AUG 8	4- 5 PM	395	10.6
50	SUN	JUL 12	2- 3 PM	387	10.4
60	SUN	DEC 27	2- 3 PM	384	10.3
70	SUN	JUL 12	1- 2 PM	379	10.2
80	SUN	JUN 7	11-12 AM	374	10.0
90	SAT	JUN 27	1- 2 PM	369	9.9
100	SAT	MAY 16	11-12 AM	365	9.8

ANNUAL MAXIMUM TRAFFIC DAYS

ORDER	DAY	DATE	DAILY VOLUME	PERCENT OF AADT
1	SAT	AUG 1	6072	163.9
2	SAT	JUN 27	5840	157.6
3	SUN	AUG 2	5831	157.4
4	SAT	JUL 18	5805	156.7
5	SAT	JUL 11	5780	156.0
6	SUN	JUN 28	5754	155.3
7	SAT	JUL 25	5618	151.6
8	SUN	JUL 26	5462	147.4
9	SAT	AUG 8	5459	147.3
10	SAT	JUN 20	5423	146.4
11	SUN	JUL 12	5415	146.1
12	SUN	JUL 19	5372	145.0
13	SAT	JUN 13	5347	144.3
14	SUN	JUN 21	5341	144.1
15	SUN	JUN 14	5279	142.5
16	SUN	AUG 16	5267	142.1
17	SUN	AUG 9	5264	142.1
18	SAT	SEP 12	5203	140.4
19	SAT	AUG 15	5177	139.7
20	SAT	AUG 22	5040	136.0
21	SAT	MAY 30	5035	135.9
22	SAT	JUN 6	4998	134.9
23	SUN	JUN 7	4970	134.1
24	FRI	JUL 31	4970	134.1
25	SUN	SEP 6	4965	134.0
26	SUN	AUG 23	4963	133.9
27	SAT	AUG 29	4963	133.9
28	SUN	MAY 31	4957	133.8
29	SUN	SEP 27	4932	133.1
30	FRI	JUL 3	4905	132.4
40	SAT	OCT 24	4709	127.1
50	WED	JUL 22	4593	124.0
60	SAT	SEP 5	4488	121.1
70	SAT	MAY 23	4447	120.0
80	WED	SEP 23	4327	116.8
90	SAT	MAY 2	4278	115.4
100	WED	AUG 26	4205	113.5

NEBRASKA DEPARTMENT OF ROADS
PLANNING AND PROJECT DEVELOPMENT DIVISION
2015 CONTINUOUS TRAFFIC COUNT DATA

STATION: 31 BOTH DIRE

ROUTE: I80

LOCATION: CHAPPELL INTERCHANGE E LEG A031

CLASSIFICATION DATA FROM STATION K0609E

MONTH	TRAFFIC AVERAGES 5 DAY	TRAFFIC AVERAGES 7 DAY	PERCENT 7 DAY IS OF 5 DAY	PERCENT MONTH IS OF YEAR
JANUARY	5,326	5,621	105.5	77.0
FEBRUARY	5,337	5,549	104.0	76.0
MARCH	6,152	6,650	108.1	91.1
* APRIL	6,549	6,878	105.0	94.3
* MAY	7,352	7,694	104.7	105.4
* JUNE	8,117	8,664	106.7	118.7
* JULY	8,940	9,262	103.6	126.9
* AUGUST	8,357	8,880	106.3	121.7
* SEPTEMBER	7,990	8,395	105.1	115.0
* OCTOBER	7,546	7,905	104.8	108.3
NOVEMBER	5,850	6,378	109.0	87.4
DECEMBER	5,200	5,687	109.4	77.9
* ANNUAL	6,893	7,297	105.9	100.0

* TRAFFIC IS ESTIMATED OR AFFECTED BY DETOUR OR CONSTRUCTION

VEHICLE CLASSIFICATION

VEHICLE TYPE	NUMBER	PERCENT
CARS AND MOTORCYCLES	1,932	26.48
OTHER 2-AXLE 4-TIRE VEHICLE	939	12.87
SINGLE UNIT TRUCKS:		
2-AXLE 6-TIRE	144	1.97
3-AXLE	41	.56
4 OR MORE AXLE	1	.01
SINGLE TRAILER TRUCKS:		
4 OR LESS AXLE	179	2.45
5-AXLE	3,718	50.96
6 OR MORE AXLE	132	1.80
MULTI-TRAILER TRUCKS:		
5 OR LESS AXLE	88	1.20
6-AXLE	114	1.56
7 OR MORE AXLE	1	.01
BUSES	8	.10
TOTAL HEAVY TRUCKS	4,426	60.67
TOTAL VEHICLES	7,297	100.00

ADTR107

NEBRASKA DEPARTMENT OF ROADS
PLANNING AND PROJECT DEVELOPMENT DIVISION
2015 CONTINUOUS TRAFFIC COUNT DATA

STATION: 31 BOTH DIREC

ROUTE: I80

LOCATION: CHAPPELL INTERCHANGE E LEG A031

FUNCTIONAL CLASSIFICATION: RURAL-PRINCIPAL ARTERIAL-INTERSTATE

ANNUAL AVERAGE DAILY TRAFFIC	7297
ANNUAL WEEKDAY TRAFFIC	6893
ANNUAL WEEKEND TRAFFIC	8307
PERCENT DESIGN HOURLY VOLUME	10.3
PEAK HOUR OF THE DAY	1- 2 PM

HOURLY PERCENT OF TRAFFIC

HOUR PERIOD	WEEKDAYS	WEEKENDS	AVERAGE
12- 1 AM	1.58	1.71	1.62
1- 2 AM	1.35	1.45	1.38
2- 3 AM	1.27	1.34	1.29
3- 4 AM	1.31	1.33	1.32
4- 5 AM	1.53	1.49	1.52
5- 6 AM	2.06	1.93	2.02
6- 7 AM	2.95	2.74	2.88
7- 8 AM	4.17	3.95	4.10
8- 9 AM	5.26	5.29	5.27
9-10 AM	6.09	6.26	6.14
10-11 AM	6.52	6.83	6.62
11-12 AM	6.60	6.92	6.70
12- 1 PM	6.64	6.89	6.72
1- 2 PM	6.71	6.79	6.73
2- 3 PM	6.66	6.75	6.69
3- 4 PM	6.55	6.57	6.56
4- 5 PM	6.26	6.29	6.27
5- 6 PM	5.84	5.68	5.79
6- 7 PM	5.03	5.00	5.02
7- 8 PM	4.33	4.24	4.30
8- 9 PM	3.67	3.56	3.63
9-10 PM	3.07	2.87	3.01
10-11 PM	2.49	2.30	2.43
11-12 PM	2.06	1.82	1.98
SUBTOTAL 6AM-2-PM	44.97	45.70	45.21
SUBTOTAL 2PM-10PM	41.45	41.00	41.31
SUBTOTAL 9-1,2-6PM	51.20	52.21	51.52
7-9,11-2 & 3-6PM	48.06	48.41	48.17

ANNUAL MAXIMUM TRAFFIC HOURS

ORDER	DAY	DATE	HOUR	HOURLY VOLUME	PERCENT OF AADT
1	SAT	AUG 8	1- 2 PM	842	11.5
2	SAT	AUG 1	3- 4 PM	818	11.2
3	SAT	AUG 1	2- 3 PM	813	11.1
4	SAT	JUN 27	2- 3 PM	802	10.9
5	SUN	AUG 2	2- 3 PM	792	10.8
6	SAT	AUG 8	2- 3 PM	792	10.8
7	SUN	AUG 9	11-12 AM	790	10.8
8	SUN	AUG 2	1- 2 PM	788	10.7
9	SUN	JUL 26	2- 3 PM	785	10.7
10	SUN	AUG 2	11-12 AM	783	10.7
11	SUN	JUL 19	10-11 AM	781	10.7
12	SUN	AUG 2	10-11 AM	779	10.6
13	SUN	AUG 9	12- 1 PM	776	10.6
14	SAT	JUN 27	12- 1 PM	775	10.6
15	SUN	JUL 12	11-12 AM	775	10.6
16	SUN	AUG 9	10-11 AM	775	10.6
17	SAT	AUG 1	11-12 AM	774	10.6
18	SAT	AUG 1	12- 1 PM	774	10.6
19	SAT	AUG 8	3- 4 PM	774	10.6
20	SAT	JUL 18	4- 5 PM	768	10.5
21	SAT	JUL 18	11-12 AM	767	10.5
22	SAT	JUL 11	10-11 AM	765	10.4
23	SAT	AUG 1	1- 2 PM	765	10.4
24	SAT	JUL 25	2- 3 PM	759	10.4
25	SUN	AUG 2	12- 1 PM	759	10.4
26	SAT	JUL 25	12- 1 PM	756	10.3
27	SAT	JUL 18	10-11 AM	755	10.3
28	SAT	JUL 25	11-12 AM	755	10.3
29	SAT	JUN 27	11-12 AM	753	10.3
30	SAT	AUG 8	10-11 AM	753	10.3
40	SAT	AUG 1	4- 5 PM	740	10.1
50	SUN	JUL 12	1- 2 PM	733	10.0
60	SUN	JUN 7	11-12 AM	723	9.9
70	SUN	JUL 26	1- 2 PM	714	9.7
80	SUN	JUL 19	11-12 AM	709	9.7
90	SAT	JUL 18	9-10 AM	705	9.6
100	SUN	SEP 27	2- 3 PM	698	9.5

ANNUAL MAXIMUM TRAFFIC DAYS

ORDER	DAY	DATE	DAILY VOLUME	PERCENT OF AADT
1	SAT	AUG 1	11704	160.3
2	SAT	JUL 18	11178	153.1
3	SAT	JUN 27	11166	153.0
4	SAT	AUG 8	11050	151.4
5	SAT	JUL 25	11024	151.0
6	SAT	JUL 11	10752	147.3
7	SUN	AUG 2	10720	146.9
8	SUN	JUL 26	10541	144.4
9	FRI	JUL 31	10439	143.0
10	SUN	AUG 9	10422	142.8
11	SUN	JUN 28	10380	142.2
12	SUN	JUL 19	10371	142.1
13	SAT	JUN 20	10278	140.8
14	SAT	AUG 15	10179	139.4
15	SUN	JUL 12	10165	139.3
16	FRI	JUL 10	10143	139.0
17	SAT	SEP 12	10129	138.8
18	SUN	AUG 16	10119	138.6
19	FRI	JUL 17	9964	136.5
20	SAT	JUN 13	9950	136.3
21	FRI	JUL 24	9913	135.8
22	SUN	JUN 21	9850	134.9
23	FRI	JUL 3	9816	134.5
24	SUN	JUN 14	9801	134.3
25	FRI	AUG 7	9795	134.2
26	THU	JUL 2	9716	133.1
27	SAT	AUG 22	9692	132.8
28	FRI	SEP 4	9689	132.7
29	SAT	MAY 30	9613	131.7
30	SAT	SEP 26	9605	131.6
40	WED	AUG 5	9373	128.4
50	WED	JUL 8	9275	127.1
60	WED	AUG 19	9024	123.6
70	THU	SEP 3	8917	122.2
80	SUN	MAY 17	8692	119.1
90	WED	SEP 30	8544	117.0
100	SAT	MAY 2	8365	114.6

NEBRASKA DEPARTMENT OF ROADS
PLANNING AND PROJECT DEVELOPMENT DIVISION
2015 CONTINUOUS TRAFFIC COUNT DATA

STATION: 32 EAST

ROUTE: I680 (MORMON BRIDGE)

LOCATION: MISSOURI RIVER BRIDGE IN OMAHA A032

CLASSIFICATION DATA FROM STATION K2032E

MONTH	TRAFFIC AVERAGES 5 DAY	TRAFFIC AVERAGES 7 DAY	PERCENT 7 DAY IS OF 5 DAY	PERCENT MONTH IS OF YEAR
JANUARY	6,854	6,510	95.0	82.1
FEBRUARY	7,013	6,593	94.0	83.2
MARCH	7,773	7,542	97.0	95.2
APRIL	8,270	8,002	96.8	101.0
MAY	8,675	8,497	97.9	107.2
JUNE	9,114	8,841	97.0	111.5
JULY	9,390	8,927	95.1	112.6
AUGUST	8,841	8,560	96.8	108.0
SEPTEMBER	8,629	8,402	97.4	106.0
* OCTOBER	8,671	8,414	97.0	106.2
NOVEMBER	7,758	7,543	97.2	95.2
DECEMBER	7,506	7,282	97.0	91.9
* ANNUAL	8,208	7,926	96.6	100.0

* TRAFFIC IS ESTIMATED OR AFFECTED BY DETOUR OR CONSTRUCTION

VEHICLE CLASSIFICATION

VEHICLE TYPE	NUMBER	PERCENT
CARS AND MOTORCYCLES	5,174	65.27
OTHER 2-AXLE 4-TIRE VEHICLE	1,965	24.79
SINGLE UNIT TRUCKS:		
2-AXLE 6-TIRE	46	.58
3-AXLE	32	.40
4 OR MORE AXLE	2	.02
SINGLE TRAILER TRUCKS:		
4 OR LESS AXLE	105	1.32
5-AXLE	551	6.95
6 OR MORE AXLE	31	.39
MULTI-TRAILER TRUCKS:		
5 OR LESS AXLE	7	.08
6-AXLE	5	.06
7 OR MORE AXLE	1	.01
BUSES	7	.08
TOTAL HEAVY TRUCKS	787	9.92
TOTAL VEHICLES	7,926	100.00

ADTR107

NEBRASKA DEPARTMENT OF ROADS
PLANNING AND PROJECT DEVELOPMENT DIVISION
2015 CONTINUOUS TRAFFIC COUNT DATA

STATION: 32 EAST

ROUTE: I680 (MORMON BRIDGE)

LOCATION: MISSOURI RIVER BRIDGE IN OMAHA A032

FUNCTIONAL CLASSIFICATION: URBAN-PRINCIPAL ARTERIAL-INTERSTATE

ANNUAL AVERAGE DAILY TRAFFIC 7926

ANNUAL WEEKDAY TRAFFIC 8208

ANNUAL WEEKEND TRAFFIC 7221

PERCENT DESIGN HOURLY VOLUME 13.7

PEAK HOUR OF THE DAY 4- 5 PM

HOURLY PERCENT OF TRAFFIC

HOUR PERIOD	WEEKDAYS	WEEKENDS	AVERAGE
12- 1 AM	.67	1.05	.77
1- 2 AM	.40	.57	.44
2- 3 AM	.32	.43	.35
3- 4 AM	.37	.32	.36
4- 5 AM	.75	.46	.68
5- 6 AM	1.65	.90	1.46
6- 7 AM	4.03	1.80	3.45
7- 8 AM	6.63	3.01	5.69
8- 9 AM	5.75	4.41	5.40
9-10 AM	5.01	6.04	5.28
10-11 AM	4.82	6.84	5.35
11-12 AM	4.72	7.14	5.35
12- 1 PM	4.96	7.53	5.63
1- 2 PM	5.50	7.85	6.11
2- 3 PM	6.42	7.92	6.81
3- 4 PM	8.14	7.95	8.09
4- 5 PM	10.73	7.90	10.00
5- 6 PM	10.71	7.21	9.80
6- 7 PM	6.21	6.19	6.21
7- 8 PM	3.99	4.75	4.19
8- 9 PM	3.04	3.66	3.20
9-10 PM	2.35	2.75	2.46
10-11 PM	1.62	1.94	1.70
11-12 PM	1.18	1.38	1.23
SUBTOTAL 6AM-2-PM	41.46	44.66	42.29
SUBTOTAL 2PM-10PM	51.64	48.37	50.79
SUBTOTAL 9-1,2-6PM	55.56	58.57	56.34
7-9,11-2 & 3-6PM	57.19	53.03	56.11

ANNUAL MAXIMUM TRAFFIC HOURS

ORDER	DAY	DATE	HOUR	HOURLY VOLUME	PERCENT OF AADT
1	FRI	SEP 4	4- 5 PM	1298	16.3
2	WED	NOV 25	4- 5 PM	1237	15.6
3	THU	JUN 25	4- 5 PM	1190	15.0
4	FRI	SEP 4	5- 6 PM	1188	14.9
5	FRI	OCT 16	4- 5 PM	1182	14.9
6	FRI	OCT 2	4- 5 PM	1175	14.8
7	FRI	OCT 9	4- 5 PM	1164	14.6
8	FRI	MAY 22	5- 6 PM	1153	14.5
9	FRI	OCT 2	5- 6 PM	1148	14.4
10	FRI	AUG 14	5- 6 PM	1144	14.4
11	FRI	OCT 16	5- 6 PM	1143	14.4
12	FRI	SEP 18	5- 6 PM	1131	14.2
13	THU	JUL 2	5- 6 PM	1130	14.2
14	FRI	JUN 19	5- 6 PM	1126	14.2
15	FRI	JUL 31	4- 5 PM	1126	14.2
16	FRI	SEP 11	4- 5 PM	1124	14.1
17	FRI	MAY 8	5- 6 PM	1119	14.1
18	WED	NOV 25	3- 4 PM	1119	14.1
19	FRI	JUL 31	5- 6 PM	1115	14.0
20	FRI	SEP 11	5- 6 PM	1112	14.0
21	FRI	AUG 14	4- 5 PM	1110	14.0
22	FRI	OCT 9	5- 6 PM	1107	13.9
23	FRI	JUN 19	4- 5 PM	1104	13.9
24	FRI	JUN 26	5- 6 PM	1104	13.9
25	FRI	SEP 18	4- 5 PM	1104	13.9
26	FRI	JUN 12	4- 5 PM	1099	13.8
27	FRI	OCT 30	4- 5 PM	1097	13.8
28	FRI	MAY 1	4- 5 PM	1096	13.8
29	THU	JUL 30	5- 6 PM	1091	13.7
30	FRI	SEP 25	4- 5 PM	1091	13.7
40	FRI	JUN 12	5- 6 PM	1069	13.4
50	FRI	OCT 23	5- 6 PM	1050	13.2
60	FRI	JUL 10	4- 5 PM	1020	12.8
70	THU	JUL 9	4- 5 PM	1008	12.7
80	FRI	MAR 27	4- 5 PM	1000	12.6
90	THU	AUG 6	4- 5 PM	986	12.4
100	FRI	DEC 4	5- 6 PM	975	12.3

ANNUAL MAXIMUM TRAFFIC DAYS

ORDER	DAY	DATE	DAILY VOLUME	PERCENT OF AADT
1	FRI	JUN 19	11307	142.6
2	WED	NOV 25	11217	141.5
3	FRI	JUL 17	11139	140.5
4	FRI	SEP 4	11031	139.1
5	THU	JUL 2	10988	138.6
6	FRI	JUL 10	10966	138.3
7	FRI	OCT 16	10954	138.2
8	FRI	JUL 24	10863	137.0
9	FRI	JUL 31	10777	135.9
10	FRI	JUN 26	10766	135.8
11	FRI	AUG 7	10639	134.2
12	FRI	AUG 14	10607	133.8
13	FRI	JUN 5	10571	133.3
14	FRI	JUN 12	10571	133.3
15	FRI	SEP 18	10338	130.4
16	FRI	AUG 21	10331	130.3
17	FRI	MAY 22	10217	128.9
18	FRI	OCT 9	10188	128.5
19	FRI	JUL 3	10186	128.5
20	FRI	MAY 8	10185	128.5
21	FRI	SEP 25	10174	128.3
22	FRI	OCT 2	10171	128.3
23	FRI	SEP 11	10132	127.8
24	FRI	MAY 15	9793	123.5
25	FRI	MAY 29	9790	123.5
26	FRI	MAY 1	9766	123.2
27	THU	JUN 25	9743	122.9
28	THU	JUL 9	9635	121.5
29	FRI	AUG 28	9619	121.3
30	THU	JUL 16	9550	120.4
40	FRI	APR 17	9293	117.2
50	FRI	OCT 30	9114	114.9
60	WED	JUN 24	8895	112.2
70	WED	AUG 5	8775	110.7
80	THU	MAY 7	8612	108.6
90	SAT	AUG 15	8487	107.0
100	THU	OCT 22	8457	106.6

NEBRASKA DEPARTMENT OF ROADS
PLANNING AND PROJECT DEVELOPMENT DIVISION
2015 CONTINUOUS TRAFFIC COUNT DATA

STATION: 32 WEST

ROUTE: I680 (MORMON BRIDGE)

LOCATION: MISSOURI RIVER BRIDGE IN OMAHA A032

CLASSIFICATION DATA FROM STATION K2032E

MONTH	TRAFFIC AVERAGES 5 DAY	TRAFFIC AVERAGES 7 DAY	PERCENT 7 DAY IS OF 5 DAY	PERCENT MONTH IS OF YEAR
JANUARY	7,218	6,867	95.1	84.1
FEBRUARY	7,362	6,935	94.2	84.9
MARCH	8,035	7,764	96.6	95.1
APRIL	8,489	8,212	96.7	100.5
MAY	8,960	8,779	98.0	107.5
JUNE	9,056	8,967	99.0	109.8
JULY	9,265	9,109	98.3	111.5
AUGUST	8,894	8,772	98.6	107.4
SEPTEMBER	8,694	8,490	97.7	103.9
* OCTOBER	8,866	8,677	97.9	106.2
NOVEMBER	7,997	7,812	97.7	95.6
DECEMBER	7,760	7,635	98.4	93.5
* ANNUAL	8,383	8,168	97.4	100.0

* TRAFFIC IS ESTIMATED OR AFFECTED BY DETOUR OR CONSTRUCTION

VEHICLE CLASSIFICATION

VEHICLE TYPE	NUMBER	PERCENT
CARS AND MOTORCYCLES	5,330	65.25
OTHER 2-AXLE 4-TIRE VEHICLE	2,025	24.79
SINGLE UNIT TRUCKS:		
2-AXLE 6-TIRE	47	.57
3-AXLE	33	.40
4 OR MORE AXLE	3	.03
SINGLE TRAILER TRUCKS:		
4 OR LESS AXLE	108	1.32
5-AXLE	568	6.95
6 OR MORE AXLE	31	.37
MULTI-TRAILER TRUCKS:		
5 OR LESS AXLE	7	.08
6-AXLE	6	.07
7 OR MORE AXLE	2	.02
BUSES	8	.09
TOTAL HEAVY TRUCKS	813	9.95
TOTAL VEHICLES	8,168	100.00

ADTR107

NEBRASKA DEPARTMENT OF ROADS
PLANNING AND PROJECT DEVELOPMENT DIVISION
2015 CONTINUOUS TRAFFIC COUNT DATA

STATION: 32 WEST

ROUTE: I680 (MORMON BRIDGE)

LOCATION: MISSOURI RIVER BRIDGE IN OMAHA A032

FUNCTIONAL CLASSIFICATION: URBAN-PRINCIPAL ARTERIAL-INTERSTATE

ANNUAL AVERAGE DAILY TRAFFIC 8168

ANNUAL WEEKDAY TRAFFIC 8383

ANNUAL WEEKEND TRAFFIC 7631

PERCENT DESIGN HOURLY VOLUME 11.0

PEAK HOUR OF THE DAY 4- 5 PM

HOURLY PERCENT OF TRAFFIC

HOUR PERIOD	WEEKDAYS	WEEKENDS	AVERAGE
12- 1 AM	.60	1.20	.76
1- 2 AM	.43	.77	.52
2- 3 AM	.40	.61	.46
3- 4 AM	.49	.54	.50
4- 5 AM	1.07	.65	.96
5- 6 AM	2.62	.97	2.18
6- 7 AM	6.40	1.52	5.10
7- 8 AM	9.42	2.20	7.50
8- 9 AM	6.35	3.32	5.54
9-10 AM	4.93	4.83	4.90
10-11 AM	4.80	6.27	5.19
11-12 AM	4.91	7.35	5.56
12- 1 PM	5.05	7.54	5.71
1- 2 PM	5.26	7.53	5.87
2- 3 PM	5.82	7.63	6.30
3- 4 PM	6.82	7.95	7.12
4- 5 PM	8.40	8.08	8.31
5- 6 PM	8.41	7.74	8.24
6- 7 PM	5.67	6.56	5.91
7- 8 PM	3.90	5.21	4.25
8- 9 PM	3.03	4.20	3.34
9-10 PM	2.35	3.32	2.61
10-11 PM	1.73	2.42	1.91
11-12 PM	1.13	1.60	1.26
SUBTOTAL 6AM-2-PM	47.16	40.59	45.41
SUBTOTAL 2PM-10PM	44.44	50.73	46.12
SUBTOTAL 9-1,2-6PM	49.18	57.43	51.38
7-9,11-2 & 3-6PM	54.66	51.75	53.89

ANNUAL MAXIMUM TRAFFIC HOURS

ORDER	DAY	DATE	HOUR	HOURLY VOLUME	PERCENT OF AADT
1	SUN	APR 5	5- 6 PM	1110	13.5
2	SUN	DEC 27	4- 5 PM	1043	12.7
3	SUN	DEC 27	3- 4 PM	1015	12.4
4	SUN	JUL 5	4- 5 PM	1005	12.3
5	WED	NOV 25	4- 5 PM	980	11.9
6	SUN	JUL 5	5- 6 PM	978	11.9
7	SUN	DEC 27	5- 6 PM	973	11.9
8	FRI	OCT 9	4- 5 PM	961	11.7
9	SUN	APR 5	6- 7 PM	958	11.7
10	SUN	JUL 5	3- 4 PM	951	11.6
11	WED	NOV 25	3- 4 PM	948	11.6
12	WED	NOV 25	5- 6 PM	942	11.5
13	SUN	APR 5	4- 5 PM	941	11.5
14	FRI	JUN 26	4- 5 PM	927	11.3
15	SUN	NOV 29	4- 5 PM	922	11.2
16	TUE	MAY 26	7- 8 AM	918	11.2
17	MON	MAY 11	7- 8 AM	915	11.2
18	MON	NOV 2	7- 8 AM	914	11.1
19	FRI	MAY 8	4- 5 PM	910	11.1
20	TUE	APR 21	7- 8 AM	907	11.1
21	WED	APR 29	7- 8 AM	907	11.1
22	FRI	OCT 9	5- 6 PM	907	11.1
23	MON	NOV 9	7- 8 AM	907	11.1
24	THU	NOV 19	7- 8 AM	907	11.1
25	FRI	MAR 13	4- 5 PM	905	11.0
26	THU	NOV 5	7- 8 AM	905	11.0
27	MON	APR 13	7- 8 AM	903	11.0
28	TUE	MAY 5	7- 8 AM	903	11.0
29	FRI	JUN 26	5- 6 PM	900	11.0
30	SUN	AUG 2	5- 6 PM	899	11.0
40	FRI	JUL 31	5- 6 PM	894	10.9
50	MON	MAR 30	7- 8 AM	881	10.7
60	WED	APR 15	7- 8 AM	877	10.7
70	TUE	DEC 8	7- 8 AM	871	10.6
80	WED	MAY 27	7- 8 AM	867	10.6
90	FRI	OCT 23	4- 5 PM	863	10.5
100	FRI	APR 24	4- 5 PM	859	10.5

ANNUAL MAXIMUM TRAFFIC DAYS

ORDER	DAY	DATE	DAILY VOLUME	PERCENT OF AADT
1	WED	NOV 25	11383	139.3
2	FRI	OCT 9	10883	133.2
3	FRI	JUL 31	10628	130.1
4	FRI	SEP 4	10584	129.5
5	SUN	JUL 5	10582	129.5
6	FRI	JUN 19	10466	128.1
7	FRI	AUG 7	10452	127.9
8	FRI	JUN 12	10351	126.7
9	FRI	JUL 24	10350	126.7
10	FRI	JUN 26	10344	126.6
11	SUN	DEC 27	10272	125.7
12	FRI	JUL 17	10213	125.0
13	FRI	MAY 8	10199	124.8
14	FRI	OCT 16	10144	124.1
15	FRI	JUN 5	10141	124.1
16	FRI	AUG 14	10044	122.9
17	FRI	OCT 2	9954	121.8
18	FRI	MAY 1	9949	121.8
19	FRI	JUL 10	9920	121.4
20	FRI	MAY 22	9906	121.2
21	FRI	MAY 15	9892	121.1
22	FRI	MAY 29	9876	120.9
23	FRI	AUG 28	9835	120.4
24	THU	JUL 2	9820	120.2
25	FRI	NOV 6	9820	120.2
26	FRI	AUG 21	9796	119.9
27	FRI	APR 10	9790	119.8
28	FRI	OCT 23	9766	119.5
29	FRI	SEP 11	9729	119.1
30	FRI	APR 24	9675	118.4
40	THU	JUN 25	9321	114.1
50	THU	JUL 9	9255	113.3
60	FRI	DEC 11	9160	112.1
70	THU	AUG 20	9064	110.9
80	SAT	MAY 9	8964	109.7
90	THU	OCT 1	8866	108.5
100	TUE	JUL 21	8826	108.0

NEBRASKA DEPARTMENT OF ROADS
PLANNING AND PROJECT DEVELOPMENT DIVISION
2015 CONTINUOUS TRAFFIC COUNT DATA

STATION: 32 BOTH DIRE

ROUTE: I680 (MORMON BRIDGE)

LOCATION: MISSOURI RIVER BRIDGE IN OMAHA A032

CLASSIFICATION DATA FROM STATION K2032E

MONTH	TRAFFIC AVERAGES 5 DAY	TRAFFIC AVERAGES 7 DAY	PERCENT 7 DAY IS OF 5 DAY	PERCENT MONTH IS OF YEAR
JANUARY	14,072	13,377	95.1	83.1
FEBRUARY	14,375	13,528	94.1	84.1
MARCH	15,808	15,306	96.8	95.1
APRIL	16,759	16,214	96.7	100.7
MAY	17,635	17,276	98.0	107.3
JUNE	18,170	17,808	98.0	110.6
JULY	18,655	18,036	96.7	112.1
AUGUST	17,735	17,332	97.7	107.7
SEPTEMBER	17,323	16,892	97.5	105.0
* OCTOBER	17,537	17,091	97.5	106.2
NOVEMBER	15,755	15,355	97.5	95.4
DECEMBER	15,266	14,917	97.7	92.7
* ANNUAL	16,591	16,094	97.0	100.0

* TRAFFIC IS ESTIMATED OR AFFECTED BY DETOUR OR CONSTRUCTION

VEHICLE CLASSIFICATION

VEHICLE TYPE	NUMBER	PERCENT
CARS AND MOTORCYCLES	10,504	65.26
OTHER 2-AXLE 4-TIRE VEHICLE	3,990	24.79
SINGLE UNIT TRUCKS:		
2-AXLE 6-TIRE	93	.57
3-AXLE	65	.40
4 OR MORE AXLE	5	.03
SINGLE TRAILER TRUCKS:		
4 OR LESS AXLE	213	1.32
5-AXLE	1,119	6.95
6 OR MORE AXLE	62	.38
MULTI-TRAILER TRUCKS:		
5 OR LESS AXLE	14	.08
6-AXLE	11	.06
7 OR MORE AXLE	3	.01
BUSES	15	.09
TOTAL HEAVY TRUCKS	1,600	9.94
TOTAL VEHICLES	16,094	100.00

ADTR107

NEBRASKA DEPARTMENT OF ROADS
PLANNING AND PROJECT DEVELOPMENT DIVISION
2015 CONTINUOUS TRAFFIC COUNT DATA

STATION: 32 BOTH DIREC

ROUTE: I680 (MORMON BRIDGE)

LOCATION: MISSOURI RIVER BRIDGE IN OMAHA A032

FUNCTIONAL CLASSIFICATION: URBAN-PRINCIPAL ARTERIAL-INTERSTATE

ANNUAL AVERAGE DAILY TRAFFIC 16094

ANNUAL WEEKDAY TRAFFIC 16591

ANNUAL WEEKEND TRAFFIC 14852

PERCENT DESIGN HOURLY VOLUME 11.8

PEAK HOUR OF THE DAY 4- 5 PM

HOURLY PERCENT OF TRAFFIC

HOUR PERIOD	WEEKDAYS	WEEKENDS	AVERAGE
12- 1 AM	.64	1.13	.77
1- 2 AM	.41	.67	.48
2- 3 AM	.36	.52	.40
3- 4 AM	.43	.43	.43
4- 5 AM	.91	.56	.82
5- 6 AM	2.14	.93	1.82
6- 7 AM	5.23	1.66	4.29
7- 8 AM	8.04	2.59	6.61
8- 9 AM	6.05	3.85	5.47
9-10 AM	4.97	5.42	5.09
10-11 AM	4.81	6.55	5.27
11-12 AM	4.82	7.25	5.46
12- 1 PM	5.00	7.54	5.67
1- 2 PM	5.38	7.69	5.99
2- 3 PM	6.12	7.77	6.55
3- 4 PM	7.48	7.95	7.60
4- 5 PM	9.55	7.99	9.14
5- 6 PM	9.55	7.48	9.01
6- 7 PM	5.94	6.38	6.05
7- 8 PM	3.94	4.99	4.22
8- 9 PM	3.04	3.94	3.27
9-10 PM	2.35	3.04	2.53
10-11 PM	1.67	2.19	1.81
11-12 PM	1.16	1.49	1.24
SUBTOTAL 6AM-2-PM	44.34	42.57	43.87
SUBTOTAL 2PM-10PM	48.01	49.58	48.42
SUBTOTAL 9-1,2-6PM	52.34	57.99	53.82
7-9,11-2 & 3-6PM	55.91	52.37	54.98

ANNUAL MAXIMUM TRAFFIC HOURS

ORDER	DAY	DATE	HOUR	HOURLY VOLUME	PERCENT OF AADT
1	WED	NOV 25	4- 5 PM	2217	13.7
2	FRI	SEP 4	4- 5 PM	2183	13.5
3	FRI	OCT 9	4- 5 PM	2125	13.2
4	WED	NOV 25	3- 4 PM	2067	12.8
5	FRI	OCT 2	4- 5 PM	2034	12.6
6	WED	NOV 25	5- 6 PM	2030	12.6
7	FRI	OCT 16	5- 6 PM	2025	12.5
8	FRI	OCT 2	5- 6 PM	2018	12.5
9	FRI	OCT 9	5- 6 PM	2014	12.5
10	FRI	OCT 16	4- 5 PM	2011	12.4
11	FRI	JUL 31	5- 6 PM	2009	12.4
12	FRI	JUN 26	5- 6 PM	2004	12.4
13	FRI	JUL 31	4- 5 PM	1991	12.3
14	FRI	SEP 4	5- 6 PM	1984	12.3
15	FRI	MAY 8	4- 5 PM	1973	12.2
16	FRI	AUG 14	5- 6 PM	1960	12.1
17	FRI	JUN 19	4- 5 PM	1940	12.0
18	FRI	JUN 19	5- 6 PM	1940	12.0
19	FRI	SEP 18	4- 5 PM	1940	12.0
20	FRI	AUG 14	4- 5 PM	1936	12.0
21	FRI	JUL 10	5- 6 PM	1934	12.0
22	THU	JUN 25	4- 5 PM	1933	12.0
23	FRI	MAY 1	4- 5 PM	1930	11.9
24	FRI	OCT 23	5- 6 PM	1929	11.9
25	FRI	APR 17	4- 5 PM	1925	11.9
26	FRI	SEP 25	5- 6 PM	1924	11.9
27	FRI	MAY 8	5- 6 PM	1923	11.9
28	FRI	JUN 5	4- 5 PM	1920	11.9
29	FRI	JUL 17	5- 6 PM	1919	11.9
30	FRI	SEP 11	4- 5 PM	1915	11.8
40	FRI	AUG 28	5- 6 PM	1894	11.7
50	FRI	MAR 20	4- 5 PM	1865	11.5
60	FRI	SEP 25	4- 5 PM	1839	11.4
70	FRI	NOV 13	5- 6 PM	1827	11.3
80	FRI	DEC 11	4- 5 PM	1802	11.1
90	WED	JUN 24	5- 6 PM	1777	11.0
100	THU	OCT 15	5- 6 PM	1767	10.9

ANNUAL MAXIMUM TRAFFIC DAYS

ORDER	DAY	DATE	DAILY VOLUME	PERCENT OF AADT
1	WED	NOV 25	22600	140.4
2	FRI	JUN 19	21773	135.2
3	FRI	SEP 4	21615	134.3
4	FRI	JUL 31	21405	132.9
5	FRI	JUL 17	21352	132.6
6	FRI	JUL 24	21213	131.8
7	FRI	JUN 26	21110	131.1
8	FRI	OCT 16	21098	131.0
9	FRI	AUG 7	21091	131.0
10	FRI	OCT 9	21071	130.9
11	FRI	JUN 12	20922	129.9
12	FRI	JUL 10	20886	129.7
13	THU	JUL 2	20808	129.2
14	FRI	JUN 5	20712	128.6
15	FRI	AUG 14	20651	128.3
16	FRI	MAY 8	20384	126.6
17	FRI	AUG 21	20127	125.0
18	FRI	OCT 2	20125	125.0
19	FRI	MAY 22	20123	125.0
20	FRI	SEP 18	19908	123.6
21	FRI	SEP 11	19861	123.4
22	FRI	MAY 1	19715	122.4
23	FRI	MAY 15	19685	122.3
24	FRI	MAY 29	19666	122.1
25	FRI	AUG 28	19454	120.8
26	FRI	SEP 25	19421	120.6
27	FRI	OCT 23	19306	119.9
28	FRI	NOV 6	19223	119.4
29	FRI	APR 24	19122	118.8
30	THU	JUN 25	19064	118.4
40	THU	JUN 18	18712	116.2
50	THU	OCT 15	18329	113.8
60	FRI	MAR 27	17973	111.6
70	WED	AUG 12	17713	110.0
80	FRI	DEC 4	17581	109.2
90	SAT	MAY 23	17305	107.5
100	MON	JUN 8	17098	106.2

NEBRASKA DEPARTMENT OF ROADS
PLANNING AND PROJECT DEVELOPMENT DIVISION
2015 CONTINUOUS TRAFFIC COUNT DATA

STATION: 33 NORTH

ROUTE: US81

LOCATION: JCT US81 & N74 N LEG A033

CLASSIFICATION DATA FROM STATION K0548N

MONTH	TRAFFIC AVERAGES 5 DAY	TRAFFIC AVERAGES 7 DAY	PERCENT 7 DAY IS OF 5 DAY	PERCENT MONTH IS OF YEAR
JANUARY	2,402	2,295	95.5	89.3
FEBRUARY	2,363	2,206	93.4	85.8
MARCH	2,751	2,688	97.7	104.6
APRIL	2,839	2,713	95.6	105.5
MAY	2,878	2,751	95.6	107.0
JUNE	2,909	2,856	98.2	111.1
* JULY	2,986	2,858	95.7	111.2
* AUGUST	2,671	2,607	97.6	101.4
* SEPTEMBER	2,702	2,596	96.1	101.0
* OCTOBER	2,624	2,532	96.5	98.5
NOVEMBER	2,442	2,399	98.2	93.3
DECEMBER	2,433	2,348	96.5	91.3
* ANNUAL	2,667	2,571	96.4	100.0

* TRAFFIC IS ESTIMATED OR AFFECTED BY DETOUR OR CONSTRUCTION

VEHICLE CLASSIFICATION

VEHICLE TYPE	NUMBER	PERCENT
CARS AND MOTORCYCLES	1,043	40.56
OTHER 2-AXLE 4-TIRE VEHICLE	798	31.03
SINGLE UNIT TRUCKS:		
2-AXLE 6-TIRE	51	1.98
3-AXLE	20	.77
4 OR MORE AXLE	2	.07
SINGLE TRAILER TRUCKS:		
4 OR LESS AXLE	37	1.43
5-AXLE	511	19.87
6 OR MORE AXLE	102	3.96
MULTI-TRAILER TRUCKS:		
5 OR LESS AXLE	2	.07
6-AXLE	1	.03
7 OR MORE AXLE	1	.03
BUSES	3	.11
TOTAL HEAVY TRUCKS	730	28.39
TOTAL VEHICLES	2,571	100.00

ADTR107

NEBRASKA DEPARTMENT OF ROADS
PLANNING AND PROJECT DEVELOPMENT DIVISION
2015 CONTINUOUS TRAFFIC COUNT DATA

STATION: 33 NORTH

ROUTE: US81

LOCATION: JCT US81 & N74 N LEG A033

FUNCTIONAL CLASSIFICATION: RURAL-PRINCIPAL ARTERIAL-OTHER

ANNUAL AVERAGE DAILY TRAFFIC 2571

ANNUAL WEEKDAY TRAFFIC 2667

ANNUAL WEEKEND TRAFFIC 2331

PERCENT DESIGN HOURLY VOLUME 10.5

PEAK HOUR OF THE DAY 3- 4 PM

HOURLY PERCENT OF TRAFFIC

HOUR PERIOD	WEEKDAYS	WEEKENDS	AVERAGE
12- 1 AM	.88	1.13	.94
1- 2 AM	.67	.74	.69
2- 3 AM	.62	.60	.61
3- 4 AM	.59	.57	.58
4- 5 AM	.94	.57	.85
5- 6 AM	1.53	.86	1.35
6- 7 AM	3.03	1.39	2.61
7- 8 AM	5.58	2.67	4.83
8- 9 AM	5.59	4.34	5.26
9-10 AM	5.92	5.85	5.90
10-11 AM	6.29	6.88	6.44
11-12 AM	6.54	7.32	6.75
12- 1 PM	6.53	7.27	6.72
1- 2 PM	7.16	7.42	7.23
2- 3 PM	7.29	7.53	7.36
3- 4 PM	7.43	7.83	7.53
4- 5 PM	7.26	7.79	7.40
5- 6 PM	7.14	7.15	7.14
6- 7 PM	5.55	6.32	5.75
7- 8 PM	4.18	5.04	4.40
8- 9 PM	3.42	4.05	3.58
9-10 PM	2.66	3.00	2.75
10-11 PM	1.85	2.12	1.92
11-12 PM	1.35	1.53	1.40
SUBTOTAL 6AM-2-PM	46.69	43.19	45.78
SUBTOTAL 2PM-10PM	44.97	48.76	45.95
SUBTOTAL 9-1,2-6PM	54.44	57.67	55.27
7-9,11-2 & 3-6PM	53.27	51.84	52.90

ANNUAL MAXIMUM TRAFFIC HOURS

ORDER	DAY	DATE	HOUR	HOURLY VOLUME	PERCENT OF AADT
1	SUN	NOV 29	4- 5 PM	409	15.9
2	WED	NOV 25	3- 4 PM	363	14.1
3	SUN	NOV 29	1- 2 PM	361	14.0
4	SUN	NOV 29	2- 3 PM	347	13.4
5	WED	NOV 25	2- 3 PM	343	13.3
6	WED	NOV 25	4- 5 PM	328	12.7
7	FRI	JUL 31	1- 2 PM	325	12.6
8	FRI	JUL 31	2- 3 PM	317	12.3
9	SAT	JAN 3	3- 4 PM	313	12.1
10	SUN	APR 5	5- 6 PM	308	11.9
11	WED	NOV 25	1- 2 PM	305	11.8
12	WED	NOV 25	5- 6 PM	302	11.7
13	FRI	JUL 31	3- 4 PM	298	11.5
14	SUN	NOV 29	12- 1 PM	295	11.4
15	THU	JUL 2	2- 3 PM	292	11.3
16	SUN	APR 5	4- 5 PM	291	11.3
17	SUN	AUG 2	4- 5 PM	289	11.2
18	FRI	FEB 27	5- 6 PM	288	11.2
19	FRI	APR 3	11-12 AM	287	11.1
20	SUN	JUL 5	3- 4 PM	284	11.0
21	SUN	NOV 29	3- 4 PM	284	11.0
22	MON	MAY 25	3- 4 PM	282	10.9
23	FRI	APR 3	1- 2 PM	281	10.9
24	THU	JUL 2	4- 5 PM	277	10.7
25	FRI	MAY 22	3- 4 PM	276	10.7
26	THU	JUL 16	5- 6 PM	274	10.6
27	FRI	JUL 31	12- 1 PM	274	10.6
28	FRI	JUL 31	4- 5 PM	274	10.6
29	FRI	JUL 3	2- 3 PM	273	10.6
30	FRI	MAY 15	4- 5 PM	272	10.5
40	WED	DEC 23	3- 4 PM	269	10.4
50	THU	JUL 30	3- 4 PM	263	10.2
60	SUN	APR 5	6- 7 PM	259	10.0
70	TUE	NOV 24	4- 5 PM	257	9.9
80	FRI	JUN 12	1- 2 PM	253	9.8
90	THU	APR 2	1- 2 PM	251	9.7
100	FRI	JUN 26	12- 1 PM	250	9.7

ANNUAL MAXIMUM TRAFFIC DAYS

ORDER	DAY	DATE	DAILY VOLUME	PERCENT OF AADT
1	WED	NOV 25	4068	158.2
2	FRI	JUL 31	3864	150.2
3	THU	JUL 2	3725	144.8
4	FRI	MAY 22	3599	139.9
5	FRI	SEP 4	3463	134.6
6	FRI	JUN 26	3422	133.0
7	SUN	NOV 29	3420	133.0
8	FRI	APR 3	3383	131.5
9	FRI	MAY 8	3371	131.1
10	THU	JUL 30	3355	130.4
11	FRI	JUN 12	3321	129.1
12	THU	APR 2	3303	128.4
13	WED	DEC 23	3275	127.3
14	THU	MAY 21	3272	127.2
15	FRI	JUL 17	3244	126.1
16	FRI	JUL 3	3218	125.1
17	FRI	MAR 13	3216	125.0
18	FRI	APR 10	3216	125.0
19	WED	JUL 1	3184	123.8
20	FRI	JUN 19	3182	123.7
21	FRI	JUL 24	3165	123.1
22	SUN	AUG 2	3165	123.1
23	FRI	MAR 27	3148	122.4
24	SAT	AUG 1	3145	122.3
25	WED	APR 1	3143	122.2
26	FRI	MAY 15	3143	122.2
27	FRI	JUN 5	3138	122.0
28	FRI	MAY 1	3131	121.7
29	THU	MAR 19	3129	121.7
30	THU	JUL 16	3127	121.6
40	THU	MAY 14	3047	118.5
50	FRI	OCT 2	2963	115.2
60	FRI	APR 17	2906	113.0
70	MON	JUN 29	2860	111.2
80	WED	APR 8	2839	110.4
90	THU	MAR 12	2804	109.0
100	WED	APR 15	2785	108.3

NEBRASKA DEPARTMENT OF ROADS
PLANNING AND PROJECT DEVELOPMENT DIVISION
2015 CONTINUOUS TRAFFIC COUNT DATA

STATION: 33 SOUTH

ROUTE: US81

LOCATION: JCT US81 & N74 N LEG A033

CLASSIFICATION DATA FROM STATION K0548N

MONTH	TRAFFIC AVERAGES 5 DAY	TRAFFIC AVERAGES 7 DAY	PERCENT 7 DAY IS OF 5 DAY	PERCENT MONTH IS OF YEAR
JANUARY	2,429	2,324	95.7	91.1
FEBRUARY	2,358	2,204	93.5	86.4
MARCH	2,561	2,485	97.0	97.4
APRIL	2,575	2,459	95.5	96.4
MAY	2,778	2,669	96.1	104.6
JUNE	2,814	2,754	97.9	107.9
* JULY	2,872	2,780	96.8	108.9
* AUGUST	2,696	2,657	98.6	104.1
* SEPTEMBER	2,723	2,637	96.8	103.3
* OCTOBER	2,749	2,656	96.6	104.1
NOVEMBER	2,564	2,527	98.6	99.0
DECEMBER	2,535	2,477	97.7	97.1
* ANNUAL	2,638	2,552	96.7	100.0

* TRAFFIC IS ESTIMATED OR AFFECTED BY DETOUR OR CONSTRUCTION

VEHICLE CLASSIFICATION

VEHICLE TYPE	NUMBER	PERCENT
CARS AND MOTORCYCLES	1,039	40.71
OTHER 2-AXLE 4-TIRE VEHICLE	792	31.03
SINGLE UNIT TRUCKS:		
2-AXLE 6-TIRE	50	1.95
3-AXLE	20	.78
4 OR MORE AXLE	1	.03
SINGLE TRAILER TRUCKS:		
4 OR LESS AXLE	36	1.41
5-AXLE	507	19.86
6 OR MORE AXLE	102	3.99
MULTI-TRAILER TRUCKS:		
5 OR LESS AXLE	2	.07
6-AXLE	--	--
7 OR MORE AXLE	--	--
BUSES	3	.11
TOTAL HEAVY TRUCKS	721	28.25
TOTAL VEHICLES	2,552	100.00

ADTR107

NEBRASKA DEPARTMENT OF ROADS
PLANNING AND PROJECT DEVELOPMENT DIVISION
2015 CONTINUOUS TRAFFIC COUNT DATA

STATION: 33 SOUTH

ROUTE: US81

LOCATION: JCT US81 & N74 N LEG A033

FUNCTIONAL CLASSIFICATION: RURAL-PRINCIPAL ARTERIAL-OTHER

ANNUAL AVERAGE DAILY TRAFFIC 2552

ANNUAL WEEKDAY TRAFFIC 2638

ANNUAL WEEKEND TRAFFIC 2337

PERCENT DESIGN HOURLY VOLUME 10.6

PEAK HOUR OF THE DAY 3- 4 PM

HOURLY PERCENT OF TRAFFIC

HOUR PERIOD	WEEKDAYS	WEEKENDS	AVERAGE
12- 1 AM	.77	1.17	.87
1- 2 AM	.55	.80	.61
2- 3 AM	.49	.63	.52
3- 4 AM	.53	.58	.55
4- 5 AM	.76	.67	.74
5- 6 AM	1.20	1.06	1.16
6- 7 AM	2.59	1.85	2.40
7- 8 AM	4.96	3.25	4.52
8- 9 AM	5.69	4.72	5.44
9-10 AM	6.41	5.98	6.29
10-11 AM	6.74	7.07	6.83
11-12 AM	6.63	7.59	6.88
12- 1 PM	6.47	7.38	6.71
1- 2 PM	6.82	7.31	6.95
2- 3 PM	7.29	7.52	7.35
3- 4 PM	7.62	7.24	7.52
4- 5 PM	7.57	7.08	7.44
5- 6 PM	7.66	6.72	7.41
6- 7 PM	5.64	5.77	5.68
7- 8 PM	4.30	4.82	4.43
8- 9 PM	3.49	3.80	3.57
9-10 PM	2.62	3.08	2.74
10-11 PM	1.95	2.33	2.05
11-12 PM	1.28	1.59	1.36
SUBTOTAL 6AM-2-PM	46.34	45.18	46.04
SUBTOTAL 2PM-10PM	46.23	46.07	46.19
SUBTOTAL 9-1,2-6PM	56.42	56.61	56.47
7-9,11-2 & 3-6PM	53.45	51.33	52.89

ANNUAL MAXIMUM TRAFFIC HOURS

ORDER	DAY	DATE	HOUR	HOURLY VOLUME	PERCENT OF AADT
1	SUN	NOV 29	11-12 AM	403	15.7
2	SUN	NOV 29	2- 3 PM	363	14.2
3	SUN	NOV 29	12- 1 PM	346	13.5
4	WED	NOV 25	4- 5 PM	333	13.0
5	WED	NOV 25	2- 3 PM	329	12.8
6	SAT	NOV 28	11-12 AM	324	12.6
7	SUN	NOV 29	1- 2 PM	323	12.6
8	WED	NOV 25	5- 6 PM	315	12.3
9	SUN	JUL 5	11-12 AM	313	12.2
10	SUN	NOV 29	10-11 AM	309	12.1
11	FRI	AUG 7	5- 6 PM	303	11.8
12	FRI	OCT 16	5- 6 PM	296	11.5
13	SAT	DEC 26	11-12 AM	296	11.5
14	FRI	JUL 31	3- 4 PM	290	11.3
15	FRI	SEP 4	5- 6 PM	290	11.3
16	FRI	MAY 22	4- 5 PM	289	11.3
17	WED	NOV 25	3- 4 PM	289	11.3
18	WED	NOV 25	6- 7 PM	286	11.2
19	SUN	DEC 27	11-12 AM	286	11.2
20	TUE	DEC 29	10-11 AM	283	11.0
21	SUN	JUL 5	2- 3 PM	282	11.0
22	SUN	NOV 29	3- 4 PM	280	10.9
23	SUN	JUL 5	3- 4 PM	279	10.9
24	FRI	JUN 26	2- 3 PM	278	10.8
25	SAT	NOV 28	12- 1 PM	277	10.8
26	MON	JUL 6	11-12 AM	275	10.7
27	FRI	JUL 31	5- 6 PM	275	10.7
28	FRI	SEP 18	3- 4 PM	274	10.7
29	FRI	MAY 22	3- 4 PM	273	10.6
30	SUN	JUL 5	5- 6 PM	273	10.6
40	SAT	NOV 28	10-11 AM	266	10.4
50	FRI	AUG 7	2- 3 PM	261	10.2
60	FRI	MAY 22	5- 6 PM	257	10.0
70	WED	NOV 25	12- 1 PM	254	9.9
80	FRI	JUN 12	10-11 AM	251	9.8
90	SAT	DEC 26	10-11 AM	249	9.7
100	THU	JUL 2	2- 3 PM	246	9.6

ANNUAL MAXIMUM TRAFFIC DAYS

ORDER	DAY	DATE	DAILY VOLUME	PERCENT OF AADT
1	WED	NOV 25	4149	162.5
2	FRI	AUG 7	3567	139.7
3	SUN	NOV 29	3558	139.4
4	FRI	MAY 22	3520	137.9
5	THU	JUL 2	3361	131.7
6	FRI	OCT 16	3348	131.1
7	SUN	JUL 5	3329	130.4
8	FRI	JUN 26	3314	129.8
9	TUE	NOV 24	3308	129.6
10	FRI	JUN 12	3260	127.7
11	FRI	SEP 4	3241	126.9
12	SAT	AUG 8	3225	126.3
13	FRI	JUL 17	3194	125.1
14	FRI	SEP 18	3174	124.3
15	FRI	MAY 8	3169	124.1
16	TUE	DEC 29	3153	123.5
17	FRI	JUL 31	3142	123.1
18	FRI	MAY 29	3139	123.0
19	MON	JUL 6	3134	122.8
20	THU	MAY 21	3130	122.6
21	FRI	JUN 19	3117	122.1
22	FRI	APR 3	3107	121.7
23	FRI	OCT 2	3106	121.7
24	WED	DEC 23	3097	121.3
25	FRI	SEP 25	3096	121.3
26	SUN	AUG 9	3091	121.1
27	FRI	MAR 20	3090	121.0
28	FRI	OCT 9	3084	120.8
29	FRI	OCT 23	3075	120.4
30	FRI	MAY 15	3065	120.1
40	SUN	DEC 27	2970	116.3
50	FRI	APR 10	2901	113.6
60	MON	JUN 29	2861	112.1
70	WED	JUL 8	2838	111.2
80	THU	JUN 18	2793	109.4
90	TUE	SEP 8	2759	108.1
100	MON	JUN 22	2742	107.4

NEBRASKA DEPARTMENT OF ROADS
PLANNING AND PROJECT DEVELOPMENT DIVISION
2015 CONTINUOUS TRAFFIC COUNT DATA

STATION: 33 BOTH DIRE

ROUTE: US81

LOCATION: JCT US81 & N74 N LEG A033

CLASSIFICATION DATA FROM STATION K0548N

MONTH	TRAFFIC AVERAGES 5 DAY	TRAFFIC AVERAGES 7 DAY	PERCENT 7 DAY IS OF 5 DAY	PERCENT MONTH IS OF YEAR
JANUARY	4,831	4,619	95.6	90.2
FEBRUARY	4,721	4,410	93.4	86.1
MARCH	5,312	5,173	97.4	101.0
APRIL	5,414	5,172	95.5	101.0
MAY	5,656	5,420	95.8	105.8
JUNE	5,723	5,610	98.0	109.5
* JULY	5,858	5,638	96.2	110.1
* AUGUST	5,367	5,264	98.1	102.8
* SEPTEMBER	5,425	5,233	96.5	102.1
* OCTOBER	5,373	5,188	96.6	101.3
NOVEMBER	5,006	4,926	98.4	96.2
DECEMBER	4,968	4,825	97.1	94.2
* ANNUAL	5,305	5,123	96.6	100.0

* TRAFFIC IS ESTIMATED OR AFFECTED BY DETOUR OR CONSTRUCTION

VEHICLE CLASSIFICATION

VEHICLE TYPE	NUMBER	PERCENT
CARS AND MOTORCYCLES	2,082	40.62
OTHER 2-AXLE 4-TIRE VEHICLE	1,590	31.02
SINGLE UNIT TRUCKS:		
2-AXLE 6-TIRE	101	1.97
3-AXLE	40	.78
4 OR MORE AXLE	3	.05
SINGLE TRAILER TRUCKS:		
4 OR LESS AXLE	73	1.42
5-AXLE	1,018	19.86
6 OR MORE AXLE	204	3.98
MULTI-TRAILER TRUCKS:		
5 OR LESS AXLE	4	.07
6-AXLE	1	.01
7 OR MORE AXLE	1	.01
BUSES	6	.11
TOTAL HEAVY TRUCKS	1,451	28.31
TOTAL VEHICLES	5,123	100.00

ADTR107

NEBRASKA DEPARTMENT OF ROADS
PLANNING AND PROJECT DEVELOPMENT DIVISION
2015 CONTINUOUS TRAFFIC COUNT DATA

STATION: 33 BOTH DIREC

ROUTE: US81

LOCATION: JCT US81 & N74 N LEG A033

FUNCTIONAL CLASSIFICATION: RURAL-PRINCIPAL ARTERIAL-OTHER

ANNUAL AVERAGE DAILY TRAFFIC 5123

ANNUAL WEEKDAY TRAFFIC 5305

ANNUAL WEEKEND TRAFFIC 4668

PERCENT DESIGN HOURLY VOLUME 10.1

PEAK HOUR OF THE DAY 3- 4 PM

HOURLY PERCENT OF TRAFFIC

HOUR PERIOD	WEEKDAYS	WEEKENDS	AVERAGE
12- 1 AM	.82	1.15	.91
1- 2 AM	.61	.77	.65
2- 3 AM	.55	.61	.57
3- 4 AM	.56	.58	.56
4- 5 AM	.85	.62	.79
5- 6 AM	1.36	.96	1.26
6- 7 AM	2.81	1.62	2.50
7- 8 AM	5.28	2.96	4.67
8- 9 AM	5.64	4.53	5.35
9-10 AM	6.16	5.91	6.10
10-11 AM	6.52	6.98	6.63
11-12 AM	6.58	7.46	6.81
12- 1 PM	6.50	7.33	6.71
1- 2 PM	6.99	7.37	7.09
2- 3 PM	7.29	7.53	7.35
3- 4 PM	7.52	7.54	7.53
4- 5 PM	7.42	7.43	7.42
5- 6 PM	7.40	6.93	7.28
6- 7 PM	5.60	6.05	5.72
7- 8 PM	4.24	4.93	4.42
8- 9 PM	3.46	3.92	3.58
9-10 PM	2.64	3.04	2.74
10-11 PM	1.90	2.22	1.98
11-12 PM	1.31	1.56	1.38
SUBTOTAL 6AM-2-PM	46.51	44.19	45.91
SUBTOTAL 2PM-10PM	45.60	47.41	46.07
SUBTOTAL 9-1,2-6PM	55.43	57.14	55.87
7-9,11-2 & 3-6PM	53.36	51.58	52.90

ANNUAL MAXIMUM TRAFFIC HOURS

ORDER	DAY	DATE	HOUR	HOURLY VOLUME	PERCENT OF AADT
1	SUN	NOV 29	2- 3 PM	710	13.8
2	SUN	NOV 29	1- 2 PM	684	13.3
3	WED	NOV 25	2- 3 PM	672	13.1
4	WED	NOV 25	4- 5 PM	661	12.9
5	SUN	NOV 29	11-12 AM	655	12.7
6	WED	NOV 25	3- 4 PM	652	12.7
7	SUN	NOV 29	12- 1 PM	641	12.5
8	SUN	NOV 29	4- 5 PM	621	12.1
9	WED	NOV 25	5- 6 PM	617	12.0
10	FRI	JUL 31	3- 4 PM	588	11.4
11	WED	NOV 25	1- 2 PM	576	11.2
12	SUN	NOV 29	3- 4 PM	564	11.0
13	SUN	JUL 5	3- 4 PM	563	10.9
14	FRI	JUL 31	2- 3 PM	556	10.8
15	SUN	JUL 5	2- 3 PM	552	10.7
16	FRI	MAY 22	3- 4 PM	549	10.7
17	FRI	JUL 31	1- 2 PM	547	10.6
18	SUN	DEC 27	11-12 AM	546	10.6
19	THU	JUL 2	2- 3 PM	538	10.5
20	FRI	MAY 22	4- 5 PM	536	10.4
21	FRI	AUG 7	5- 6 PM	533	10.4
22	THU	JUL 2	3- 4 PM	531	10.3
23	WED	NOV 25	6- 7 PM	528	10.3
24	SUN	JUL 5	11-12 AM	527	10.2
25	THU	JUL 2	5- 6 PM	525	10.2
26	SUN	JUL 5	5- 6 PM	524	10.2
27	FRI	JUL 31	4- 5 PM	522	10.1
28	FRI	SEP 4	4- 5 PM	522	10.1
29	FRI	OCT 16	5- 6 PM	520	10.1
30	WED	NOV 25	12- 1 PM	519	10.1
40	FRI	JUN 26	1- 2 PM	509	9.9
50	FRI	JUN 26	3- 4 PM	500	9.7
60	FRI	FEB 27	5- 6 PM	495	9.6
70	FRI	MAR 27	4- 5 PM	489	9.5
80	FRI	MAY 15	4- 5 PM	485	9.4
90	FRI	FEB 13	3- 4 PM	482	9.4
100	FRI	APR 10	4- 5 PM	479	9.3

ANNUAL MAXIMUM TRAFFIC DAYS

ORDER	DAY	DATE	DAILY VOLUME	PERCENT OF AADT
1	WED	NOV 25	8217	160.3
2	FRI	MAY 22	7119	138.9
3	THU	JUL 2	7086	138.3
4	FRI	JUL 31	7006	136.7
5	SUN	NOV 29	6978	136.2
6	FRI	JUN 26	6736	131.4
7	FRI	SEP 4	6704	130.8
8	FRI	AUG 7	6683	130.4
9	FRI	JUN 12	6581	128.4
10	FRI	MAY 8	6540	127.6
11	FRI	APR 3	6490	126.6
12	FRI	JUL 17	6438	125.6
13	THU	MAY 21	6402	124.9
14	THU	JUL 30	6399	124.9
15	FRI	OCT 16	6384	124.6
16	WED	DEC 23	6372	124.3
17	TUE	NOV 24	6350	123.9
18	FRI	JUN 19	6299	122.9
19	SUN	JUL 5	6287	122.7
20	FRI	MAR 13	6217	121.3
21	FRI	JUL 3	6213	121.2
22	FRI	MAY 15	6208	121.1
23	FRI	MAY 29	6206	121.1
24	THU	APR 2	6201	121.0
25	FRI	OCT 9	6198	120.9
26	FRI	MAR 20	6180	120.6
27	FRI	JUL 24	6178	120.5
28	FRI	OCT 23	6173	120.4
29	FRI	JUN 5	6159	120.2
30	FRI	SEP 25	6146	119.9
40	FRI	MAY 1	5976	116.6
50	FRI	APR 24	5853	114.2
60	THU	MAR 19	5739	112.0
70	SUN	AUG 9	5680	110.8
80	MON	MAY 18	5610	109.5
90	SUN	DEC 27	5558	108.4
100	WED	JUN 3	5491	107.1

NEBRASKA DEPARTMENT OF ROADS
PLANNING AND PROJECT DEVELOPMENT DIVISION
2015 CONTINUOUS TRAFFIC COUNT DATA

STATION: 34 BOTH DIRE

ROUTE: US83

LOCATION: JCT US83 & N23 N LEG A034

CLASSIFICATION DATA FROM STATION K0605N

MONTH	TRAFFIC AVERAGES 5 DAY	TRAFFIC AVERAGES 7 DAY	PERCENT 7 DAY IS OF 5 DAY	PERCENT MONTH IS OF YEAR
JANUARY	1,937	1,800	92.9	88.9
FEBRUARY	1,962	1,799	91.7	88.8
MARCH	1,997	1,901	95.2	93.9
APRIL	2,103	2,003	95.2	98.9
MAY	2,150	2,045	95.1	101.0
JUNE	2,283	2,181	95.5	107.7
JULY	2,268	2,131	94.0	105.2
AUGUST	2,225	2,124	95.5	104.9
SEPTEMBER	2,251	2,124	94.4	104.9
OCTOBER	2,263	2,107	93.1	104.0
NOVEMBER	2,148	2,059	95.9	101.7
* DECEMBER	2,161	2,020	93.5	99.8
* ANNUAL	2,146	2,025	94.4	100.0

* TRAFFIC IS ESTIMATED OR AFFECTED BY DETOUR OR CONSTRUCTION

VEHICLE CLASSIFICATION

VEHICLE TYPE	NUMBER	PERCENT
CARS AND MOTORCYCLES	963	47.55
OTHER 2-AXLE 4-TIRE VEHICLE	699	34.51
SINGLE UNIT TRUCKS:		
2-AXLE 6-TIRE	58	2.86
3-AXLE	19	.93
4 OR MORE AXLE	3	.14
SINGLE TRAILER TRUCKS:		
4 OR LESS AXLE	34	1.67
5-AXLE	179	8.83
6 OR MORE AXLE	58	2.86
MULTI-TRAILER TRUCKS:		
5 OR LESS AXLE	3	.14
6-AXLE	--	--
7 OR MORE AXLE	2	.09
BUSES	7	.34
TOTAL HEAVY TRUCKS	363	17.92
TOTAL VEHICLES	2,025	100.00

ADTR107

NEBRASKA DEPARTMENT OF ROADS
PLANNING AND PROJECT DEVELOPMENT DIVISION
2015 CONTINUOUS TRAFFIC COUNT DATA

STATION: 34 BOTH DIREC

ROUTE: US83

LOCATION: JCT US83 & N23 N LEG A034

FUNCTIONAL CLASSIFICATION: RURAL-PRINCIPAL ARTERIAL-OTHER

ANNUAL AVERAGE DAILY TRAFFIC 2025

ANNUAL WEEKDAY TRAFFIC 2146

ANNUAL WEEKEND TRAFFIC 1723

PERCENT DESIGN HOURLY VOLUME 10.1

PEAK HOUR OF THE DAY 4- 5 PM

HOURLY PERCENT OF TRAFFIC

HOUR PERIOD	WEEKDAYS	WEEKENDS	AVERAGE
12- 1 AM	.67	1.13	.78
1- 2 AM	.47	.78	.55
2- 3 AM	.36	.56	.41
3- 4 AM	.47	.50	.48
4- 5 AM	.61	.51	.59
5- 6 AM	1.59	.94	1.43
6- 7 AM	3.18	1.63	2.80
7- 8 AM	5.80	2.81	5.07
8- 9 AM	6.02	4.10	5.55
9-10 AM	6.48	5.36	6.20
10-11 AM	6.29	6.56	6.35
11-12 AM	6.15	7.24	6.41
12- 1 PM	6.32	7.19	6.53
1- 2 PM	6.64	7.40	6.83
2- 3 PM	7.10	7.68	7.24
3- 4 PM	7.49	8.01	7.62
4- 5 PM	8.08	7.97	8.05
5- 6 PM	7.82	7.52	7.74
6- 7 PM	5.98	6.41	6.09
7- 8 PM	4.12	5.03	4.34
8- 9 PM	3.13	3.92	3.32
9-10 PM	2.47	3.03	2.61
10-11 PM	1.66	2.27	1.81
11-12 PM	1.09	1.47	1.18
SUBTOTAL 6AM-2-PM	46.90	42.32	45.78
SUBTOTAL 2PM-10PM	46.23	49.59	47.06
SUBTOTAL 9-1,2-6PM	55.76	57.56	56.20
7-9,11-2 & 3-6PM	54.35	52.27	53.84

ANNUAL MAXIMUM TRAFFIC HOURS

ORDER	DAY	DATE	HOUR	HOURLY VOLUME	PERCENT OF AADT
1	THU	OCT 29	5- 6 PM	239	11.8
2	TUE	SEP 8	4- 5 PM	237	11.7
3	SAT	AUG 1	3- 4 PM	229	11.3
4	THU	SEP 17	5- 6 PM	228	11.2
5	FRI	NOV 13	4- 5 PM	223	11.0
6	FRI	JUL 31	3- 4 PM	222	10.9
7	SAT	SEP 12	11-12 AM	220	10.8
8	FRI	OCT 23	5- 6 PM	220	10.8
9	FRI	AUG 7	5- 6 PM	219	10.8
10	FRI	OCT 16	4- 5 PM	219	10.8
11	WED	SEP 2	4- 5 PM	218	10.7
12	MON	DEC 21	4- 5 PM	218	10.7
13	THU	SEP 10	4- 5 PM	217	10.7
14	THU	SEP 17	2- 3 PM	216	10.6
15	MON	NOV 16	4- 5 PM	216	10.6
16	FRI	NOV 20	3- 4 PM	214	10.5
17	FRI	NOV 6	4- 5 PM	213	10.5
18	FRI	SEP 18	4- 5 PM	212	10.4
19	FRI	OCT 23	3- 4 PM	211	10.4
20	FRI	JAN 9	3- 4 PM	210	10.3
21	FRI	JUN 5	4- 5 PM	210	10.3
22	FRI	JUL 31	4- 5 PM	210	10.3
23	FRI	FEB 6	3- 4 PM	209	10.3
24	FRI	JUN 26	6- 7 PM	209	10.3
25	FRI	AUG 7	4- 5 PM	208	10.2
26	WED	OCT 21	4- 5 PM	208	10.2
27	FRI	OCT 30	4- 5 PM	208	10.2
28	FRI	JUN 26	5- 6 PM	207	10.2
29	WED	APR 22	5- 6 PM	206	10.1
30	FRI	DEC 11	3- 4 PM	206	10.1
40	FRI	AUG 28	4- 5 PM	203	10.0
50	FRI	JUN 26	3- 4 PM	201	9.9
60	THU	AUG 6	4- 5 PM	199	9.8
70	TUE	SEP 22	5- 6 PM	197	9.7
80	FRI	DEC 11	5- 6 PM	194	9.5
90	FRI	MAY 8	5- 6 PM	192	9.4
100	FRI	NOV 20	5- 6 PM	191	9.4

ANNUAL MAXIMUM TRAFFIC DAYS

ORDER	DAY	DATE	DAILY VOLUME	PERCENT OF AADT
1	THU	SEP 17	2594	128.0
2	FRI	JUN 26	2501	123.5
3	FRI	JUL 31	2500	123.4
4	FRI	AUG 7	2495	123.2
5	THU	AUG 6	2485	122.7
6	THU	SEP 10	2483	122.6
7	FRI	OCT 23	2476	122.2
8	FRI	NOV 13	2476	122.2
9	FRI	NOV 20	2474	122.1
10	TUE	NOV 24	2451	121.0
11	FRI	MAY 8	2449	120.9
12	FRI	JUN 19	2429	119.9
13	WED	JUN 17	2422	119.6
14	THU	OCT 29	2420	119.5
15	FRI	SEP 4	2409	118.9
16	FRI	JUL 10	2403	118.6
17	FRI	AUG 28	2396	118.3
18	FRI	JUN 5	2394	118.2
19	FRI	SEP 11	2381	117.5
20	FRI	AUG 14	2376	117.3
21	TUE	SEP 8	2376	117.3
22	FRI	SEP 18	2374	117.2
23	THU	NOV 12	2374	117.2
24	WED	JUN 24	2367	116.8
25	FRI	OCT 16	2363	116.6
26	THU	NOV 19	2361	116.5
27	THU	OCT 15	2358	116.4
28	WED	JUL 15	2352	116.1
29	FRI	OCT 2	2349	116.0
30	TUE	OCT 6	2348	115.9
40	THU	JUL 30	2313	114.2
50	WED	AUG 5	2305	113.8
60	THU	MAY 14	2287	112.9
70	WED	JUL 1	2274	112.2
80	FRI	DEC 11	2250	111.1
90	THU	AUG 20	2232	110.2
100	THU	MAY 28	2215	109.3

NEBRASKA DEPARTMENT OF ROADS
PLANNING AND PROJECT DEVELOPMENT DIVISION
2015 CONTINUOUS TRAFFIC COUNT DATA

STATION: 35 BOTH DIRE

ROUTE: US281

LOCATION: JCT US281 & HADCO RD N LEG A035

MONTH	TRAFFIC AVERAGES 5 DAY	TRAFFIC AVERAGES 7 DAY	PERCENT 7 DAY IS OF 5 DAY	PERCENT MONTH IS OF YEAR
JANUARY	3,450	3,106	90.0	91.1
FEBRUARY	3,479	3,127	89.9	91.7
MARCH	3,759	3,456	91.9	101.3
APRIL	3,826	3,513	91.8	103.0
MAY	3,842	3,585	93.3	105.1
JUNE	3,736	3,462	92.7	101.5
JULY	3,858	3,546	91.9	104.0
AUGUST	3,846	3,554	92.4	104.2
SEPTEMBER	3,750	3,468	92.5	101.7
OCTOBER	3,818	3,512	92.0	103.0
NOVEMBER	3,636	3,318	91.3	97.3
DECEMBER	3,569	3,272	91.7	96.0
ANNUAL	3,714	3,410	91.8	100.0

VEHICLE CLASSIFICATION

VEHICLE TYPE	NUMBER	PERCENT
CARS AND MOTORCYCLES	--	--
OTHER 2-AXLE 4-TIRE VEHICLE	--	--
SINGLE UNIT TRUCKS:		
2-AXLE 6-TIRE	--	--
3-AXLE	--	--
4 OR MORE AXLE	--	--
SINGLE TRAILER TRUCKS:		
4 OR LESS AXLE	--	--
5-AXLE	--	--
6 OR MORE AXLE	--	--
MULTI-TRAILER TRUCKS:		
5 OR LESS AXLE	--	--
6-AXLE	--	--
7 OR MORE AXLE	--	--
BUSES	--	--
TOTAL HEAVY TRUCKS	--	--
TOTAL VEHICLES	3,410	100.00

ADTR107

NEBRASKA DEPARTMENT OF ROADS
PLANNING AND PROJECT DEVELOPMENT DIVISION
2015 CONTINUOUS TRAFFIC COUNT DATA

STATION: 35 BOTH DIREC

ROUTE: US281

LOCATION: JCT US281 & HADCO RD N LEG A035

FUNCTIONAL CLASSIFICATION: RURAL-MINOR ARTERIAL

ANNUAL AVERAGE DAILY TRAFFIC 3410

ANNUAL WEEKDAY TRAFFIC 3714

ANNUAL WEEKEND TRAFFIC 2650

PERCENT DESIGN HOURLY VOLUME 12.5

PEAK HOUR OF THE DAY 5- 6 PM

HOURLY PERCENT OF TRAFFIC

HOUR PERIOD	WEEKDAYS	WEEKENDS	AVERAGE
12- 1 AM	.43	1.24	.61
1- 2 AM	.26	.75	.37
2- 3 AM	.20	.45	.25
3- 4 AM	.25	.31	.27
4- 5 AM	.74	.49	.69
5- 6 AM	1.65	.91	1.48
6- 7 AM	4.18	1.51	3.59
7- 8 AM	9.46	2.88	8.00
8- 9 AM	6.05	4.41	5.69
9-10 AM	5.22	5.72	5.33
10-11 AM	5.12	7.02	5.54
11-12 AM	5.35	7.39	5.80
12- 1 PM	5.81	7.86	6.26
1- 2 PM	5.74	7.66	6.16
2- 3 PM	5.83	7.29	6.15
3- 4 PM	8.49	7.29	8.23
4- 5 PM	8.29	7.25	8.06
5- 6 PM	8.85	7.14	8.47
6- 7 PM	5.82	6.29	5.93
7- 8 PM	3.95	4.97	4.18
8- 9 PM	3.17	4.05	3.37
9-10 PM	2.58	3.25	2.73
10-11 PM	1.63	2.35	1.79
11-12 PM	.93	1.52	1.06
SUBTOTAL 6AM-2-PM	46.96	44.49	46.41
SUBTOTAL 2PM-10PM	47.03	47.58	47.15
SUBTOTAL 9-1,2-6PM	52.99	57.00	53.88
7-9,11-2 & 3-6PM	58.08	51.92	56.71

ANNUAL MAXIMUM TRAFFIC HOURS

ORDER	DAY	DATE	HOUR	HOURLY VOLUME	PERCENT OF AADT
1	TUE	JAN 20	3- 4 PM	480	14.0
2	THU	MAR 19	7- 8 AM	476	13.9
3	MON	OCT 12	7- 8 AM	473	13.8
4	MON	SEP 28	7- 8 AM	464	13.6
5	WED	SEP 23	7- 8 AM	462	13.5
6	TUE	DEC 1	7- 8 AM	458	13.4
7	TUE	AUG 18	7- 8 AM	455	13.3
8	WED	AUG 19	7- 8 AM	455	13.3
9	WED	APR 29	7- 8 AM	454	13.3
10	MON	AUG 24	7- 8 AM	454	13.3
11	TUE	OCT 27	7- 8 AM	450	13.1
12	WED	OCT 28	7- 8 AM	449	13.1
13	TUE	NOV 24	7- 8 AM	448	13.1
14	FRI	MAY 15	5- 6 PM	445	13.0
15	FRI	MAY 8	3- 4 PM	442	12.9
16	THU	OCT 15	7- 8 AM	442	12.9
17	THU	MAR 5	7- 8 AM	439	12.8
18	MON	NOV 23	7- 8 AM	439	12.8
19	FRI	OCT 30	7- 8 AM	438	12.8
20	WED	OCT 14	7- 8 AM	437	12.8
21	TUE	NOV 3	7- 8 AM	437	12.8
22	TUE	AUG 11	7- 8 AM	436	12.7
23	MON	NOV 9	7- 8 AM	436	12.7
24	WED	AUG 12	7- 8 AM	435	12.7
25	MON	AUG 17	7- 8 AM	435	12.7
26	TUE	OCT 20	7- 8 AM	433	12.6
27	THU	AUG 20	7- 8 AM	432	12.6
28	MON	NOV 16	7- 8 AM	431	12.6
29	MON	OCT 26	7- 8 AM	430	12.6
30	TUE	APR 21	7- 8 AM	428	12.5
40	TUE	SEP 1	7- 8 AM	422	12.3
50	TUE	JAN 20	7- 8 AM	418	12.2
60	FRI	DEC 11	3- 4 PM	414	12.1
70	FRI	FEB 13	3- 4 PM	411	12.0
80	THU	NOV 12	7- 8 AM	408	11.9
90	TUE	NOV 17	7- 8 AM	405	11.8
100	THU	SEP 10	7- 8 AM	402	11.7

ANNUAL MAXIMUM TRAFFIC DAYS

ORDER	DAY	DATE	DAILY VOLUME	PERCENT OF AADT
1	FRI	AUG 14	4375	128.2
2	FRI	SEP 18	4372	128.2
3	FRI	JUL 17	4315	126.5
4	FRI	MAY 15	4255	124.7
5	THU	AUG 13	4183	122.6
6	FRI	OCT 30	4175	122.4
7	FRI	DEC 18	4159	121.9
8	WED	AUG 12	4147	121.6
9	FRI	MAY 1	4141	121.4
10	TUE	AUG 11	4141	121.4
11	FRI	APR 10	4100	120.2
12	TUE	NOV 24	4097	120.1
13	FRI	MAY 8	4093	120.0
14	THU	SEP 17	4092	120.0
15	THU	JUL 16	4080	119.6
16	THU	MAR 19	4074	119.4
17	FRI	AUG 21	4072	119.4
18	FRI	MAR 20	4069	119.3
19	FRI	MAY 22	4064	119.1
20	FRI	JUL 31	4061	119.0
21	FRI	DEC 4	4055	118.9
22	WED	JUL 15	4048	118.7
23	FRI	NOV 6	4048	118.7
24	FRI	JUL 10	4039	118.4
25	FRI	OCT 9	4039	118.4
26	FRI	MAY 29	4036	118.3
27	FRI	FEB 13	4035	118.3
28	THU	OCT 15	4035	118.3
29	FRI	OCT 23	4034	118.2
30	FRI	JUL 24	4028	118.1
40	THU	NOV 5	3965	116.2
50	THU	MAR 12	3946	115.7
60	FRI	SEP 25	3903	114.4
70	MON	JUN 8	3881	113.8
80	TUE	MAY 5	3864	113.3
90	WED	NOV 25	3850	112.9
100	WED	AUG 5	3834	112.4

NEBRASKA DEPARTMENT OF ROADS
PLANNING AND PROJECT DEVELOPMENT DIVISION
2015 CONTINUOUS TRAFFIC COUNT DATA

STATION: 36 EAST

ROUTE: I129

LOCATION: I129 AT MISSOURI RIVER W LEG SO SX CY A036

CLASSIFICATION DATA FROM STATION K0647E

MONTH	TRAFFIC AVERAGES 5 DAY	TRAFFIC AVERAGES 7 DAY	PERCENT 7 DAY IS OF 5 DAY	PERCENT MONTH IS OF YEAR
JANUARY	10,555	9,623	91.2	90.3
FEBRUARY	10,960	9,967	90.9	93.6
MARCH	11,445	10,537	92.1	98.9
APRIL	11,864	10,854	91.5	101.9
MAY	12,011	11,027	91.8	103.5
JUNE	12,029	11,033	91.7	103.6
JULY	12,301	11,087	90.1	104.1
AUGUST	12,302	11,255	91.5	105.6
SEPTEMBER	12,343	11,286	91.4	105.9
OCTOBER	12,421	11,411	91.9	107.1
NOVEMBER	11,307	10,481	92.7	98.4
* DECEMBER	9,671	9,284	96.0	87.1
* ANNUAL	11,601	10,654	91.8	100.0

* TRAFFIC IS ESTIMATED OR AFFECTED BY DETOUR OR CONSTRUCTION

VEHICLE CLASSIFICATION

VEHICLE TYPE	NUMBER	PERCENT
CARS AND MOTORCYCLES	6,255	58.71
OTHER 2-AXLE 4-TIRE VEHICLE	2,951	27.69
SINGLE UNIT TRUCKS:		
2-AXLE 6-TIRE	149	1.39
3-AXLE	176	1.65
4 OR MORE AXLE	26	.24
SINGLE TRAILER TRUCKS:		
4 OR LESS AXLE	68	.63
5-AXLE	802	7.52
6 OR MORE AXLE	225	2.11
MULTI-TRAILER TRUCKS:		
5 OR LESS AXLE	1	--
6-AXLE	--	--
7 OR MORE AXLE	--	--
BUSES	1	--
		--
TOTAL HEAVY TRUCKS	1,448	13.59
TOTAL VEHICLES	10,654	100.00

ADTR107

NEBRASKA DEPARTMENT OF ROADS
PLANNING AND PROJECT DEVELOPMENT DIVISION
2015 CONTINUOUS TRAFFIC COUNT DATA

STATION: 36 EAST

ROUTE: I129

LOCATION: I129 AT MISSOURI RIVER W LEG SO SX CY A036

FUNCTIONAL CLASSIFICATION: URBAN-PRINCIPAL ARTERIAL-INTERSTATE

ANNUAL AVERAGE DAILY TRAFFIC 10654

ANNUAL WEEKDAY TRAFFIC 11601

ANNUAL WEEKEND TRAFFIC 8287

PERCENT DESIGN HOURLY VOLUME 11.2

PEAK HOUR OF THE DAY 4- 5 PM

HOURLY PERCENT OF TRAFFIC

HOUR PERIOD	WEEKDAYS	WEEKENDS	AVERAGE
12- 1 AM	1.34	1.47	1.37
1- 2 AM	.46	.67	.51
2- 3 AM	.37	.49	.40
3- 4 AM	.53	.53	.53
4- 5 AM	1.07	.75	1.00
5- 6 AM	3.74	1.57	3.26
6- 7 AM	4.67	2.23	4.12
7- 8 AM	6.10	2.93	5.39
8- 9 AM	4.77	4.00	4.60
9-10 AM	4.90	5.49	5.03
10-11 AM	5.40	7.57	5.89
11-12 AM	6.12	8.40	6.63
12- 1 PM	6.31	8.71	6.84
1- 2 PM	6.16	8.09	6.59
2- 3 PM	7.28	7.81	7.40
3- 4 PM	8.02	7.71	7.95
4- 5 PM	8.84	7.26	8.48
5- 6 PM	8.60	6.58	8.15
6- 7 PM	5.25	5.60	5.33
7- 8 PM	3.37	4.16	3.54
8- 9 PM	2.42	3.02	2.55
9-10 PM	1.76	2.26	1.87
10-11 PM	1.27	1.60	1.35
11-12 PM	1.28	1.11	1.24
SUBTOTAL 6AM-2-PM	44.46	47.45	45.13
SUBTOTAL 2PM-10PM	45.56	44.43	45.31
SUBTOTAL 9-1,2-6PM	55.50	59.57	56.41
7-9,11-2 & 3-6PM	54.94	53.71	54.67

ANNUAL MAXIMUM TRAFFIC HOURS

ORDER	DAY	DATE	HOUR	HOURLY VOLUME	PERCENT OF AADT
1	THU	SEP 24	4- 5 PM	1490	13.9
2	THU	SEP 24	5- 6 PM	1463	13.7
3	WED	SEP 23	5- 6 PM	1436	13.4
4	FRI	SEP 25	4- 5 PM	1382	12.9
5	MON	SEP 21	5- 6 PM	1376	12.9
6	FRI	NOV 6	4- 5 PM	1355	12.7
7	WED	SEP 23	4- 5 PM	1326	12.4
8	FRI	SEP 25	5- 6 PM	1322	12.4
9	MON	SEP 21	4- 5 PM	1309	12.2
10	FRI	NOV 13	4- 5 PM	1306	12.2
11	THU	NOV 12	4- 5 PM	1271	11.9
12	FRI	NOV 6	3- 4 PM	1261	11.8
13	THU	SEP 24	3- 4 PM	1251	11.7
14	THU	JUL 2	3- 4 PM	1246	11.6
15	FRI	AUG 7	5- 6 PM	1239	11.6
16	TUE	SEP 22	4- 5 PM	1237	11.6
17	WED	NOV 25	3- 4 PM	1231	11.5
18	TUE	SEP 22	5- 6 PM	1230	11.5
19	THU	OCT 1	4- 5 PM	1229	11.5
20	THU	NOV 19	4- 5 PM	1226	11.5
21	FRI	AUG 14	3- 4 PM	1225	11.4
22	FRI	OCT 9	4- 5 PM	1224	11.4
23	THU	NOV 5	4- 5 PM	1219	11.4
24	FRI	OCT 2	4- 5 PM	1217	11.4
25	THU	OCT 8	5- 6 PM	1215	11.4
26	TUE	NOV 10	4- 5 PM	1211	11.3
27	WED	OCT 14	5- 6 PM	1209	11.3
28	FRI	OCT 23	4- 5 PM	1208	11.3
29	FRI	OCT 16	4- 5 PM	1205	11.3
30	FRI	OCT 2	5- 6 PM	1201	11.2
40	WED	SEP 30	4- 5 PM	1190	11.1
50	TUE	SEP 29	4- 5 PM	1165	10.9
60	FRI	SEP 18	4- 5 PM	1151	10.8
70	THU	SEP 10	4- 5 PM	1141	10.7
80	THU	AUG 27	4- 5 PM	1131	10.6
90	FRI	MAY 8	3- 4 PM	1125	10.5
100	WED	SEP 16	4- 5 PM	1121	10.5

ANNUAL MAXIMUM TRAFFIC DAYS

ORDER	DAY	DATE	DAILY VOLUME	PERCENT OF AADT
1	FRI	AUG 7	14241	133.6
2	FRI	SEP 25	14149	132.8
3	FRI	NOV 13	14007	131.4
4	FRI	OCT 2	13707	128.6
5	THU	SEP 24	13620	127.8
6	FRI	AUG 14	13613	127.7
7	FRI	SEP 18	13597	127.6
8	FRI	OCT 16	13581	127.4
9	FRI	OCT 23	13570	127.3
10	FRI	MAY 22	13548	127.1
11	FRI	JUL 24	13459	126.3
12	FRI	JUL 31	13446	126.2
13	FRI	MAY 1	13442	126.1
14	FRI	DEC 18	13421	125.9
15	FRI	SEP 4	13411	125.8
16	FRI	APR 24	13375	125.5
17	FRI	OCT 9	13366	125.4
18	THU	JUL 2	13348	125.2
19	FRI	JUL 10	13305	124.8
20	FRI	NOV 6	13279	124.6
21	FRI	MAY 8	13265	124.5
22	FRI	MAY 15	13209	123.9
23	FRI	AUG 28	13146	123.3
24	FRI	AUG 21	13136	123.2
25	FRI	JUL 17	13116	123.1
26	FRI	SEP 11	13088	122.8
27	FRI	JUN 5	13082	122.7
28	WED	NOV 25	13075	122.7
29	THU	SEP 10	13030	122.3
30	THU	MAY 21	12977	121.8
40	FRI	APR 10	12790	120.0
50	TUE	NOV 24	12607	118.3
60	THU	SEP 17	12471	117.0
70	THU	JUL 9	12375	116.1
80	WED	AUG 5	12268	115.1
90	THU	MAY 7	12156	114.0
100	WED	AUG 19	12066	113.2

NEBRASKA DEPARTMENT OF ROADS
PLANNING AND PROJECT DEVELOPMENT DIVISION
2015 CONTINUOUS TRAFFIC COUNT DATA

STATION: 36 WEST

ROUTE: I129

LOCATION: I129 AT MISSOURI RIVER W LEG SO SX CY A036

CLASSIFICATION DATA FROM STATION K0647E

MONTH	TRAFFIC AVERAGES 5 DAY	TRAFFIC AVERAGES 7 DAY	PERCENT 7 DAY IS OF 5 DAY	PERCENT MONTH IS OF YEAR
JANUARY	11,008	10,029	91.1	89.8
FEBRUARY	11,412	10,396	91.1	93.0
MARCH	12,454	11,381	91.4	101.9
APRIL	12,582	11,439	90.9	102.4
MAY	12,707	11,657	91.7	104.3
JUNE	12,874	11,800	91.7	105.6
JULY	12,916	11,654	90.2	104.3
AUGUST	12,795	11,768	92.0	105.3
SEPTEMBER	12,602	11,584	91.9	103.7
OCTOBER	12,803	11,751	91.8	105.2
NOVEMBER	11,765	10,894	92.6	97.5
* DECEMBER	10,155	9,739	95.9	87.2
* ANNUAL	12,173	11,174	91.8	100.0

* TRAFFIC IS ESTIMATED OR AFFECTED BY DETOUR OR CONSTRUCTION

VEHICLE CLASSIFICATION

VEHICLE TYPE	NUMBER	PERCENT
CARS AND MOTORCYCLES	6,557	58.68
OTHER 2-AXLE 4-TIRE VEHICLE	3,095	27.69
SINGLE UNIT TRUCKS:		
2-AXLE 6-TIRE	157	1.40
3-AXLE	185	1.65
4 OR MORE AXLE	27	.24
SINGLE TRAILER TRUCKS:		
4 OR LESS AXLE	71	.63
5-AXLE	842	7.53
6 OR MORE AXLE	235	2.10
MULTI-TRAILER TRUCKS:		
5 OR LESS AXLE	2	.01
6-AXLE	1	--
7 OR MORE AXLE	1	--
		--
BUSES	1	--
		--
TOTAL HEAVY TRUCKS	1,522	13.62
TOTAL VEHICLES	11,174	100.00

ADTR107

NEBRASKA DEPARTMENT OF ROADS
PLANNING AND PROJECT DEVELOPMENT DIVISION
2015 CONTINUOUS TRAFFIC COUNT DATA

STATION: 36 WEST

ROUTE: I129

LOCATION: I129 AT MISSOURI RIVER W LEG SO SX CY A036

FUNCTIONAL CLASSIFICATION: URBAN-PRINCIPAL ARTERIAL-INTERSTATE

ANNUAL AVERAGE DAILY TRAFFIC 11174

ANNUAL WEEKDAY TRAFFIC 12173

ANNUAL WEEKEND TRAFFIC 8677

PERCENT DESIGN HOURLY VOLUME 10.4

PEAK HOUR OF THE DAY 3- 4 PM

HOURLY PERCENT OF TRAFFIC

HOUR PERIOD	WEEKDAYS	WEEKENDS	AVERAGE
12- 1 AM	.72	1.35	.86
1- 2 AM	.43	.81	.52
2- 3 AM	.43	.61	.47
3- 4 AM	.64	.46	.60
4- 5 AM	1.53	.56	1.31
5- 6 AM	3.31	1.15	2.83
6- 7 AM	3.91	1.80	3.44
7- 8 AM	6.40	2.09	5.44
8- 9 AM	5.02	2.70	4.51
9-10 AM	4.15	3.60	4.03
10-11 AM	4.40	4.91	4.51
11-12 AM	5.07	5.96	5.27
12- 1 PM	6.10	7.31	6.37
1- 2 PM	6.30	7.75	6.62
2- 3 PM	7.27	8.09	7.45
3- 4 PM	7.89	8.60	8.05
4- 5 PM	7.60	8.54	7.81
5- 6 PM	8.01	8.15	8.04
6- 7 PM	6.12	7.48	6.42
7- 8 PM	4.63	5.71	4.87
8- 9 PM	3.81	4.63	3.99
9-10 PM	3.05	3.77	3.21
10-11 PM	1.98	2.48	2.09
11-12 PM	1.22	1.49	1.28
SUBTOTAL 6AM-2-PM	41.40	36.15	40.23
SUBTOTAL 2PM-10PM	48.41	55.01	49.88
SUBTOTAL 9-1,2-6PM	50.53	55.19	51.57
7-9,11-2 & 3-6PM	52.43	51.13	52.14

ANNUAL MAXIMUM TRAFFIC HOURS

ORDER	DAY	DATE	HOUR	HOURLY VOLUME	PERCENT OF AADT
1	FRI	MAY 15	5- 6 PM	1463	13.0
2	FRI	SEP 18	3- 4 PM	1329	11.8
3	THU	MAY 7	3- 4 PM	1297	11.6
4	THU	JUL 2	2- 3 PM	1266	11.3
5	THU	JUL 2	3- 4 PM	1258	11.2
6	WED	NOV 25	4- 5 PM	1255	11.2
7	THU	DEC 17	5- 6 PM	1255	11.2
8	THU	JUN 4	5- 6 PM	1241	11.1
9	FRI	SEP 18	4- 5 PM	1241	11.1
10	FRI	MAY 22	3- 4 PM	1239	11.0
11	FRI	SEP 18	5- 6 PM	1232	11.0
12	FRI	MAY 8	3- 4 PM	1231	11.0
13	FRI	SEP 4	3- 4 PM	1227	10.9
14	FRI	APR 3	3- 4 PM	1225	10.9
15	FRI	AUG 14	4- 5 PM	1222	10.9
16	FRI	JUN 26	3- 4 PM	1218	10.9
17	WED	NOV 25	3- 4 PM	1216	10.8
18	FRI	AUG 14	3- 4 PM	1205	10.7
19	TUE	JUN 30	3- 4 PM	1201	10.7
20	MON	APR 6	3- 4 PM	1198	10.7
21	THU	JUL 2	4- 5 PM	1198	10.7
22	FRI	OCT 23	3- 4 PM	1196	10.7
23	FRI	MAR 13	3- 4 PM	1191	10.6
24	FRI	OCT 30	3- 4 PM	1189	10.6
25	FRI	JUL 31	3- 4 PM	1184	10.5
26	WED	NOV 25	2- 3 PM	1183	10.5
27	THU	MAY 7	4- 5 PM	1177	10.5
28	THU	SEP 3	5- 6 PM	1173	10.4
29	FRI	DEC 18	5- 6 PM	1173	10.4
30	FRI	MAY 29	4- 5 PM	1168	10.4
40	FRI	MAY 15	4- 5 PM	1153	10.3
50	FRI	JUN 5	2- 3 PM	1124	10.0
60	THU	NOV 19	4- 5 PM	1116	9.9
70	THU	JUL 30	5- 6 PM	1102	9.8
80	FRI	APR 3	2- 3 PM	1090	9.7
90	WED	MAR 11	3- 4 PM	1083	9.6
100	WED	JUN 17	5- 6 PM	1078	9.6

ANNUAL MAXIMUM TRAFFIC DAYS

ORDER	DAY	DATE	DAILY VOLUME	PERCENT OF AADT
1	FRI	MAY 22	14628	130.9
2	FRI	MAY 15	14432	129.1
3	FRI	DEC 18	14422	129.0
4	FRI	SEP 18	14382	128.7
5	FRI	NOV 13	14371	128.6
6	WED	NOV 25	14338	128.3
7	THU	JUL 2	14224	127.2
8	FRI	AUG 7	14111	126.2
9	FRI	MAY 8	14106	126.2
10	FRI	AUG 14	14074	125.9
11	FRI	JUL 31	14065	125.8
12	FRI	JUN 5	14044	125.6
13	FRI	MAR 13	14028	125.5
14	FRI	SEP 4	13995	125.2
15	FRI	NOV 6	13961	124.9
16	FRI	APR 3	13946	124.8
17	FRI	JUN 26	13928	124.6
18	FRI	OCT 23	13908	124.4
19	FRI	OCT 16	13905	124.4
20	FRI	MAR 20	13903	124.4
21	FRI	MAY 29	13899	124.3
22	FRI	MAR 27	13886	124.2
23	FRI	APR 24	13878	124.1
24	FRI	OCT 2	13876	124.1
25	FRI	JUL 24	13830	123.7
26	FRI	OCT 30	13825	123.7
27	FRI	JUL 17	13821	123.6
28	FRI	JUL 10	13818	123.6
29	FRI	APR 10	13804	123.5
30	FRI	SEP 11	13725	122.8
40	THU	DEC 17	13454	120.4
50	THU	JUN 25	13202	118.1
60	WED	JUL 1	13051	116.7
70	THU	MAY 28	12890	115.3
80	WED	MAY 20	12807	114.6
90	THU	AUG 20	12679	113.4
100	THU	MAY 14	12592	112.6

NEBRASKA DEPARTMENT OF ROADS
PLANNING AND PROJECT DEVELOPMENT DIVISION
2015 CONTINUOUS TRAFFIC COUNT DATA

STATION: 36 BOTH DIRE

ROUTE: I129

LOCATION: I129 AT MISSOURI RIVER W LEG SO SX CY A036

CLASSIFICATION DATA FROM STATION K0647E

MONTH	TRAFFIC AVERAGES 5 DAY	TRAFFIC AVERAGES 7 DAY	PERCENT 7 DAY IS OF 5 DAY	PERCENT MONTH IS OF YEAR
JANUARY	21,563	19,652	91.1	90.0
FEBRUARY	22,372	20,363	91.0	93.3
MARCH	23,899	21,918	91.7	100.4
APRIL	24,446	22,293	91.2	102.1
MAY	24,718	22,684	91.8	103.9
JUNE	24,903	22,833	91.7	104.6
JULY	25,217	22,741	90.2	104.2
AUGUST	25,097	23,023	91.7	105.5
SEPTEMBER	24,945	22,870	91.7	104.8
OCTOBER	25,224	23,162	91.8	106.1
NOVEMBER	23,072	21,375	92.6	97.9
* DECEMBER	19,826	19,023	95.9	87.1
* ANNUAL	23,774	21,828	91.8	100.0

* TRAFFIC IS ESTIMATED OR AFFECTED BY DETOUR OR CONSTRUCTION

VEHICLE CLASSIFICATION

VEHICLE TYPE	NUMBER	PERCENT
CARS AND MOTORCYCLES	12,812	58.68
OTHER 2-AXLE 4-TIRE VEHICLE	6,046	27.69
SINGLE UNIT TRUCKS:		
2-AXLE 6-TIRE	306	1.40
3-AXLE	361	1.65
4 OR MORE AXLE	53	.24
SINGLE TRAILER TRUCKS:		
4 OR LESS AXLE	139	.63
5-AXLE	1,644	7.53
6 OR MORE AXLE	460	2.10
MULTI-TRAILER TRUCKS:		
5 OR LESS AXLE	3	.01
6-AXLE	1	--
7 OR MORE AXLE	1	--
		--
BUSES	2	--
		--
TOTAL HEAVY TRUCKS	2,970	13.60
TOTAL VEHICLES	21,828	100.00

ADTR107

NEBRASKA DEPARTMENT OF ROADS
PLANNING AND PROJECT DEVELOPMENT DIVISION
2015 CONTINUOUS TRAFFIC COUNT DATA

STATION: 36 BOTH DIREC

ROUTE: I129

LOCATION: I129 AT MISSOURI RIVER W LEG SO SX CY A036

FUNCTIONAL CLASSIFICATION: URBAN-PRINCIPAL ARTERIAL-INTERSTATE

ANNUAL AVERAGE DAILY TRAFFIC 21828

ANNUAL WEEKDAY TRAFFIC 23774

ANNUAL WEEKEND TRAFFIC 16963

PERCENT DESIGN HOURLY VOLUME 10.5

PEAK HOUR OF THE DAY 4- 5 PM

HOURLY PERCENT OF TRAFFIC

HOUR PERIOD	WEEKDAYS	WEEKENDS	AVERAGE
12- 1 AM	1.03	1.41	1.11
1- 2 AM	.44	.74	.51
2- 3 AM	.40	.55	.43
3- 4 AM	.59	.49	.57
4- 5 AM	1.30	.66	1.16
5- 6 AM	3.52	1.36	3.03
6- 7 AM	4.28	2.01	3.77
7- 8 AM	6.26	2.50	5.42
8- 9 AM	4.90	3.33	4.55
9-10 AM	4.52	4.52	4.52
10-11 AM	4.89	6.21	5.19
11-12 AM	5.58	7.15	5.93
12- 1 PM	6.20	7.99	6.60
1- 2 PM	6.23	7.92	6.61
2- 3 PM	7.27	7.95	7.43
3- 4 PM	7.95	8.17	8.00
4- 5 PM	8.20	7.91	8.14
5- 6 PM	8.29	7.38	8.09
6- 7 PM	5.69	6.56	5.89
7- 8 PM	4.01	4.95	4.22
8- 9 PM	3.13	3.84	3.29
9-10 PM	2.42	3.03	2.56
10-11 PM	1.64	2.05	1.73
11-12 PM	1.25	1.30	1.26
SUBTOTAL 6AM-2-PM	42.90	41.67	42.63
SUBTOTAL 2PM-10PM	47.01	49.84	47.65
SUBTOTAL 9-1,2-6PM	52.95	57.33	53.93
7-9,11-2 & 3-6PM	53.66	52.39	53.38

ANNUAL MAXIMUM TRAFFIC HOURS

ORDER	DAY	DATE	HOUR	HOURLY VOLUME	PERCENT OF AADT
1	THU	SEP 24	4- 5 PM	2595	11.8
2	THU	SEP 24	5- 6 PM	2586	11.8
3	FRI	MAY 15	5- 6 PM	2568	11.7
4	THU	JUL 2	3- 4 PM	2504	11.4
5	WED	NOV 25	3- 4 PM	2447	11.2
6	FRI	AUG 14	3- 4 PM	2430	11.1
7	FRI	SEP 18	5- 6 PM	2416	11.0
8	WED	SEP 23	5- 6 PM	2407	11.0
9	FRI	SEP 18	4- 5 PM	2392	10.9
10	WED	NOV 25	4- 5 PM	2388	10.9
11	THU	DEC 17	5- 6 PM	2388	10.9
12	FRI	AUG 14	4- 5 PM	2369	10.8
13	FRI	SEP 25	5- 6 PM	2360	10.8
14	FRI	NOV 13	4- 5 PM	2358	10.8
15	FRI	MAY 8	3- 4 PM	2356	10.7
16	THU	NOV 19	5- 6 PM	2356	10.7
17	FRI	SEP 4	3- 4 PM	2355	10.7
18	FRI	SEP 25	4- 5 PM	2354	10.7
19	FRI	DEC 18	3- 4 PM	2343	10.7
20	THU	NOV 19	4- 5 PM	2342	10.7
21	THU	JUL 2	2- 3 PM	2340	10.7
22	FRI	DEC 18	5- 6 PM	2339	10.7
23	THU	MAY 7	4- 5 PM	2338	10.7
24	WED	SEP 23	4- 5 PM	2335	10.6
25	FRI	NOV 6	4- 5 PM	2334	10.6
26	FRI	SEP 25	3- 4 PM	2331	10.6
27	FRI	MAY 22	3- 4 PM	2329	10.6
28	FRI	SEP 18	3- 4 PM	2327	10.6
29	FRI	NOV 6	3- 4 PM	2317	10.6
30	THU	NOV 12	4- 5 PM	2313	10.5
40	FRI	OCT 16	3- 4 PM	2281	10.4
50	TUE	JUN 30	4- 5 PM	2252	10.3
60	THU	OCT 15	5- 6 PM	2237	10.2
70	FRI	AUG 28	3- 4 PM	2212	10.1
80	TUE	NOV 24	4- 5 PM	2203	10.0
90	FRI	MAY 15	4- 5 PM	2189	10.0
100	THU	JUN 18	5- 6 PM	2175	9.9

ANNUAL MAXIMUM TRAFFIC DAYS

ORDER	DAY	DATE	DAILY VOLUME	PERCENT OF AADT
1	FRI	NOV 13	28378	130.0
2	FRI	AUG 7	28352	129.8
3	FRI	MAY 22	28176	129.0
4	FRI	SEP 18	27979	128.1
5	FRI	DEC 18	27843	127.5
6	FRI	SEP 25	27813	127.4
7	FRI	AUG 14	27687	126.8
8	FRI	MAY 15	27641	126.6
9	FRI	OCT 2	27583	126.3
10	THU	JUL 2	27572	126.3
11	FRI	JUL 31	27511	126.0
12	FRI	OCT 16	27486	125.9
13	FRI	OCT 23	27478	125.8
14	WED	NOV 25	27413	125.5
15	FRI	SEP 4	27406	125.5
16	FRI	MAY 8	27371	125.3
17	FRI	JUL 24	27289	125.0
18	FRI	APR 24	27253	124.8
19	FRI	NOV 6	27240	124.7
20	FRI	MAY 1	27142	124.3
21	FRI	JUN 5	27126	124.2
22	FRI	JUL 10	27123	124.2
23	FRI	JUL 17	26937	123.4
24	FRI	OCT 9	26909	123.2
25	FRI	AUG 21	26850	123.0
26	FRI	MAY 29	26813	122.8
27	FRI	SEP 11	26813	122.8
28	THU	SEP 24	26804	122.7
29	FRI	OCT 30	26744	122.5
30	FRI	AUG 28	26721	122.4
40	FRI	JUN 12	26344	120.6
50	THU	SEP 10	25775	118.0
60	THU	JUN 25	25414	116.4
70	FRI	FEB 6	25274	115.7
80	WED	OCT 7	25000	114.5
90	WED	OCT 14	24852	113.8
100	WED	MAY 27	24666	113.0

NEBRASKA DEPARTMENT OF ROADS
PLANNING AND PROJECT DEVELOPMENT DIVISION
2015 CONTINUOUS TRAFFIC COUNT DATA

STATION: 37 BOTH DIRE

ROUTE: COUNTY ROAD

LOCATION: N JCT US136 & N14 W LEG A037

CLASSIFICATION DATA FROM STATION K0549W

MONTH	TRAFFIC AVERAGES 5 DAY	TRAFFIC AVERAGES 7 DAY	PERCENT 7 DAY IS OF 5 DAY	PERCENT MONTH IS OF YEAR
JANUARY	60	56	93.3	83.6
FEBRUARY	55	49	89.1	73.1
MARCH	66	62	93.9	92.5
APRIL	83	73	88.0	109.0
MAY	77	70	90.9	104.5
JUNE	73	66	90.4	98.5
JULY	74	69	93.2	103.0
AUGUST	68	63	92.6	94.0
SEPTEMBER	81	75	92.6	111.9
OCTOBER	97	92	94.8	137.3
NOVEMBER	72	68	94.4	101.5
DECEMBER	61	59	96.7	88.1
ANNUAL	72	67	93.1	100.0

VEHICLE CLASSIFICATION

VEHICLE TYPE	NUMBER	PERCENT
CARS AND MOTORCYCLES	23	34.32
OTHER 2-AXLE 4-TIRE VEHICLE	40	59.70
SINGLE UNIT TRUCKS:		
2-AXLE 6-TIRE	2	2.98
3-AXLE	--	--
4 OR MORE AXLE	--	--
SINGLE TRAILER TRUCKS:		
4 OR LESS AXLE	--	--
5-AXLE	2	2.98
6 OR MORE AXLE	--	--
MULTI-TRAILER TRUCKS:		
5 OR LESS AXLE	--	--
6-AXLE	--	--
7 OR MORE AXLE	--	--
BUSES	--	--
TOTAL HEAVY TRUCKS	4	5.97
TOTAL VEHICLES	67	100.00

ADTR107

NEBRASKA DEPARTMENT OF ROADS
PLANNING AND PROJECT DEVELOPMENT DIVISION
2015 CONTINUOUS TRAFFIC COUNT DATA

STATION: 37 BOTH DIREC

ROUTE: COUNTY ROAD

LOCATION: N JCT US136 & N14 W LEG A037

FUNCTIONAL CLASSIFICATION: RURAL-MINOR COLLECTOR

ANNUAL AVERAGE DAILY TRAFFIC 67

ANNUAL WEEKDAY TRAFFIC 72

ANNUAL WEEKEND TRAFFIC 55

PERCENT DESIGN HOURLY VOLUME 20.8

PEAK HOUR OF THE DAY 5- 6 PM

HOURLY PERCENT OF TRAFFIC

HOUR PERIOD	WEEKDAYS	WEEKENDS	AVERAGE
12- 1 AM	.21	.74	.33
1- 2 AM	.14	.87	.30
2- 3 AM	.05	.42	.14
3- 4 AM	.02	.24	.07
4- 5 AM	.03	.07	.04
5- 6 AM	.18	.72	.30
6- 7 AM	3.24	.74	2.68
7- 8 AM	10.79	3.42	9.12
8- 9 AM	6.08	4.08	5.63
9-10 AM	5.58	7.61	6.04
10-11 AM	6.34	9.00	6.94
11-12 AM	6.36	8.44	6.83
12- 1 PM	5.05	7.17	5.53
1- 2 PM	5.90	6.74	6.09
2- 3 PM	5.90	6.29	5.99
3- 4 PM	6.38	7.23	6.58
4- 5 PM	9.79	7.61	9.30
5- 6 PM	10.21	7.19	9.52
6- 7 PM	5.73	6.19	5.84
7- 8 PM	4.16	4.91	4.33
8- 9 PM	3.01	3.86	3.21
9-10 PM	2.24	2.79	2.37
10-11 PM	1.68	2.55	1.88
11-12 PM	.91	1.12	.96
SUBTOTAL 6AM-2-PM	49.38	47.24	48.90
SUBTOTAL 2PM-10PM	47.47	46.10	47.16
SUBTOTAL 9-1,2-6PM	55.65	60.57	56.76
7-9,11-2 & 3-6PM	60.60	51.91	58.63

ANNUAL MAXIMUM TRAFFIC HOURS

ORDER	DAY	DATE	HOUR	HOURLY VOLUME	PERCENT OF AADT
1	THU	OCT 15	4- 5 PM	21	31.3
2	WED	MAY 13	5- 6 PM	18	26.8
3	THU	OCT 15	5- 6 PM	18	26.8
4	TUE	OCT 20	4- 5 PM	18	26.8
5	FRI	APR 10	3- 4 PM	17	25.3
6	FRI	APR 10	4- 5 PM	17	25.3
7	MON	OCT 19	4- 5 PM	16	23.8
8	FRI	JAN 16	10-11 AM	15	22.3
9	THU	MAR 12	5- 6 PM	15	22.3
10	WED	APR 15	7- 8 AM	15	22.3
11	WED	MAY 13	4- 5 PM	15	22.3
12	THU	MAY 28	5- 6 PM	15	22.3
13	FRI	OCT 9	1- 2 PM	15	22.3
14	WED	OCT 14	5- 6 PM	15	22.3
15	THU	OCT 15	7- 8 AM	15	22.3
16	FRI	OCT 16	5- 6 PM	15	22.3
17	WED	NOV 18	7- 8 AM	15	22.3
18	FRI	JAN 16	4- 5 PM	14	20.8
19	MON	APR 13	7- 8 AM	14	20.8
20	THU	MAY 7	9-10 AM	14	20.8
21	WED	MAY 13	2- 3 PM	14	20.8
22	TUE	MAY 19	2- 3 PM	14	20.8
23	THU	JUL 23	5- 6 PM	14	20.8
24	MON	JUL 27	8- 9 AM	14	20.8
25	THU	SEP 10	5- 6 PM	14	20.8
26	TUE	OCT 6	9-10 AM	14	20.8
27	SAT	OCT 10	11-12 AM	14	20.8
28	MON	OCT 26	5- 6 PM	14	20.8
29	FRI	NOV 27	11-12 AM	14	20.8
30	SAT	DEC 12	1- 2 PM	14	20.8
40	TUE	JUN 2	5- 6 PM	13	19.4
50	SUN	OCT 11	11-12 AM	13	19.4
60	FRI	NOV 13	4- 5 PM	13	19.4
70	MON	MAR 23	8- 9 AM	12	17.9
80	FRI	MAY 29	5- 6 PM	12	17.9
90	MON	AUG 10	2- 3 PM	12	17.9
100	WED	OCT 14	4- 5 PM	12	17.9

ANNUAL MAXIMUM TRAFFIC DAYS

ORDER	DAY	DATE	DAILY VOLUME	PERCENT OF AADT
1	THU	OCT 15	149	222.3
2	MON	OCT 19	145	216.4
3	WED	OCT 14	134	200.0
4	WED	MAY 13	122	182.0
5	FRI	OCT 9	122	182.0
6	FRI	OCT 16	122	182.0
7	WED	APR 22	115	171.6
8	WED	SEP 9	114	170.1
9	TUE	APR 28	112	167.1
10	MON	SEP 28	111	165.6
11	FRI	APR 24	109	162.6
12	FRI	APR 10	108	161.1
13	THU	MAY 7	108	161.1
14	WED	APR 15	106	158.2
15	TUE	OCT 6	104	155.2
16	TUE	OCT 20	103	153.7
17	MON	JUL 13	102	152.2
18	SAT	OCT 10	101	150.7
19	MON	OCT 12	101	150.7
20	THU	APR 30	100	149.2
21	THU	SEP 24	100	149.2
22	TUE	OCT 13	100	149.2
23	SAT	OCT 17	99	147.7
24	WED	OCT 21	99	147.7
25	TUE	OCT 27	98	146.2
26	TUE	JUN 2	97	144.7
27	TUE	JUL 14	97	144.7
28	TUE	JUL 7	96	143.2
29	FRI	SEP 4	96	143.2
30	WED	OCT 7	96	143.2
40	FRI	JUL 24	91	135.8
50	FRI	NOV 20	88	131.3
60	TUE	JUL 21	86	128.3
70	TUE	JUN 30	84	125.3
80	FRI	DEC 18	81	120.8
90	FRI	JUL 10	78	116.4
100	FRI	MAY 1	76	113.4

NEBRASKA DEPARTMENT OF ROADS
PLANNING AND PROJECT DEVELOPMENT DIVISION
2015 CONTINUOUS TRAFFIC COUNT DATA

STATION: 38 EAST

ROUTE: I80

LOCATION: WEST OF THE SEWARD INTG A038 CLASSIFICATION DATA FROM STATION K2038E

MONTH	TRAFFIC AVERAGES 5 DAY	TRAFFIC AVERAGES 7 DAY	PERCENT 7 DAY IS OF 5 DAY	PERCENT MONTH IS OF YEAR
JANUARY	10,225	10,526	102.9	78.4
FEBRUARY	10,508	10,404	99.0	77.5
MARCH	12,299	12,917	105.0	96.2
APRIL	12,689	13,337	105.1	99.3
MAY	14,072	14,355	102.0	106.9
JUNE	14,680	15,286	104.1	113.8
JULY	15,769	16,209	102.8	120.7
AUGUST	14,693	15,456	105.2	115.1
SEPTEMBER	13,905	14,502	104.3	108.0
OCTOBER	13,422	13,847	103.2	103.1
NOVEMBER	11,800	12,512	106.0	93.2
DECEMBER	11,190	11,800	105.5	87.9
ANNUAL	12,938	13,429	103.8	100.0

VEHICLE CLASSIFICATION

VEHICLE TYPE	NUMBER	PERCENT
CARS AND MOTORCYCLES	6,559	48.84
OTHER 2-AXLE 4-TIRE VEHICLE	2,943	21.91
SINGLE UNIT TRUCKS:		
2-AXLE 6-TIRE	112	.83
3-AXLE	56	.41
4 OR MORE AXLE	5	.03
SINGLE TRAILER TRUCKS:		
4 OR LESS AXLE	292	2.17
5-AXLE	3,087	22.98
6 OR MORE AXLE	132	.98
MULTI-TRAILER TRUCKS:		
5 OR LESS AXLE	105	.78
6-AXLE	102	.75
7 OR MORE AXLE	12	.08
BUSES	24	.17
TOTAL HEAVY TRUCKS	3,927	29.24
TOTAL VEHICLES	13,429	100.00

ADTR107

NEBRASKA DEPARTMENT OF ROADS
PLANNING AND PROJECT DEVELOPMENT DIVISION
2015 CONTINUOUS TRAFFIC COUNT DATA

STATION: 38 EAST

ROUTE: I80

LOCATION: WEST OF THE SEWARD INTG A038

FUNCTIONAL CLASSIFICATION: RURAL-PRINCIPAL ARTERIAL-INTERSTATE

ANNUAL AVERAGE DAILY TRAFFIC 13429

ANNUAL WEEKDAY TRAFFIC 12938

ANNUAL WEEKEND TRAFFIC 14657

PERCENT DESIGN HOURLY VOLUME 12.5

PEAK HOUR OF THE DAY 4- 5 PM

HOURLY PERCENT OF TRAFFIC

HOUR PERIOD	WEEKDAYS	WEEKENDS	AVERAGE
12- 1 AM	1.27	1.46	1.33
1- 2 AM	1.05	1.09	1.06
2- 3 AM	.91	.88	.90
3- 4 AM	.91	.78	.87
4- 5 AM	1.05	.80	.97
5- 6 AM	1.49	.97	1.33
6- 7 AM	2.47	1.37	2.13
7- 8 AM	3.81	2.29	3.33
8- 9 AM	4.52	3.64	4.24
9-10 AM	5.27	5.04	5.19
10-11 AM	5.56	6.40	5.82
11-12 AM	5.83	7.01	6.20
12- 1 PM	5.95	6.77	6.21
1- 2 PM	6.47	6.99	6.63
2- 3 PM	7.13	7.24	7.16
3- 4 PM	7.59	7.56	7.58
4- 5 PM	8.09	7.74	7.98
5- 6 PM	7.74	7.44	7.65
6- 7 PM	6.30	6.45	6.34
7- 8 PM	4.93	5.34	5.06
8- 9 PM	4.05	4.46	4.18
9-10 PM	3.31	3.65	3.42
10-11 PM	2.53	2.73	2.60
11-12 PM	1.79	1.91	1.83
SUBTOTAL 6AM-2-PM	39.90	39.54	39.79
SUBTOTAL 2PM-10PM	49.17	49.92	49.41
SUBTOTAL 9-1,2-6PM	53.20	55.23	53.83
7-9,11-2 & 3-6PM	50.03	49.48	49.86

ANNUAL MAXIMUM TRAFFIC HOURS

ORDER	DAY	DATE	HOUR	HOURLY VOLUME	PERCENT OF AADT
1	SUN	APR 5	5- 6 PM	2103	15.6
2	SAT	SEP 5	11-12 AM	2098	15.6
3	SUN	APR 5	6- 7 PM	2095	15.6
4	SAT	SEP 5	10-11 AM	2080	15.4
5	SUN	JUL 5	5- 6 PM	2072	15.4
6	SAT	SEP 26	8- 9 AM	2040	15.1
7	SUN	NOV 29	3- 4 PM	2040	15.1
8	SAT	OCT 10	10-11 AM	1986	14.7
9	SUN	DEC 27	4- 5 PM	1985	14.7
10	SAT	OCT 10	11-12 AM	1958	14.5
11	FRI	OCT 23	5- 6 PM	1949	14.5
12	SUN	APR 5	4- 5 PM	1871	13.9
13	SUN	NOV 29	4- 5 PM	1845	13.7
14	SUN	AUG 2	5- 6 PM	1831	13.6
15	FRI	NOV 27	11-12 AM	1828	13.6
16	SUN	DEC 27	3- 4 PM	1828	13.6
17	FRI	OCT 23	4- 5 PM	1815	13.5
18	SUN	JUL 5	3- 4 PM	1785	13.2
19	SUN	APR 5	7- 8 PM	1777	13.2
20	SUN	NOV 29	5- 6 PM	1776	13.2
21	SAT	SEP 12	3- 4 PM	1747	13.0
22	SUN	DEC 27	5- 6 PM	1744	12.9
23	SUN	AUG 9	3- 4 PM	1734	12.9
24	SUN	NOV 29	1- 2 PM	1730	12.8
25	SUN	JUL 5	2- 3 PM	1709	12.7
26	SAT	APR 11	10-11 AM	1703	12.6
27	WED	NOV 25	4- 5 PM	1696	12.6
28	SUN	DEC 27	2- 3 PM	1681	12.5
29	SUN	NOV 29	2- 3 PM	1679	12.5
30	SUN	NOV 29	6- 7 PM	1679	12.5
40	FRI	SEP 4	4- 5 PM	1599	11.9
50	FRI	NOV 27	10-11 AM	1569	11.6
60	SUN	JUN 21	3- 4 PM	1525	11.3
70	FRI	MAY 8	2- 3 PM	1507	11.2
80	FRI	OCT 9	3- 4 PM	1477	10.9
90	SAT	SEP 5	12- 1 PM	1455	10.8
100	FRI	APR 10	5- 6 PM	1446	10.7

ANNUAL MAXIMUM TRAFFIC DAYS

ORDER	DAY	DATE	DAILY VOLUME	PERCENT OF AADT
1	SUN	JUL 5	20705	154.1
2	FRI	JUL 31	19945	148.5
3	SUN	APR 5	19747	147.0
4	WED	NOV 25	19644	146.2
5	SUN	AUG 2	19402	144.4
6	SUN	NOV 29	19207	143.0
7	SUN	AUG 9	19118	142.3
8	FRI	AUG 7	18978	141.3
9	FRI	OCT 23	18875	140.5
10	FRI	SEP 4	18849	140.3
11	SUN	JUN 21	18808	140.0
12	SUN	DEC 27	18682	139.1
13	SUN	JUL 19	18663	138.9
14	SUN	JUL 26	18621	138.6
15	SUN	JUN 28	18557	138.1
16	FRI	MAY 22	18553	138.1
17	FRI	MAY 8	18547	138.1
18	THU	JUL 2	18498	137.7
19	FRI	SEP 25	18304	136.3
20	FRI	JUN 26	18276	136.0
21	FRI	OCT 9	18119	134.9
22	FRI	JUL 17	18103	134.8
23	SAT	AUG 1	18099	134.7
24	SAT	AUG 8	17993	133.9
25	FRI	JUL 10	17886	133.1
26	FRI	JUL 24	17838	132.8
27	SUN	JUL 12	17771	132.3
28	SAT	SEP 12	17760	132.2
29	FRI	AUG 14	17711	131.8
30	FRI	JUN 12	17614	131.1
40	FRI	AUG 28	17094	127.2
50	SAT	JUN 20	16467	122.6
60	FRI	OCT 2	16170	120.4
70	FRI	MAY 15	15968	118.9
80	THU	JUL 9	15752	117.2
90	SAT	NOV 7	15492	115.3
100	SUN	MAR 15	15214	113.2

NEBRASKA DEPARTMENT OF ROADS
PLANNING AND PROJECT DEVELOPMENT DIVISION
2015 CONTINUOUS TRAFFIC COUNT DATA

STATION: 38 WEST

ROUTE: I80

LOCATION: WEST OF THE SEWARD INTG A038 CLASSIFICATION DATA FROM STATION K2038E

MONTH	TRAFFIC AVERAGES 5 DAY	TRAFFIC AVERAGES 7 DAY	PERCENT 7 DAY IS OF 5 DAY	PERCENT MONTH IS OF YEAR
JANUARY	10,535	10,796	102.5	79.1
FEBRUARY	10,639	10,670	100.3	78.1
MARCH	12,363	13,080	105.8	95.8
APRIL	12,448	12,930	103.9	94.7
MAY	13,956	14,526	104.1	106.4
JUNE	14,829	15,551	104.9	113.9
JULY	16,250	16,442	101.2	120.4
AUGUST	14,621	15,382	105.2	112.6
SEPTEMBER	14,029	14,948	106.6	109.5
OCTOBER	13,579	14,207	104.6	104.0
NOVEMBER	12,058	12,778	106.0	93.6
DECEMBER	11,837	12,577	106.3	92.1
ANNUAL	13,095	13,657	104.3	100.0

VEHICLE CLASSIFICATION

VEHICLE TYPE	NUMBER	PERCENT
CARS AND MOTORCYCLES	6,673	48.86
OTHER 2-AXLE 4-TIRE VEHICLE	2,993	21.91
SINGLE UNIT TRUCKS:		
2-AXLE 6-TIRE	113	.82
3-AXLE	57	.41
4 OR MORE AXLE	5	.03
SINGLE TRAILER TRUCKS:		
4 OR LESS AXLE	296	2.16
5-AXLE	3,139	22.98
6 OR MORE AXLE	134	.98
MULTI-TRAILER TRUCKS:		
5 OR LESS AXLE	106	.77
6-AXLE	104	.76
7 OR MORE AXLE	12	.08
BUSES	25	.18
TOTAL HEAVY TRUCKS	3,991	29.22
TOTAL VEHICLES	13,657	100.00

ADTR107

NEBRASKA DEPARTMENT OF ROADS
PLANNING AND PROJECT DEVELOPMENT DIVISION
2015 CONTINUOUS TRAFFIC COUNT DATA

STATION: 38 WEST

ROUTE: I80

LOCATION: WEST OF THE SEWARD INTG A038

FUNCTIONAL CLASSIFICATION: RURAL-PRINCIPAL ARTERIAL-INTERSTATE

ANNUAL AVERAGE DAILY TRAFFIC 13657

ANNUAL WEEKDAY TRAFFIC 13095

ANNUAL WEEKEND TRAFFIC 15062

PERCENT DESIGN HOURLY VOLUME 10.9

PEAK HOUR OF THE DAY 4- 5 PM

HOURLY PERCENT OF TRAFFIC

HOUR PERIOD	WEEKDAYS	WEEKENDS	AVERAGE
12- 1 AM	1.19	1.44	1.27
1- 2 AM	.94	1.10	1.00
2- 3 AM	.89	.93	.90
3- 4 AM	.88	.83	.87
4- 5 AM	1.08	.88	1.01
5- 6 AM	1.71	1.16	1.53
6- 7 AM	3.15	1.80	2.72
7- 8 AM	4.75	2.94	4.18
8- 9 AM	5.77	4.51	5.37
9-10 AM	6.29	5.96	6.18
10-11 AM	6.28	6.82	6.45
11-12 AM	6.10	7.11	6.42
12- 1 PM	5.98	6.79	6.23
1- 2 PM	6.35	6.90	6.52
2- 3 PM	6.64	7.04	6.77
3- 4 PM	6.82	7.19	6.94
4- 5 PM	7.27	7.32	7.28
5- 6 PM	6.87	6.77	6.84
6- 7 PM	5.59	5.80	5.66
7- 8 PM	4.47	4.99	4.63
8- 9 PM	3.62	4.08	3.77
9-10 PM	3.13	3.29	3.18
10-11 PM	2.44	2.53	2.47
11-12 PM	1.78	1.82	1.80
SUBTOTAL 6AM-2-PM	44.70	42.87	44.13
SUBTOTAL 2PM-10PM	44.46	46.51	45.10
SUBTOTAL 9-1,2-6PM	52.28	55.04	53.15
7-9,11-2 & 3-6PM	49.95	49.56	49.83

ANNUAL MAXIMUM TRAFFIC HOURS

ORDER	DAY	DATE	HOUR	HOURLY VOLUME	PERCENT OF AADT
1	SAT	SEP 5	7- 8 PM	2100	15.3
2	SUN	NOV 29	1- 2 PM	1975	14.4
3	SAT	SEP 26	4- 5 PM	1876	13.7
4	SUN	DEC 27	11-12 AM	1859	13.6
5	WED	NOV 25	4- 5 PM	1831	13.4
6	SUN	DEC 27	10-11 AM	1827	13.3
7	SUN	DEC 27	12- 1 PM	1827	13.3
8	SAT	OCT 24	4- 5 PM	1805	13.2
9	SAT	OCT 10	7- 8 PM	1795	13.1
10	WED	NOV 25	5- 6 PM	1774	12.9
11	SAT	NOV 28	10-11 AM	1752	12.8
12	SUN	NOV 29	10-11 AM	1734	12.6
13	SUN	DEC 27	1- 2 PM	1732	12.6
14	SUN	DEC 27	2- 3 PM	1703	12.4
15	FRI	NOV 27	7- 8 PM	1683	12.3
16	FRI	SEP 4	4- 5 PM	1657	12.1
17	WED	NOV 25	6- 7 PM	1653	12.1
18	SAT	SEP 5	8- 9 PM	1642	12.0
19	SAT	NOV 28	11-12 AM	1639	12.0
20	SUN	NOV 29	11-12 AM	1639	12.0
21	SUN	DEC 27	3- 4 PM	1577	11.5
22	SUN	NOV 29	2- 3 PM	1575	11.5
23	SUN	SEP 6	10-11 AM	1573	11.5
24	FRI	JUL 31	4- 5 PM	1569	11.4
25	WED	NOV 25	3- 4 PM	1560	11.4
26	FRI	JUL 3	10-11 AM	1550	11.3
27	SUN	DEC 27	4- 5 PM	1550	11.3
28	SUN	SEP 6	11-12 AM	1545	11.3
29	SAT	SEP 12	11-12 PM	1539	11.2
30	FRI	NOV 13	5- 6 PM	1502	10.9
40	SAT	NOV 28	12- 1 PM	1476	10.8
50	SUN	NOV 29	9-10 AM	1447	10.5
60	SUN	AUG 2	11-12 AM	1423	10.4
70	FRI	JUL 3	12- 1 PM	1404	10.2
80	FRI	JUL 24	2- 3 PM	1394	10.2
90	SUN	MAY 10	3- 4 PM	1385	10.1
100	SUN	AUG 2	5- 6 PM	1374	10.0

ANNUAL MAXIMUM TRAFFIC DAYS

ORDER	DAY	DATE	DAILY VOLUME	PERCENT OF AADT
1	SUN	DEC 27	21733	159.1
2	WED	NOV 25	20557	150.5
3	FRI	JUL 31	20271	148.4
4	SAT	AUG 1	19922	145.8
5	SAT	SEP 5	19429	142.2
6	FRI	JUL 17	19263	141.0
7	FRI	JUL 3	19238	140.8
8	SUN	AUG 2	19155	140.2
9	FRI	MAY 22	18898	138.3
10	THU	JUL 2	18872	138.1
11	FRI	JUL 24	18820	137.8
12	FRI	JUL 10	18797	137.6
13	FRI	JUN 19	18567	135.9
14	SAT	JUN 20	18518	135.5
15	FRI	JUN 26	18510	135.5
16	SAT	AUG 8	18328	134.2
17	FRI	AUG 7	18308	134.0
18	SAT	JUL 25	18300	133.9
19	FRI	SEP 4	18265	133.7
20	SAT	NOV 28	18177	133.0
21	SAT	AUG 29	18145	132.8
22	SAT	JUN 27	18100	132.5
23	SAT	MAY 23	18056	132.2
24	SAT	JUL 18	18050	132.1
25	SUN	JUN 28	18014	131.9
26	SUN	NOV 29	17989	131.7
27	SAT	SEP 26	17929	131.2
28	SAT	JUL 11	17847	130.6
29	SUN	SEP 13	17835	130.5
30	SUN	AUG 9	17642	129.1
40	FRI	AUG 14	17264	126.4
50	FRI	AUG 28	16923	123.9
60	SUN	JUL 5	16570	121.3
70	SAT	MAR 28	16230	118.8
80	THU	MAY 21	15768	115.4
90	FRI	MAR 6	15488	113.4
100	FRI	MAY 1	15293	111.9

NEBRASKA DEPARTMENT OF ROADS
PLANNING AND PROJECT DEVELOPMENT DIVISION
2015 CONTINUOUS TRAFFIC COUNT DATA

STATION: 38 BOTH DIRE

ROUTE: I80

LOCATION: WEST OF THE SEWARD INTG A038 CLASSIFICATION DATA FROM STATION K2038E

MONTH	TRAFFIC AVERAGES 5 DAY	TRAFFIC AVERAGES 7 DAY	PERCENT 7 DAY IS OF 5 DAY	PERCENT MONTH IS OF YEAR
JANUARY	20,760	21,322	102.7	78.7
FEBRUARY	21,147	21,074	99.7	77.8
MARCH	24,662	25,997	105.4	96.0
APRIL	25,137	26,267	104.5	97.0
MAY	28,028	28,881	103.0	106.6
JUNE	29,509	30,837	104.5	113.8
JULY	32,019	32,651	102.0	120.5
AUGUST	29,314	30,838	105.2	113.9
SEPTEMBER	27,934	29,450	105.4	108.7
OCTOBER	27,001	28,054	103.9	103.6
NOVEMBER	23,858	25,290	106.0	93.4
DECEMBER	23,027	24,377	105.9	90.0
ANNUAL	26,033	27,086	104.0	100.0

VEHICLE CLASSIFICATION

VEHICLE TYPE	NUMBER	PERCENT
CARS AND MOTORCYCLES	13,232	48.85
OTHER 2-AXLE 4-TIRE VEHICLE	5,936	21.91
SINGLE UNIT TRUCKS:		
2-AXLE 6-TIRE	225	.83
3-AXLE	113	.41
4 OR MORE AXLE	10	.03
SINGLE TRAILER TRUCKS:		
4 OR LESS AXLE	588	2.17
5-AXLE	6,226	22.98
6 OR MORE AXLE	266	.98
MULTI-TRAILER TRUCKS:		
5 OR LESS AXLE	211	.77
6-AXLE	206	.76
7 OR MORE AXLE	24	.08
BUSES	49	.18
TOTAL HEAVY TRUCKS	7,918	29.23
TOTAL VEHICLES	27,086	100.00

ADTR107

NEBRASKA DEPARTMENT OF ROADS
PLANNING AND PROJECT DEVELOPMENT DIVISION
2015 CONTINUOUS TRAFFIC COUNT DATA

STATION: 38 BOTH DIREC

ROUTE: I80

LOCATION: WEST OF THE SEWARD INTG A038

FUNCTIONAL CLASSIFICATION: RURAL-PRINCIPAL ARTERIAL-INTERSTATE

ANNUAL AVERAGE DAILY TRAFFIC 27086

ANNUAL WEEKDAY TRAFFIC 26033

ANNUAL WEEKEND TRAFFIC 29719

PERCENT DESIGN HOURLY VOLUME 11.0

PEAK HOUR OF THE DAY 4- 5 PM

HOURLY PERCENT OF TRAFFIC

HOUR PERIOD	WEEKDAYS	WEEKENDS	AVERAGE
12- 1 AM	1.23	1.45	1.30
1- 2 AM	1.00	1.10	1.03
2- 3 AM	.90	.91	.90
3- 4 AM	.89	.81	.87
4- 5 AM	1.06	.84	.99
5- 6 AM	1.60	1.06	1.43
6- 7 AM	2.81	1.59	2.43
7- 8 AM	4.28	2.62	3.76
8- 9 AM	5.15	4.08	4.81
9-10 AM	5.78	5.50	5.69
10-11 AM	5.92	6.61	6.14
11-12 AM	5.96	7.06	6.31
12- 1 PM	5.96	6.78	6.22
1- 2 PM	6.41	6.95	6.58
2- 3 PM	6.88	7.14	6.96
3- 4 PM	7.21	7.37	7.26
4- 5 PM	7.68	7.53	7.63
5- 6 PM	7.30	7.10	7.24
6- 7 PM	5.94	6.12	6.00
7- 8 PM	4.70	5.16	4.84
8- 9 PM	3.83	4.27	3.97
9-10 PM	3.22	3.47	3.30
10-11 PM	2.49	2.63	2.53
11-12 PM	1.79	1.87	1.81
SUBTOTAL 6AM-2-PM	42.32	41.23	41.98
SUBTOTAL 2PM-10PM	46.80	48.19	47.24
SUBTOTAL 9-1,2-6PM	52.74	55.14	53.49
7-9,11-2 & 3-6PM	49.99	49.53	49.84

ANNUAL MAXIMUM TRAFFIC HOURS

ORDER	DAY	DATE	HOUR	HOURLY VOLUME	PERCENT OF AADT
1	SUN	NOV 29	1- 2 PM	3705	13.6
2	SUN	DEC 27	4- 5 PM	3535	13.0
3	WED	NOV 25	4- 5 PM	3527	13.0
4	SUN	NOV 29	3- 4 PM	3433	12.6
5	SUN	DEC 27	3- 4 PM	3405	12.5
6	SAT	SEP 5	10-11 AM	3392	12.5
7	WED	NOV 25	5- 6 PM	3386	12.5
8	SUN	DEC 27	2- 3 PM	3384	12.4
9	SAT	SEP 5	11-12 AM	3344	12.3
10	SUN	JUL 5	5- 6 PM	3296	12.1
11	SUN	APR 5	5- 6 PM	3275	12.0
12	FRI	SEP 4	4- 5 PM	3256	12.0
13	SUN	NOV 29	2- 3 PM	3254	12.0
14	SUN	AUG 2	5- 6 PM	3205	11.8
15	SUN	DEC 27	12- 1 PM	3193	11.7
16	WED	NOV 25	3- 4 PM	3182	11.7
17	SUN	DEC 27	1- 2 PM	3182	11.7
18	FRI	JUL 31	4- 5 PM	3177	11.7
19	SUN	AUG 9	3- 4 PM	3115	11.5
20	FRI	OCT 23	5- 6 PM	3114	11.4
21	SUN	APR 5	4- 5 PM	3113	11.4
22	SUN	DEC 27	5- 6 PM	3069	11.3
23	SUN	NOV 29	4- 5 PM	3062	11.3
24	SUN	APR 5	6- 7 PM	3060	11.2
25	SUN	DEC 27	11-12 AM	3057	11.2
26	SUN	JUL 5	3- 4 PM	3055	11.2
27	FRI	OCT 23	4- 5 PM	3049	11.2
28	SUN	AUG 9	4- 5 PM	3021	11.1
29	WED	NOV 25	6- 7 PM	3008	11.1
30	SUN	JUL 5	2- 3 PM	3005	11.0
40	THU	JUL 2	4- 5 PM	2901	10.7
50	SAT	SEP 26	8- 9 AM	2860	10.5
60	FRI	MAY 22	5- 6 PM	2831	10.4
70	FRI	JUL 24	4- 5 PM	2806	10.3
80	FRI	MAY 22	4- 5 PM	2768	10.2
90	FRI	APR 10	5- 6 PM	2751	10.1
100	FRI	SEP 4	5- 6 PM	2721	10.0

ANNUAL MAXIMUM TRAFFIC DAYS

ORDER	DAY	DATE	DAILY VOLUME	PERCENT OF AADT
1	SUN	DEC 27	40415	149.2
2	FRI	JUL 31	40216	148.4
3	WED	NOV 25	40201	148.4
4	SUN	AUG 2	38557	142.3
5	SAT	AUG 1	38021	140.3
6	FRI	MAY 22	37451	138.2
7	THU	JUL 2	37370	137.9
8	FRI	JUL 17	37366	137.9
9	FRI	AUG 7	37286	137.6
10	SUN	JUL 5	37275	137.6
11	SUN	NOV 29	37196	137.3
12	FRI	SEP 4	37114	137.0
13	SAT	SEP 5	36822	135.9
14	FRI	JUN 26	36786	135.8
15	SUN	AUG 9	36760	135.7
16	FRI	JUL 10	36683	135.4
17	FRI	JUL 3	36662	135.3
18	FRI	JUL 24	36658	135.3
19	SUN	JUN 28	36571	135.0
20	SAT	AUG 8	36321	134.0
21	SUN	JUN 21	36255	133.8
22	SUN	JUL 26	36205	133.6
23	FRI	JUN 19	36109	133.3
24	SUN	JUL 19	36055	133.1
25	SAT	JUL 25	35446	130.8
26	FRI	JUN 12	35205	129.9
27	SUN	JUL 12	35172	129.8
28	FRI	SEP 25	35137	129.7
29	FRI	OCT 23	35024	129.3
30	SAT	JUN 20	34985	129.1
40	FRI	OCT 16	34176	126.1
50	SAT	AUG 15	33454	123.5
60	FRI	OCT 2	32748	120.9
70	SUN	OCT 11	32265	119.1
80	FRI	MAY 15	31632	116.7
90	MON	MAY 25	31169	115.0
100	SUN	MAR 15	30414	112.2

NEBRASKA DEPARTMENT OF ROADS
PLANNING AND PROJECT DEVELOPMENT DIVISION
2015 CONTINUOUS TRAFFIC COUNT DATA

STATION: 39 BOTH DIRE

ROUTE: US281

LOCATION: S JCT US281 & N92 NW LEG A039

CLASSIFICATION DATA FROM STATION K0545NW

MONTH	TRAFFIC AVERAGES 5 DAY	TRAFFIC AVERAGES 7 DAY	PERCENT 7 DAY IS OF 5 DAY	PERCENT MONTH IS OF YEAR
JANUARY	5,064	4,749	93.8	87.4
FEBRUARY	5,048	4,694	93.0	86.4
MARCH	5,471	5,277	96.5	97.1
APRIL	5,738	5,489	95.7	101.0
MAY	6,020	5,808	96.5	106.9
JUNE	6,182	5,973	96.6	109.9
JULY	6,265	6,071	96.9	111.7
AUGUST	5,935	5,734	96.6	105.5
SEPTEMBER	6,034	5,816	96.4	107.0
OCTOBER	5,774	5,503	95.3	101.3
NOVEMBER	5,267	5,075	96.4	93.4
DECEMBER	5,296	5,019	94.8	92.4
ANNUAL	5,675	5,434	95.8	100.0

VEHICLE CLASSIFICATION

VEHICLE TYPE	NUMBER	PERCENT
CARS AND MOTORCYCLES	3,070	56.49
OTHER 2-AXLE 4-TIRE VEHICLE	1,836	33.78
SINGLE UNIT TRUCKS:		
2-AXLE 6-TIRE	87	1.60
3-AXLE	35	.64
4 OR MORE AXLE	8	.14
SINGLE TRAILER TRUCKS:		
4 OR LESS AXLE	38	.69
5-AXLE	225	4.14
6 OR MORE AXLE	127	2.33
MULTI-TRAILER TRUCKS:		
5 OR LESS AXLE	--	--
6-AXLE	--	--
7 OR MORE AXLE	2	.03
BUSES	6	.11
TOTAL HEAVY TRUCKS	528	9.71
TOTAL VEHICLES	5,434	100.00

ADTR107

NEBRASKA DEPARTMENT OF ROADS
PLANNING AND PROJECT DEVELOPMENT DIVISION
2015 CONTINUOUS TRAFFIC COUNT DATA

STATION: 39 BOTH DIREC

ROUTE: US281

LOCATION: S JCT US281 & N92 NW LEG A039

FUNCTIONAL CLASSIFICATION: RURAL-PRINCIPAL ARTERIAL-OTHER

ANNUAL AVERAGE DAILY TRAFFIC 5434

ANNUAL WEEKDAY TRAFFIC 5675

ANNUAL WEEKEND TRAFFIC 4832

PERCENT DESIGN HOURLY VOLUME 11.0

PEAK HOUR OF THE DAY 5- 6 PM

HOURLY PERCENT OF TRAFFIC

HOUR PERIOD	WEEKDAYS	WEEKENDS	AVERAGE
12- 1 AM	.43	1.04	.59
1- 2 AM	.26	.65	.36
2- 3 AM	.22	.39	.26
3- 4 AM	.39	.34	.38
4- 5 AM	1.25	.55	1.07
5- 6 AM	2.17	.93	1.86
6- 7 AM	4.23	1.54	3.54
7- 8 AM	7.28	2.74	6.13
8- 9 AM	5.48	3.78	5.05
9-10 AM	5.43	5.71	5.50
10-11 AM	5.44	6.85	5.80
11-12 AM	5.46	7.67	6.02
12- 1 PM	5.67	7.66	6.17
1- 2 PM	5.88	7.54	6.30
2- 3 PM	6.34	7.46	6.63
3- 4 PM	7.09	7.66	7.23
4- 5 PM	8.25	7.76	8.13
5- 6 PM	9.28	7.42	8.81
6- 7 PM	6.61	6.53	6.59
7- 8 PM	4.31	5.19	4.53
8- 9 PM	3.34	4.09	3.53
9-10 PM	2.67	3.16	2.80
10-11 PM	1.62	2.08	1.74
11-12 PM	.90	1.26	.99
SUBTOTAL 6AM-2-PM	44.90	43.53	44.55
SUBTOTAL 2PM-10PM	47.93	49.31	48.28
SUBTOTAL 9-1,2-6PM	53.00	58.23	54.33
7-9,11-2 & 3-6PM	54.42	52.27	53.88

ANNUAL MAXIMUM TRAFFIC HOURS

ORDER	DAY	DATE	HOUR	HOURLY VOLUME	PERCENT OF AADT
1	FRI	SEP 4	5- 6 PM	700	12.8
2	FRI	MAY 22	5- 6 PM	685	12.6
3	FRI	MAY 29	5- 6 PM	669	12.3
4	FRI	SEP 25	5- 6 PM	667	12.2
5	FRI	SEP 4	4- 5 PM	645	11.8
6	FRI	JUN 26	5- 6 PM	642	11.8
7	FRI	JUN 12	5- 6 PM	637	11.7
8	FRI	SEP 11	5- 6 PM	635	11.6
9	FRI	OCT 23	5- 6 PM	632	11.6
10	THU	NOV 5	5- 6 PM	631	11.6
11	WED	JUL 8	5- 6 PM	626	11.5
12	MON	JUN 8	5- 6 PM	622	11.4
13	FRI	JUN 5	5- 6 PM	620	11.4
14	FRI	OCT 30	5- 6 PM	618	11.3
15	FRI	JUL 24	5- 6 PM	616	11.3
16	WED	JUL 1	5- 6 PM	612	11.2
17	FRI	NOV 13	5- 6 PM	611	11.2
18	FRI	APR 24	5- 6 PM	610	11.2
19	FRI	JUL 24	4- 5 PM	610	11.2
20	FRI	JUL 17	5- 6 PM	609	11.2
21	FRI	AUG 7	5- 6 PM	608	11.1
22	THU	MAY 28	5- 6 PM	606	11.1
23	FRI	JUL 31	5- 6 PM	604	11.1
24	FRI	MAY 15	5- 6 PM	602	11.0
25	FRI	OCT 23	4- 5 PM	602	11.0
26	THU	NOV 19	5- 6 PM	602	11.0
27	WED	NOV 25	5- 6 PM	602	11.0
28	FRI	JAN 30	5- 6 PM	601	11.0
29	FRI	JUL 10	5- 6 PM	601	11.0
30	TUE	JUN 2	5- 6 PM	598	11.0
40	THU	DEC 10	5- 6 PM	584	10.7
50	FRI	NOV 6	4- 5 PM	577	10.6
60	FRI	NOV 13	3- 4 PM	567	10.4
70	TUE	JUL 28	5- 6 PM	563	10.3
80	TUE	JUN 16	5- 6 PM	559	10.2
90	FRI	MAY 15	4- 5 PM	556	10.2
100	THU	JUL 2	5- 6 PM	553	10.1

ANNUAL MAXIMUM TRAFFIC DAYS

ORDER	DAY	DATE	DAILY VOLUME	PERCENT OF AADT
1	FRI	SEP 25	7737	142.3
2	FRI	JUL 17	7239	133.2
3	FRI	MAY 22	7184	132.2
4	SAT	JUL 11	7174	132.0
5	FRI	JUL 24	7138	131.3
6	FRI	SEP 4	7134	131.2
7	FRI	AUG 7	7122	131.0
8	FRI	JUN 19	7008	128.9
9	FRI	JUN 12	6923	127.4
10	FRI	OCT 23	6912	127.1
11	FRI	JUL 10	6886	126.7
12	FRI	JUN 5	6874	126.4
13	THU	JUL 2	6871	126.4
14	FRI	MAY 29	6870	126.4
15	FRI	NOV 13	6844	125.9
16	FRI	JUN 26	6825	125.5
17	FRI	MAY 1	6693	123.1
18	FRI	AUG 14	6654	122.4
19	FRI	AUG 28	6642	122.2
20	FRI	JUL 31	6599	121.4
21	WED	NOV 25	6581	121.1
22	FRI	MAY 15	6511	119.8
23	FRI	SEP 18	6507	119.7
24	FRI	SEP 11	6499	119.5
25	FRI	APR 24	6476	119.1
26	FRI	OCT 30	6467	119.0
27	FRI	MAY 8	6465	118.9
28	FRI	AUG 21	6446	118.6
29	THU	MAY 21	6443	118.5
30	FRI	APR 3	6410	117.9
40	FRI	MAR 6	6300	115.9
50	WED	DEC 23	6198	114.0
60	FRI	OCT 2	6121	112.6
70	WED	JUL 15	6067	111.6
80	FRI	FEB 27	5985	110.1
90	THU	OCT 8	5906	108.6
100	THU	APR 2	5844	107.5

NEBRASKA DEPARTMENT OF ROADS
PLANNING AND PROJECT DEVELOPMENT DIVISION
2015 CONTINUOUS TRAFFIC COUNT DATA

STATION: 40 NORTH

ROUTE: I680 (N. OF DODGE ST)

LOCATION: I680 JUST N OF DODGE ST INTG N LEG 193 A040

CLASSIFICATION DATA FROM STATION K1034N

MONTH	TRAFFIC AVERAGES 5 DAY	TRAFFIC AVERAGES 7 DAY	PERCENT 7 DAY IS OF 5 DAY	PERCENT MONTH IS OF YEAR
JANUARY	41,829	38,506	92.1	90.1
FEBRUARY	42,861	39,327	91.8	92.0
MARCH	45,905	42,577	92.8	99.6
APRIL	48,092	44,302	92.1	103.7
MAY	47,483	44,239	93.2	103.5
JUNE	48,424	44,860	92.6	105.0
JULY	47,644	43,422	91.1	101.6
AUGUST	47,866	44,159	92.3	103.3
SEPTEMBER	47,399	43,974	92.8	102.9
OCTOBER	49,003	45,248	92.3	105.9
NOVEMBER	44,991	41,584	92.4	97.3
DECEMBER	43,661	40,671	93.2	95.2
ANNUAL	46,263	42,739	92.4	100.0

VEHICLE CLASSIFICATION

VEHICLE TYPE	NUMBER	PERCENT
CARS AND MOTORCYCLES	31,365	73.38
OTHER 2-AXLE 4-TIRE VEHICLE	9,551	22.34
SINGLE UNIT TRUCKS:		
2-AXLE 6-TIRE	584	1.36
3-AXLE	199	.46
4 OR MORE AXLE	65	.15
SINGLE TRAILER TRUCKS:		
4 OR LESS AXLE	166	.38
5-AXLE	608	1.42
6 OR MORE AXLE	84	.19
MULTI-TRAILER TRUCKS:		
5 OR LESS AXLE	2	--
6-AXLE	3	--
7 OR MORE AXLE	--	--
BUSES	112	.26
TOTAL HEAVY TRUCKS	1,823	4.26
TOTAL VEHICLES	42,739	100.00

ADTR107

NEBRASKA DEPARTMENT OF ROADS
PLANNING AND PROJECT DEVELOPMENT DIVISION
2015 CONTINUOUS TRAFFIC COUNT DATA

STATION: 40 NORTH

ROUTE: I680 (N. OF DODGE ST)

LOCATION: I680 JUST N OF DODGE ST INTG N LEG 193 A040

FUNCTIONAL CLASSIFICATION: URBAN-PRINCIPAL ARTERIAL-INTERSTATE

ANNUAL AVERAGE DAILY TRAFFIC 42739

ANNUAL WEEKDAY TRAFFIC 46263

ANNUAL WEEKEND TRAFFIC 33929

PERCENT DESIGN HOURLY VOLUME 12.9

PEAK HOUR OF THE DAY 5- 6 PM

HOURLY PERCENT OF TRAFFIC

HOUR PERIOD	WEEKDAYS	WEEKENDS	AVERAGE
12- 1 AM	.79	1.96	1.06
1- 2 AM	.48	1.27	.66
2- 3 AM	.33	1.05	.50
3- 4 AM	.30	.58	.37
4- 5 AM	.52	.49	.51
5- 6 AM	1.38	.78	1.25
6- 7 AM	3.89	1.60	3.37
7- 8 AM	6.41	2.74	5.58
8- 9 AM	5.42	3.65	5.02
9-10 AM	4.10	4.82	4.27
10-11 AM	3.94	5.74	4.35
11-12 AM	4.60	6.42	5.01
12- 1 PM	4.99	7.31	5.51
1- 2 PM	5.06	7.18	5.54
2- 3 PM	5.88	7.34	6.21
3- 4 PM	7.98	7.54	7.88
4- 5 PM	10.47	7.45	9.78
5- 6 PM	10.94	7.05	10.06
6- 7 PM	6.74	6.29	6.64
7- 8 PM	4.63	5.10	4.73
8- 9 PM	3.95	4.46	4.07
9-10 PM	3.31	3.87	3.43
10-11 PM	2.34	3.15	2.52
11-12 PM	1.55	2.16	1.69
SUBTOTAL 6AM-2-PM	38.45	39.49	38.69
SUBTOTAL 2PM-10PM	53.93	49.13	52.84
SUBTOTAL 9-1,2-6PM	52.93	53.71	53.11
7-9,11-2 & 3-6PM	55.91	49.37	54.43

ANNUAL MAXIMUM TRAFFIC HOURS

ORDER	DAY	DATE	HOUR	HOURLY VOLUME	PERCENT OF AADT
1	THU	OCT 8	5- 6 PM	5729	13.4
2	THU	OCT 1	5- 6 PM	5696	13.3
3	TUE	APR 21	5- 6 PM	5677	13.2
4	THU	APR 16	5- 6 PM	5662	13.2
5	TUE	MAY 12	5- 6 PM	5657	13.2
6	WED	MAY 27	5- 6 PM	5643	13.2
7	THU	SEP 10	5- 6 PM	5632	13.1
8	MON	OCT 5	5- 6 PM	5624	13.1
9	TUE	OCT 6	5- 6 PM	5624	13.1
10	THU	OCT 15	5- 6 PM	5607	13.1
11	THU	MAY 21	5- 6 PM	5600	13.1
12	WED	DEC 9	5- 6 PM	5598	13.0
13	TUE	JUN 9	5- 6 PM	5596	13.0
14	WED	SEP 2	5- 6 PM	5593	13.0
15	TUE	SEP 1	5- 6 PM	5592	13.0
16	THU	SEP 3	5- 6 PM	5586	13.0
17	THU	SEP 17	5- 6 PM	5584	13.0
18	TUE	MAY 5	5- 6 PM	5575	13.0
19	WED	SEP 9	5- 6 PM	5574	13.0
20	WED	AUG 19	5- 6 PM	5572	13.0
21	TUE	SEP 8	5- 6 PM	5570	13.0
22	TUE	SEP 15	5- 6 PM	5566	13.0
23	WED	JUN 10	5- 6 PM	5563	13.0
24	WED	AUG 26	5- 6 PM	5541	12.9
25	THU	AUG 27	5- 6 PM	5537	12.9
26	WED	JUN 17	5- 6 PM	5535	12.9
27	WED	AUG 5	5- 6 PM	5534	12.9
28	TUE	JUN 16	5- 6 PM	5532	12.9
29	TUE	MAY 19	5- 6 PM	5531	12.9
30	TUE	APR 14	5- 6 PM	5528	12.9
40	THU	APR 2	5- 6 PM	5502	12.8
50	THU	JUL 9	5- 6 PM	5474	12.8
60	THU	JUL 23	5- 6 PM	5444	12.7
70	WED	NOV 18	5- 6 PM	5423	12.6
80	THU	JUL 16	5- 6 PM	5398	12.6
90	WED	MAY 6	5- 6 PM	5382	12.5
100	TUE	JUL 28	5- 6 PM	5356	12.5

ANNUAL MAXIMUM TRAFFIC DAYS

ORDER	DAY	DATE	DAILY VOLUME	PERCENT OF AADT
1	FRI	SEP 4	51991	121.6
2	FRI	OCT 9	51980	121.6
3	FRI	OCT 16	51866	121.3
4	FRI	JUN 19	51676	120.9
5	FRI	SEP 11	51606	120.7
6	FRI	MAY 1	51555	120.6
7	FRI	MAY 8	51530	120.5
8	FRI	OCT 2	51513	120.5
9	FRI	APR 17	51271	119.9
10	FRI	SEP 25	51155	119.6
11	FRI	MAY 22	51015	119.3
12	FRI	OCT 30	50991	119.3
13	FRI	DEC 11	50972	119.2
14	FRI	JUN 12	50935	119.1
15	FRI	SEP 18	50877	119.0
16	FRI	AUG 14	50863	119.0
17	FRI	NOV 13	50848	118.9
18	THU	MAY 21	50839	118.9
19	FRI	AUG 21	50831	118.9
20	FRI	JUN 26	50814	118.8
21	FRI	NOV 6	50703	118.6
22	FRI	APR 10	50676	118.5
23	FRI	JUL 10	50676	118.5
24	WED	NOV 25	50508	118.1
25	FRI	JUN 5	50465	118.0
26	THU	OCT 8	50424	117.9
27	FRI	AUG 28	50394	117.9
28	FRI	JUL 17	50310	117.7
29	FRI	DEC 18	50308	117.7
30	FRI	JUL 31	50244	117.5
40	FRI	MAY 29	49686	116.2
50	THU	OCT 22	49316	115.3
60	THU	APR 23	48990	114.6
70	THU	JUL 23	48697	113.9
80	TUE	OCT 20	48557	113.6
90	TUE	APR 21	48455	113.3
100	WED	DEC 9	48302	113.0

NEBRASKA DEPARTMENT OF ROADS
PLANNING AND PROJECT DEVELOPMENT DIVISION
2015 CONTINUOUS TRAFFIC COUNT DATA

STATION: 40 SOUTH

ROUTE: I680 (N. OF DODGE ST)

LOCATION: I680 JUST N OF DODGE ST INTG N LEG 193 A040

	TRAFFIC AVERAGES		PERCENT	
MONTH	5 DAY	7 DAY	7 DAY IS OF 5 DAY	MONTH IS OF YEAR
JANUARY	44,142	40,520	91.8	91.7
FEBRUARY	45,129	41,225	91.3	93.3
MARCH	48,222	44,561	92.4	100.9
APRIL	50,170	46,065	91.8	104.3
MAY	49,960	46,447	93.0	105.1
JUNE	49,055	45,709	93.2	103.5
JULY	49,349	45,033	91.3	101.9
AUGUST	50,048	46,233	92.4	104.6
SEPTEMBER	48,894	45,213	92.5	102.3
OCTOBER	50,118	46,292	92.4	104.8
* NOVEMBER	43,140	40,296	93.4	91.2
DECEMBER	45,715	42,580	93.1	96.4
* ANNUAL	47,829	44,181	92.4	100.0

* TRAFFIC IS ESTIMATED OR AFFECTED BY DETOUR OR CONSTRUCTION

CLASSIFICATION DATA FROM STATION K1034N

VEHICLE CLASSIFICATION		
VEHICLE TYPE	NUMBER	PERCENT
CARS AND MOTORCYCLES	32,420	73.37
OTHER 2-AXLE 4-TIRE VEHICLE	9,874	22.34
SINGLE UNIT TRUCKS:		
2-AXLE 6-TIRE	604	1.36
3-AXLE	206	.46
4 OR MORE AXLE	67	.15
SINGLE TRAILER TRUCKS:		
4 OR LESS AXLE	171	.38
5-AXLE	629	1.42
6 OR MORE AXLE	87	.19
MULTI-TRAILER TRUCKS:		
5 OR LESS AXLE	3	--
6-AXLE	4	--
7 OR MORE AXLE	--	--
BUSES	116	.26
TOTAL HEAVY TRUCKS	1,887	4.27
TOTAL VEHICLES	44,181	100.00

ADTR107

NEBRASKA DEPARTMENT OF ROADS
PLANNING AND PROJECT DEVELOPMENT DIVISION
2015 CONTINUOUS TRAFFIC COUNT DATA

STATION: 40 SOUTH

ROUTE: I680 (N. OF DODGE ST)

LOCATION: I680 JUST N OF DODGE ST INTG N LEG 193 A040

FUNCTIONAL CLASSIFICATION: URBAN-PRINCIPAL ARTERIAL-INTERSTATE

ANNUAL AVERAGE DAILY TRAFFIC 44181

ANNUAL WEEKDAY TRAFFIC 47829

ANNUAL WEEKEND TRAFFIC 35061

PERCENT DESIGN HOURLY VOLUME 13.7

PEAK HOUR OF THE DAY 7- 8 AM

HOURLY PERCENT OF TRAFFIC

HOUR PERIOD	WEEKDAYS	WEEKENDS	AVERAGE
12- 1 AM	.55	1.47	.76
1- 2 AM	.31	.90	.45
2- 3 AM	.26	.67	.36
3- 4 AM	.31	.43	.34
4- 5 AM	.75	.51	.69
5- 6 AM	2.65	1.10	2.29
6- 7 AM	6.96	2.24	5.87
7- 8 AM	11.45	3.49	9.62
8- 9 AM	8.04	4.76	7.28
9-10 AM	5.23	5.82	5.36
10-11 AM	4.61	6.79	5.11
11-12 AM	4.85	7.35	5.42
12- 1 PM	4.99	7.70	5.62
1- 2 PM	5.06	7.29	5.57
2- 3 PM	5.52	7.14	5.89
3- 4 PM	6.63	7.08	6.73
4- 5 PM	7.37	7.13	7.31
5- 6 PM	7.06	6.64	6.97
6- 7 PM	5.39	5.77	5.48
7- 8 PM	3.70	4.52	3.89
8- 9 PM	2.93	3.72	3.11
9-10 PM	2.45	3.16	2.61
10-11 PM	1.80	2.57	1.97
11-12 PM	1.12	1.76	1.27
SUBTOTAL 6AM-2-PM	51.22	45.48	49.90
SUBTOTAL 2PM-10PM	41.10	45.19	42.04
SUBTOTAL 9-1,2-6PM	46.30	55.69	48.46
7-9,11-2 & 3-6PM	55.49	51.47	54.57

ANNUAL MAXIMUM TRAFFIC HOURS

ORDER	DAY	DATE	HOUR	HOURLY VOLUME	PERCENT OF AADT
1	THU	NOV 19	7- 8 AM	6388	14.4
2	MON	NOV 23	7- 8 AM	6298	14.2
3	TUE	DEC 8	7- 8 AM	6285	14.2
4	THU	AUG 20	7- 8 AM	6209	14.0
5	TUE	APR 14	7- 8 AM	6201	14.0
6	TUE	OCT 6	7- 8 AM	6197	14.0
7	MON	AUG 24	7- 8 AM	6176	13.9
8	TUE	APR 28	7- 8 AM	6168	13.9
9	TUE	NOV 24	7- 8 AM	6161	13.9
10	TUE	MAY 19	7- 8 AM	6150	13.9
11	WED	OCT 7	7- 8 AM	6150	13.9
12	TUE	MAY 12	7- 8 AM	6147	13.9
13	WED	APR 29	7- 8 AM	6136	13.8
14	WED	APR 15	7- 8 AM	6126	13.8
15	THU	DEC 10	7- 8 AM	6120	13.8
16	WED	DEC 16	7- 8 AM	6110	13.8
17	THU	APR 23	7- 8 AM	6108	13.8
18	TUE	JAN 27	7- 8 AM	6105	13.8
19	THU	MAY 21	7- 8 AM	6099	13.8
20	WED	SEP 2	7- 8 AM	6095	13.7
21	THU	APR 16	7- 8 AM	6088	13.7
22	WED	AUG 26	7- 8 AM	6086	13.7
23	TUE	MAY 5	7- 8 AM	6084	13.7
24	FRI	NOV 20	7- 8 AM	6081	13.7
25	TUE	APR 7	7- 8 AM	6080	13.7
26	TUE	APR 21	7- 8 AM	6078	13.7
27	TUE	JAN 20	7- 8 AM	6073	13.7
28	TUE	SEP 29	7- 8 AM	6071	13.7
29	TUE	SEP 22	7- 8 AM	6070	13.7
30	WED	APR 22	7- 8 AM	6066	13.7
40	MON	MAY 18	7- 8 AM	6018	13.6
50	THU	MAY 7	7- 8 AM	5987	13.5
60	THU	MAR 5	7- 8 AM	5968	13.5
70	TUE	SEP 15	7- 8 AM	5943	13.4
80	TUE	DEC 15	7- 8 AM	5923	13.4
90	WED	APR 8	7- 8 AM	5896	13.3
100	TUE	JAN 13	7- 8 AM	5854	13.2

ANNUAL MAXIMUM TRAFFIC DAYS

ORDER	DAY	DATE	DAILY VOLUME	PERCENT OF AADT
1	FRI	AUG 14	55506	125.6
2	FRI	MAY 8	54360	123.0
3	FRI	MAY 1	54287	122.8
4	FRI	OCT 2	54104	122.4
5	FRI	APR 17	53664	121.4
6	FRI	OCT 9	53650	121.4
7	FRI	DEC 18	53645	121.4
8	FRI	APR 10	53632	121.3
9	FRI	JUN 19	53494	121.0
10	FRI	SEP 4	53428	120.9
11	THU	MAY 21	53388	120.8
12	FRI	JUN 5	53349	120.7
13	FRI	SEP 25	53276	120.5
14	FRI	DEC 11	53275	120.5
15	FRI	MAY 22	53222	120.4
16	FRI	OCT 30	53020	120.0
17	FRI	OCT 23	52958	119.8
18	FRI	JUN 26	52875	119.6
19	FRI	SEP 11	52750	119.3
20	FRI	SEP 18	52608	119.0
21	FRI	APR 24	52527	118.8
22	FRI	AUG 28	52476	118.7
23	THU	OCT 8	52385	118.5
24	FRI	JUL 31	52364	118.5
25	FRI	DEC 4	52349	118.4
26	FRI	MAY 29	52230	118.2
27	FRI	JUL 17	52151	118.0
28	FRI	MAY 15	52149	118.0
29	THU	APR 30	52128	117.9
30	FRI	AUG 7	52029	117.7
40	FRI	MAR 20	51657	116.9
50	WED	OCT 7	51246	115.9
60	TUE	JUN 16	50810	115.0
70	THU	JUL 30	50436	114.1
80	THU	OCT 22	50241	113.7
90	WED	SEP 2	49996	113.1
100	TUE	SEP 29	49783	112.6

NEBRASKA DEPARTMENT OF ROADS
PLANNING AND PROJECT DEVELOPMENT DIVISION
2015 CONTINUOUS TRAFFIC COUNT DATA

STATION: 40 BOTH DIRE

ROUTE: I680 (N. OF DODGE ST)

LOCATION: I680 JUST N OF DODGE ST INTG N LEG 193 A040

CLASSIFICATION DATA FROM STATION K1034N

	TRAFFIC AVERAGES		PERCENT	
MONTH	5 DAY	7 DAY	7 DAY IS OF 5 DAY	MONTH IS OF YEAR
JANUARY	85,971	79,026	91.9	90.9
FEBRUARY	87,990	80,552	91.5	92.7
MARCH	94,127	87,138	92.6	100.3
APRIL	98,262	90,367	92.0	104.0
MAY	97,443	90,686	93.1	104.3
JUNE	97,479	90,569	92.9	104.2
JULY	96,993	88,455	91.2	101.8
AUGUST	97,914	90,392	92.3	104.0
SEPTEMBER	96,293	89,187	92.6	102.6
OCTOBER	99,121	91,540	92.4	105.3
* NOVEMBER	88,131	81,880	92.9	94.2
DECEMBER	89,376	83,251	93.1	95.8
* ANNUAL	94,092	86,920	92.4	100.0

VEHICLE CLASSIFICATION

VEHICLE TYPE	NUMBER	PERCENT
CARS AND MOTORCYCLES	63,785	73.38
OTHER 2-AXLE 4-TIRE VEHICLE	19,425	22.34
SINGLE UNIT TRUCKS:		
2-AXLE 6-TIRE	1,188	1.36
3-AXLE	405	.46
4 OR MORE AXLE	132	.15
SINGLE TRAILER TRUCKS:		
4 OR LESS AXLE	337	.38
5-AXLE	1,237	1.42
6 OR MORE AXLE	171	.19
MULTI-TRAILER TRUCKS:		
5 OR LESS AXLE	5	--
6-AXLE	7	--
7 OR MORE AXLE	--	--
BUSES	228	.26
TOTAL HEAVY TRUCKS	3,710	4.26
TOTAL VEHICLES	86,920	100.00

* TRAFFIC IS ESTIMATED OR AFFECTED BY DETOUR OR CONSTRUCTION

ADTR107

NEBRASKA DEPARTMENT OF ROADS
PLANNING AND PROJECT DEVELOPMENT DIVISION
2015 CONTINUOUS TRAFFIC COUNT DATA

STATION: 40 BOTH DIREC

ROUTE: I680 (N. OF DODGE ST)

LOCATION: I680 JUST N OF DODGE ST INTG N LEG 193 A040

FUNCTIONAL CLASSIFICATION: URBAN-PRINCIPAL ARTERIAL-INTERSTATE

ANNUAL AVERAGE DAILY TRAFFIC 86920

ANNUAL WEEKDAY TRAFFIC 94092

ANNUAL WEEKEND TRAFFIC 68990

PERCENT DESIGN HOURLY VOLUME 10.7

PEAK HOUR OF THE DAY 4- 5 PM

HOURLY PERCENT OF TRAFFIC

HOUR PERIOD	WEEKDAYS	WEEKENDS	AVERAGE
12- 1 AM	.67	1.71	.91
1- 2 AM	.39	1.09	.55
2- 3 AM	.30	.86	.43
3- 4 AM	.31	.50	.35
4- 5 AM	.63	.50	.60
5- 6 AM	2.03	.94	1.78
6- 7 AM	5.45	1.93	4.63
7- 8 AM	8.96	3.12	7.62
8- 9 AM	6.75	4.21	6.16
9-10 AM	4.68	5.32	4.83
10-11 AM	4.28	6.27	4.74
11-12 AM	4.73	6.89	5.23
12- 1 PM	5.00	7.51	5.57
1- 2 PM	5.06	7.23	5.56
2- 3 PM	5.70	7.23	6.05
3- 4 PM	7.28	7.31	7.29
4- 5 PM	8.88	7.28	8.51
5- 6 PM	8.96	6.84	8.47
6- 7 PM	6.05	6.03	6.05
7- 8 PM	4.16	4.81	4.31
8- 9 PM	3.44	4.09	3.59
9-10 PM	2.88	3.51	3.02
10-11 PM	2.07	2.86	2.25
11-12 PM	1.34	1.96	1.48
SUBTOTAL 6AM-2-PM	44.94	42.51	44.38
SUBTOTAL 2PM-10PM	47.39	47.14	47.33
SUBTOTAL 9-1,2-6PM	49.54	54.69	50.73
7-9,11-2 & 3-6PM	55.66	50.42	54.45

ANNUAL MAXIMUM TRAFFIC HOURS

ORDER	DAY	DATE	HOUR	HOURLY VOLUME	PERCENT OF AADT
1	MON	NOV 23	7- 8 AM	9648	11.0
2	THU	NOV 19	7- 8 AM	9583	11.0
3	WED	OCT 7	7- 8 AM	9526	10.9
4	TUE	DEC 8	7- 8 AM	9524	10.9
5	THU	AUG 20	7- 8 AM	9522	10.9
6	TUE	APR 28	7- 8 AM	9520	10.9
7	TUE	APR 14	7- 8 AM	9510	10.9
8	WED	AUG 26	7- 8 AM	9503	10.9
9	TUE	APR 21	5- 6 PM	9493	10.9
10	TUE	OCT 6	7- 8 AM	9493	10.9
11	FRI	OCT 9	4- 5 PM	9483	10.9
12	TUE	NOV 24	7- 8 AM	9479	10.9
13	THU	OCT 8	5- 6 PM	9467	10.8
14	TUE	SEP 22	7- 8 AM	9462	10.8
15	WED	APR 29	7- 8 AM	9452	10.8
16	TUE	MAY 12	5- 6 PM	9447	10.8
17	THU	MAY 21	7- 8 AM	9414	10.8
18	THU	DEC 10	7- 8 AM	9411	10.8
19	THU	APR 16	5- 6 PM	9410	10.8
20	WED	APR 22	7- 8 AM	9410	10.8
21	TUE	SEP 29	7- 8 AM	9401	10.8
22	FRI	NOV 20	7- 8 AM	9397	10.8
23	TUE	SEP 1	7- 8 AM	9392	10.8
24	WED	DEC 9	5- 6 PM	9387	10.7
25	TUE	MAY 19	7- 8 AM	9386	10.7
26	TUE	MAY 12	7- 8 AM	9382	10.7
27	THU	OCT 8	4- 5 PM	9369	10.7
28	THU	APR 23	7- 8 AM	9367	10.7
29	WED	APR 15	7- 8 AM	9364	10.7
30	THU	OCT 1	7- 8 AM	9363	10.7
40	TUE	APR 7	7- 8 AM	9315	10.7
50	WED	MAY 13	7- 8 AM	9291	10.6
60	MON	APR 20	7- 8 AM	9258	10.6
70	WED	SEP 9	7- 8 AM	9211	10.5
80	TUE	APR 14	5- 6 PM	9183	10.5
90	THU	DEC 3	5- 6 PM	9147	10.5
100	MON	MAR 30	7- 8 AM	9123	10.4

ANNUAL MAXIMUM TRAFFIC DAYS

ORDER	DAY	DATE	DAILY VOLUME	PERCENT OF AADT
1	FRI	AUG 14	106369	122.3
2	FRI	MAY 8	105890	121.8
3	FRI	MAY 1	105842	121.7
4	FRI	OCT 9	105630	121.5
5	FRI	OCT 2	105617	121.5
6	FRI	SEP 4	105419	121.2
7	FRI	JUN 19	105170	120.9
8	FRI	APR 17	104935	120.7
9	FRI	SEP 25	104431	120.1
10	FRI	SEP 11	104356	120.0
11	FRI	APR 10	104308	120.0
12	FRI	DEC 11	104247	119.9
13	FRI	MAY 22	104237	119.9
14	THU	MAY 21	104227	119.9
15	FRI	OCT 30	104011	119.6
16	FRI	DEC 18	103953	119.5
17	FRI	JUN 5	103814	119.4
18	FRI	JUN 26	103689	119.2
19	FRI	OCT 16	103675	119.2
20	FRI	SEP 18	103485	119.0
21	FRI	OCT 23	103145	118.6
22	FRI	AUG 28	102870	118.3
23	FRI	AUG 21	102831	118.3
24	THU	OCT 8	102809	118.2
25	FRI	JUL 31	102608	118.0
26	FRI	JUL 10	102508	117.9
27	FRI	JUL 17	102461	117.8
28	WED	NOV 25	102452	117.8
29	FRI	DEC 4	102304	117.6
30	FRI	AUG 7	102203	117.5
40	FRI	MAR 20	100986	116.1
50	THU	APR 23	100245	115.3
60	FRI	MAR 13	99773	114.7
70	THU	APR 2	99145	114.0
80	THU	AUG 6	98661	113.5
90	TUE	JUN 30	98267	113.0
100	THU	DEC 3	97602	112.2

NEBRASKA DEPARTMENT OF ROADS
PLANNING AND PROJECT DEVELOPMENT DIVISION
2015 CONTINUOUS TRAFFIC COUNT DATA

STATION: 41 NORTH

ROUTE: US81

LOCATION: JCT US81 & N13 S LEG A041

CLASSIFICATION DATA FROM STATION K0580S

MONTH	TRAFFIC AVERAGES 5 DAY	TRAFFIC AVERAGES 7 DAY	PERCENT 7 DAY IS OF 5 DAY	PERCENT MONTH IS OF YEAR
JANUARY	3,805	3,530	92.8	89.4
FEBRUARY	3,950	3,617	91.6	91.6
MARCH	4,132	3,893	94.2	98.6
APRIL	4,271	4,023	94.2	101.8
MAY	4,321	4,096	94.8	103.7
JUNE	4,450	4,231	95.1	107.1
JULY	4,520	4,228	93.5	107.0
AUGUST	4,393	4,139	94.2	104.8
SEPTEMBER	4,347	4,079	93.8	103.3
* OCTOBER	4,225	3,945	93.4	99.9
NOVEMBER	3,977	3,730	93.8	94.4
DECEMBER	4,187	3,894	93.0	98.6
* ANNUAL	4,215	3,950	93.7	100.0

* TRAFFIC IS ESTIMATED OR AFFECTED BY DETOUR OR CONSTRUCTION

VEHICLE CLASSIFICATION

VEHICLE TYPE	NUMBER	PERCENT
CARS AND MOTORCYCLES	1,993	50.45
OTHER 2-AXLE 4-TIRE VEHICLE	1,370	34.68
SINGLE UNIT TRUCKS:		
2-AXLE 6-TIRE	62	1.56
3-AXLE	48	1.21
4 OR MORE AXLE	8	.20
SINGLE TRAILER TRUCKS:		
4 OR LESS AXLE	34	.86
5-AXLE	329	8.32
6 OR MORE AXLE	101	2.55
MULTI-TRAILER TRUCKS:		
5 OR LESS AXLE	2	.05
6-AXLE	--	--
7 OR MORE AXLE	1	.02
BUSES	2	.05
TOTAL HEAVY TRUCKS	587	14.86
TOTAL VEHICLES	3,950	100.00

ADTR107

NEBRASKA DEPARTMENT OF ROADS
PLANNING AND PROJECT DEVELOPMENT DIVISION
2015 CONTINUOUS TRAFFIC COUNT DATA

STATION: 41 NORTH

ROUTE: US81

LOCATION: JCT US81 & N13 S LEG A041

FUNCTIONAL CLASSIFICATION: RURAL-PRINCIPAL ARTERIAL-OTHER

ANNUAL AVERAGE DAILY TRAFFIC	3950
ANNUAL WEEKDAY TRAFFIC	4215
ANNUAL WEEKEND TRAFFIC	3288
PERCENT DESIGN HOURLY VOLUME	12.4
PEAK HOUR OF THE DAY	5- 6 PM

HOURLY PERCENT OF TRAFFIC

HOUR PERIOD	WEEKDAYS	WEEKENDS	AVERAGE
12- 1 AM	.63	1.42	.82
1- 2 AM	.45	.80	.53
2- 3 AM	.44	.54	.46
3- 4 AM	.44	.45	.44
4- 5 AM	.67	.52	.63
5- 6 AM	1.16	.77	1.07
6- 7 AM	2.54	1.65	2.33
7- 8 AM	4.29	2.32	3.83
8- 9 AM	4.78	3.45	4.47
9-10 AM	4.73	4.88	4.77
10-11 AM	5.03	6.05	5.27
11-12 AM	5.38	6.85	5.73
12- 1 PM	6.04	7.50	6.38
1- 2 PM	6.45	7.81	6.78
2- 3 PM	7.14	7.63	7.26
3- 4 PM	7.95	7.70	7.89
4- 5 PM	8.69	7.63	8.44
5- 6 PM	10.41	7.09	9.62
6- 7 PM	6.88	6.68	6.83
7- 8 PM	4.95	5.59	5.10
8- 9 PM	4.12	4.56	4.23
9-10 PM	3.40	3.63	3.45
10-11 PM	2.13	2.62	2.24
11-12 PM	1.31	1.85	1.44
SUBTOTAL 6AM-2-PM	39.28	40.55	39.58
SUBTOTAL 2PM-10PM	53.57	50.56	52.86
SUBTOTAL 9-1,2-6PM	55.39	55.37	55.39
7-9,11-2 & 3-6PM	54.02	50.39	53.16

ANNUAL MAXIMUM TRAFFIC HOURS

ORDER	DAY	DATE	HOUR	HOURLY VOLUME	PERCENT OF AADT
1	FRI	JUL 24	4- 5 PM	598	15.1
2	FRI	SEP 18	5- 6 PM	584	14.7
3	FRI	AUG 28	5- 6 PM	566	14.3
4	FRI	AUG 14	5- 6 PM	563	14.2
5	FRI	JUN 26	5- 6 PM	558	14.1
6	FRI	OCT 2	5- 6 PM	556	14.0
7	FRI	AUG 7	5- 6 PM	543	13.7
8	FRI	SEP 4	5- 6 PM	536	13.5
9	FRI	OCT 16	5- 6 PM	534	13.5
10	FRI	MAY 29	5- 6 PM	521	13.1
11	FRI	AUG 21	5- 6 PM	520	13.1
12	WED	DEC 30	5- 6 PM	519	13.1
13	FRI	JUN 12	5- 6 PM	518	13.1
14	THU	JUL 2	5- 6 PM	517	13.0
15	FRI	SEP 11	5- 6 PM	508	12.8
16	FRI	NOV 13	5- 6 PM	506	12.8
17	FRI	MAY 22	4- 5 PM	505	12.7
18	FRI	JUL 24	5- 6 PM	505	12.7
19	THU	OCT 8	5- 6 PM	505	12.7
20	FRI	JUN 19	5- 6 PM	504	12.7
21	MON	NOV 23	5- 6 PM	503	12.7
22	FRI	NOV 6	5- 6 PM	502	12.7
23	TUE	DEC 29	5- 6 PM	501	12.6
24	FRI	JUL 17	5- 6 PM	500	12.6
25	FRI	JUL 31	5- 6 PM	499	12.6
26	TUE	DEC 8	5- 6 PM	499	12.6
27	MON	DEC 21	5- 6 PM	499	12.6
28	FRI	MAY 1	5- 6 PM	495	12.5
29	THU	DEC 17	5- 6 PM	494	12.5
30	THU	AUG 6	5- 6 PM	493	12.4
40	WED	JUL 22	5- 6 PM	484	12.2
50	FRI	SEP 18	6- 7 PM	479	12.1
60	MON	SEP 21	5- 6 PM	472	11.9
70	FRI	JUN 5	5- 6 PM	468	11.8
80	FRI	SEP 4	3- 4 PM	465	11.7
90	FRI	JUL 10	5- 6 PM	461	11.6
100	MON	AUG 17	5- 6 PM	457	11.5

ANNUAL MAXIMUM TRAFFIC DAYS

ORDER	DAY	DATE	DAILY VOLUME	PERCENT OF AADT
1	FRI	MAY 22	5415	137.0
2	FRI	JUN 19	5365	135.8
3	FRI	SEP 4	5350	135.4
4	FRI	JUL 24	5327	134.8
5	FRI	JUN 26	5248	132.8
6	FRI	SEP 18	5210	131.8
7	FRI	JUL 31	5203	131.7
8	THU	JUL 2	5190	131.3
9	FRI	SEP 25	5130	129.8
10	WED	NOV 25	5104	129.2
11	FRI	JUN 5	5099	129.0
12	FRI	JUL 17	5099	129.0
13	FRI	JUN 12	5091	128.8
14	FRI	MAY 8	5079	128.5
15	FRI	JUL 10	5063	128.1
16	FRI	AUG 21	5062	128.1
17	FRI	SEP 11	5061	128.1
18	FRI	OCT 2	5051	127.8
19	FRI	APR 3	5032	127.3
20	FRI	AUG 14	5006	126.7
21	FRI	AUG 28	4985	126.2
22	FRI	MAY 29	4955	125.4
23	FRI	AUG 7	4950	125.3
24	FRI	OCT 9	4925	124.6
25	FRI	OCT 16	4911	124.3
26	FRI	NOV 13	4892	123.8
27	FRI	APR 10	4869	123.2
28	THU	APR 2	4824	122.1
29	FRI	JUL 3	4820	122.0
30	FRI	MAY 15	4808	121.7
40	TUE	DEC 22	4685	118.6
50	THU	JUL 16	4592	116.2
60	THU	JUL 23	4564	115.5
70	FRI	JAN 30	4482	113.4
80	FRI	OCT 30	4400	111.3
90	WED	AUG 26	4332	109.6
100	WED	SEP 23	4266	108.0

NEBRASKA DEPARTMENT OF ROADS
PLANNING AND PROJECT DEVELOPMENT DIVISION
2015 CONTINUOUS TRAFFIC COUNT DATA

STATION: 41 SOUTH

ROUTE: US81

LOCATION: JCT US81 & N13 S LEG A041 CLASSIFICATION DATA FROM STATION K0580S

MONTH	TRAFFIC AVERAGES 5 DAY	TRAFFIC AVERAGES 7 DAY	PERCENT 7 DAY IS OF 5 DAY	PERCENT MONTH IS OF YEAR
JANUARY	3,671	3,426	93.3	90.2
FEBRUARY	3,767	3,456	91.7	91.0
MARCH	3,883	3,653	94.1	96.2
APRIL	3,945	3,751	95.1	98.7
MAY	4,047	3,860	95.4	101.6
JUNE	4,229	4,121	97.4	108.5
JULY	4,192	4,056	96.8	106.8
AUGUST	4,153	3,988	96.0	105.0
SEPTEMBER	4,192	3,959	94.4	104.2
* OCTOBER	4,128	3,892	94.3	102.4
NOVEMBER	3,794	3,621	95.4	95.3
DECEMBER	4,054	3,801	93.8	100.1
* ANNUAL	4,005	3,799	94.9	100.0

* TRAFFIC IS ESTIMATED OR AFFECTED BY DETOUR OR CONSTRUCTION

VEHICLE CLASSIFICATION

VEHICLE TYPE	NUMBER	PERCENT
CARS AND MOTORCYCLES	1,918	50.48
OTHER 2-AXLE 4-TIRE VEHICLE	1,317	34.66
SINGLE UNIT TRUCKS:		
2-AXLE 6-TIRE	60	1.57
3-AXLE	47	1.23
4 OR MORE AXLE	7	.18
SINGLE TRAILER TRUCKS:		
4 OR LESS AXLE	33	.86
5-AXLE	316	8.31
6 OR MORE AXLE	97	2.55
MULTI-TRAILER TRUCKS:		
5 OR LESS AXLE	2	.05
6-AXLE	--	--
7 OR MORE AXLE	1	.02
BUSES	1	.02
TOTAL HEAVY TRUCKS	564	14.84
TOTAL VEHICLES	3,799	100.00

ADTR107

NEBRASKA DEPARTMENT OF ROADS
PLANNING AND PROJECT DEVELOPMENT DIVISION
2015 CONTINUOUS TRAFFIC COUNT DATA

STATION: 41 SOUTH

ROUTE: US81

LOCATION: JCT US81 & N13 S LEG A041

FUNCTIONAL CLASSIFICATION: RURAL-PRINCIPAL ARTERIAL-OTHER

ANNUAL AVERAGE DAILY TRAFFIC 3799

ANNUAL WEEKDAY TRAFFIC 4005

ANNUAL WEEKEND TRAFFIC 3284

PERCENT DESIGN HOURLY VOLUME 11.1

PEAK HOUR OF THE DAY 7- 8 AM

HOURLY PERCENT OF TRAFFIC

HOUR PERIOD	WEEKDAYS	WEEKENDS	AVERAGE
12- 1 AM	.47	1.06	.61
1- 2 AM	.39	.70	.47
2- 3 AM	.36	.51	.39
3- 4 AM	.79	.43	.70
4- 5 AM	1.73	.71	1.48
5- 6 AM	3.11	1.45	2.70
6- 7 AM	4.52	1.61	3.80
7- 8 AM	9.38	2.85	7.77
8- 9 AM	6.74	4.37	6.16
9-10 AM	6.14	5.93	6.09
10-11 AM	6.28	7.19	6.50
11-12 AM	6.25	8.01	6.68
12- 1 PM	6.44	7.55	6.72
1- 2 PM	6.03	7.25	6.34
2- 3 PM	5.98	6.97	6.22
3- 4 PM	6.13	7.13	6.38
4- 5 PM	6.68	7.38	6.85
5- 6 PM	6.78	7.17	6.88
6- 7 PM	5.43	6.33	5.65
7- 8 PM	3.41	4.92	3.78
8- 9 PM	2.53	3.81	2.84
9-10 PM	2.16	3.17	2.41
10-11 PM	1.45	2.08	1.60
11-12 PM	.82	1.43	.97
SUBTOTAL 6AM-2-PM	51.82	44.79	50.08
SUBTOTAL 2PM-10PM	39.13	46.91	41.05
SUBTOTAL 9-1,2-6PM	50.71	57.36	52.36
7-9,11-2 & 3-6PM	54.47	51.74	53.80

ANNUAL MAXIMUM TRAFFIC HOURS

ORDER	DAY	DATE	HOUR	HOURLY VOLUME	PERCENT OF AADT
1	TUE	FEB 3	7- 8 AM	488	12.8
2	WED	DEC 2	7- 8 AM	474	12.4
3	WED	DEC 9	7- 8 AM	466	12.2
4	THU	DEC 17	7- 8 AM	460	12.1
5	WED	SEP 23	7- 8 AM	459	12.0
6	THU	DEC 10	7- 8 AM	454	11.9
7	WED	NOV 18	7- 8 AM	451	11.8
8	MON	NOV 23	7- 8 AM	447	11.7
9	MON	DEC 7	7- 8 AM	447	11.7
10	THU	DEC 3	7- 8 AM	446	11.7
11	TUE	DEC 15	7- 8 AM	445	11.7
12	MON	SEP 21	7- 8 AM	442	11.6
13	WED	MAY 6	7- 8 AM	441	11.6
14	WED	SEP 30	7- 8 AM	439	11.5
15	MON	DEC 21	7- 8 AM	439	11.5
16	TUE	SEP 29	7- 8 AM	438	11.5
17	MON	DEC 14	7- 8 AM	437	11.5
18	THU	SEP 24	7- 8 AM	436	11.4
19	TUE	AUG 18	7- 8 AM	435	11.4
20	MON	OCT 5	7- 8 AM	434	11.4
21	TUE	NOV 3	7- 8 AM	434	11.4
22	WED	NOV 4	7- 8 AM	433	11.3
23	TUE	SEP 22	7- 8 AM	432	11.3
24	MON	SEP 28	7- 8 AM	431	11.3
25	WED	AUG 19	7- 8 AM	429	11.2
26	MON	AUG 24	7- 8 AM	429	11.2
27	MON	JAN 12	7- 8 AM	427	11.2
28	TUE	SEP 1	7- 8 AM	427	11.2
29	THU	NOV 12	7- 8 AM	427	11.2
30	WED	SEP 2	7- 8 AM	425	11.1
40	FRI	DEC 4	7- 8 AM	422	11.1
50	TUE	NOV 24	7- 8 AM	417	10.9
60	THU	OCT 15	7- 8 AM	412	10.8
70	WED	MAR 18	7- 8 AM	407	10.7
80	MON	APR 20	7- 8 AM	402	10.5
90	TUE	DEC 1	7- 8 AM	400	10.5
100	WED	MAY 13	7- 8 AM	397	10.4

ANNUAL MAXIMUM TRAFFIC DAYS

ORDER	DAY	DATE	DAILY VOLUME	PERCENT OF AADT
1	WED	DEC 30	4937	129.9
2	FRI	OCT 9	4634	121.9
3	THU	JUN 11	4601	121.1
4	FRI	SEP 4	4570	120.2
5	FRI	SEP 25	4555	119.8
6	FRI	JUN 26	4520	118.9
7	THU	JUN 25	4518	118.9
8	FRI	MAY 22	4508	118.6
9	FRI	OCT 23	4503	118.5
10	THU	DEC 31	4500	118.4
11	FRI	APR 10	4491	118.2
12	THU	JUL 2	4491	118.2
13	FRI	OCT 2	4482	117.9
14	WED	NOV 25	4467	117.5
15	FRI	JUN 5	4466	117.5
16	FRI	SEP 11	4456	117.2
17	FRI	MAY 8	4445	117.0
18	FRI	JUL 31	4445	117.0
19	FRI	OCT 16	4440	116.8
20	THU	OCT 15	4435	116.7
21	TUE	JUN 30	4434	116.7
22	TUE	NOV 24	4426	116.5
23	FRI	SEP 18	4402	115.8
24	FRI	AUG 28	4400	115.8
25	FRI	AUG 7	4395	115.6
26	THU	DEC 17	4395	115.6
27	FRI	JUN 19	4394	115.6
28	FRI	DEC 18	4391	115.5
29	TUE	DEC 22	4383	115.3
30	FRI	JUN 12	4378	115.2
40	THU	JUN 18	4314	113.5
50	THU	MAY 7	4265	112.2
60	FRI	APR 17	4247	111.7
70	WED	JUL 22	4212	110.8
80	THU	AUG 13	4182	110.0
90	MON	OCT 19	4160	109.5
100	WED	JUN 3	4142	109.0

NEBRASKA DEPARTMENT OF ROADS
PLANNING AND PROJECT DEVELOPMENT DIVISION
2015 CONTINUOUS TRAFFIC COUNT DATA

STATION: 41 BOTH DIRE

ROUTE: US81

LOCATION: JCT US81 & N13 S LEG A041

CLASSIFICATION DATA FROM STATION K0580S

MONTH	TRAFFIC AVERAGES 5 DAY	TRAFFIC AVERAGES 7 DAY	PERCENT 7 DAY IS OF 5 DAY	PERCENT MONTH IS OF YEAR
JANUARY	7,476	6,956	93.0	89.8
FEBRUARY	7,717	7,073	91.7	91.3
MARCH	8,015	7,546	94.1	97.4
APRIL	8,216	7,774	94.6	100.3
MAY	8,368	7,956	95.1	102.7
JUNE	8,679	8,352	96.2	107.8
JULY	8,712	8,284	95.1	106.9
AUGUST	8,546	8,127	95.1	104.9
SEPTEMBER	8,539	8,038	94.1	103.7
* OCTOBER	8,353	7,837	93.8	101.1
NOVEMBER	7,771	7,351	94.6	94.9
DECEMBER	8,241	7,695	93.4	99.3
* ANNUAL	8,220	7,749	94.3	100.0

* TRAFFIC IS ESTIMATED OR AFFECTED BY DETOUR OR CONSTRUCTION

VEHICLE CLASSIFICATION

VEHICLE TYPE	NUMBER	PERCENT
CARS AND MOTORCYCLES	3,911	50.46
OTHER 2-AXLE 4-TIRE VEHICLE	2,687	34.67
SINGLE UNIT TRUCKS:		
2-AXLE 6-TIRE	122	1.57
3-AXLE	95	1.22
4 OR MORE AXLE	15	.19
SINGLE TRAILER TRUCKS:		
4 OR LESS AXLE	67	.86
5-AXLE	645	8.32
6 OR MORE AXLE	198	2.55
MULTI-TRAILER TRUCKS:		
5 OR LESS AXLE	4	.05
6-AXLE	--	--
7 OR MORE AXLE	2	.02
BUSES	3	.03
TOTAL HEAVY TRUCKS	1,151	14.85
TOTAL VEHICLES	7,749	100.00

ADTR107

NEBRASKA DEPARTMENT OF ROADS
PLANNING AND PROJECT DEVELOPMENT DIVISION
2015 CONTINUOUS TRAFFIC COUNT DATA

STATION: 41 BOTH DIREC

ROUTE: US81

LOCATION: JCT US81 & N13 S LEG A041

FUNCTIONAL CLASSIFICATION: RURAL-PRINCIPAL ARTERIAL-OTHER

ANNUAL AVERAGE DAILY TRAFFIC 7749

ANNUAL WEEKDAY TRAFFIC 8220

ANNUAL WEEKEND TRAFFIC 6572

PERCENT DESIGN HOURLY VOLUME 10.3

PEAK HOUR OF THE DAY 5- 6 PM

HOURLY PERCENT OF TRAFFIC

HOUR PERIOD	WEEKDAYS	WEEKENDS	AVERAGE
12- 1 AM	.55	1.24	.72
1- 2 AM	.42	.75	.50
2- 3 AM	.40	.52	.43
3- 4 AM	.61	.44	.57
4- 5 AM	1.19	.62	1.05
5- 6 AM	2.11	1.11	1.87
6- 7 AM	3.50	1.63	3.05
7- 8 AM	6.77	2.58	5.76
8- 9 AM	5.74	3.91	5.29
9-10 AM	5.42	5.40	5.42
10-11 AM	5.64	6.62	5.87
11-12 AM	5.80	7.43	6.20
12- 1 PM	6.23	7.53	6.55
1- 2 PM	6.25	7.53	6.56
2- 3 PM	6.57	7.30	6.75
3- 4 PM	7.06	7.42	7.15
4- 5 PM	7.71	7.50	7.66
5- 6 PM	8.64	7.13	8.27
6- 7 PM	6.17	6.51	6.25
7- 8 PM	4.20	5.25	4.46
8- 9 PM	3.35	4.19	3.55
9-10 PM	2.80	3.40	2.94
10-11 PM	1.79	2.35	1.93
11-12 PM	1.07	1.64	1.21
SUBTOTAL 6AM-2-PM	45.39	42.67	44.73
SUBTOTAL 2PM-10PM	46.54	48.73	47.07
SUBTOTAL 9-1,2-6PM	53.11	56.36	53.90
7-9,11-2 & 3-6PM	54.24	51.07	53.47

ANNUAL MAXIMUM TRAFFIC HOURS

ORDER	DAY	DATE	HOUR	HOURLY VOLUME	PERCENT OF AADT
1	FRI	AUG 28	5- 6 PM	893	11.5
2	FRI	JUL 24	4- 5 PM	882	11.3
3	FRI	JUN 26	5- 6 PM	880	11.3
4	FRI	OCT 2	5- 6 PM	866	11.1
5	FRI	OCT 16	5- 6 PM	864	11.1
6	FRI	SEP 4	4- 5 PM	856	11.0
7	FRI	SEP 18	5- 6 PM	852	10.9
8	FRI	SEP 11	5- 6 PM	844	10.8
9	FRI	AUG 14	5- 6 PM	843	10.8
10	FRI	AUG 21	5- 6 PM	841	10.8
11	FRI	SEP 25	5- 6 PM	840	10.8
12	FRI	SEP 4	5- 6 PM	839	10.8
13	TUE	NOV 24	5- 6 PM	839	10.8
14	FRI	NOV 13	5- 6 PM	836	10.7
15	FRI	JUN 12	5- 6 PM	835	10.7
16	WED	NOV 25	5- 6 PM	834	10.7
17	WED	JUL 22	5- 6 PM	833	10.7
18	FRI	JUL 17	5- 6 PM	831	10.7
19	FRI	AUG 7	5- 6 PM	829	10.6
20	THU	JUN 25	5- 6 PM	826	10.6
21	MON	NOV 23	5- 6 PM	826	10.6
22	WED	DEC 30	5- 6 PM	826	10.6
23	THU	DEC 3	5- 6 PM	822	10.6
24	THU	DEC 10	5- 6 PM	819	10.5
25	FRI	NOV 6	5- 6 PM	814	10.5
26	FRI	MAY 22	4- 5 PM	813	10.4
27	FRI	FEB 6	5- 6 PM	812	10.4
28	THU	JUL 2	5- 6 PM	810	10.4
29	FRI	OCT 16	4- 5 PM	806	10.4
30	FRI	AUG 21	4- 5 PM	805	10.3
40	FRI	APR 17	5- 6 PM	787	10.1
50	THU	OCT 8	5- 6 PM	775	10.0
60	FRI	MAY 1	5- 6 PM	769	9.9
70	WED	AUG 19	5- 6 PM	759	9.7
80	FRI	MAR 27	5- 6 PM	751	9.6
90	MON	SEP 28	5- 6 PM	747	9.6
100	FRI	MAR 13	5- 6 PM	743	9.5

ANNUAL MAXIMUM TRAFFIC DAYS

ORDER	DAY	DATE	DAILY VOLUME	PERCENT OF AADT
1	FRI	MAY 22	9923	128.0
2	FRI	SEP 4	9920	128.0
3	FRI	JUN 26	9768	126.0
4	FRI	JUN 19	9759	125.9
5	WED	DEC 30	9709	125.2
6	FRI	SEP 25	9685	124.9
7	THU	JUL 2	9681	124.9
8	FRI	JUL 31	9648	124.5
9	FRI	SEP 18	9612	124.0
10	WED	NOV 25	9571	123.5
11	FRI	JUN 5	9565	123.4
12	FRI	OCT 9	9559	123.3
13	FRI	JUL 24	9545	123.1
14	FRI	OCT 2	9533	123.0
15	FRI	MAY 8	9524	122.9
16	FRI	SEP 11	9517	122.8
17	FRI	JUN 12	9469	122.1
18	FRI	JUL 17	9433	121.7
19	FRI	AUG 21	9395	121.2
20	FRI	AUG 28	9385	121.1
21	FRI	APR 10	9360	120.7
22	FRI	AUG 14	9351	120.6
23	FRI	OCT 16	9351	120.6
24	FRI	AUG 7	9345	120.5
25	FRI	APR 3	9312	120.1
26	FRI	JUL 10	9267	119.5
27	FRI	OCT 23	9228	119.0
28	THU	DEC 31	9218	118.9
29	FRI	MAY 29	9210	118.8
30	THU	JUN 25	9176	118.4
40	THU	JUN 11	8982	115.9
50	THU	AUG 6	8877	114.5
60	THU	AUG 13	8755	112.9
70	THU	AUG 27	8647	111.5
80	THU	OCT 8	8542	110.2
90	WED	AUG 26	8442	108.9
100	WED	JUN 17	8389	108.2

NEBRASKA DEPARTMENT OF ROADS
PLANNING AND PROJECT DEVELOPMENT DIVISION
2015 CONTINUOUS TRAFFIC COUNT DATA

STATION: 42 NORTH

ROUTE: 21ST AVENUE

LOCATION: 21ST AVE & BELTLINE SCOTTSBLUFF N LEG A042

CLASSIFICATION DATA FROM STATION K1040N

MONTH	TRAFFIC AVERAGES 5 DAY	TRAFFIC AVERAGES 7 DAY	PERCENT 7 DAY IS OF 5 DAY	PERCENT MONTH IS OF YEAR
JANUARY	2,354	2,108	89.5	85.8
FEBRUARY	2,551	2,306	90.4	93.8
MARCH	2,663	2,446	91.9	99.5
APRIL	2,812	2,556	90.9	104.0
MAY	2,774	2,554	92.1	103.9
JUNE	2,967	2,722	91.7	110.7
JULY	2,930	2,660	90.8	108.2
AUGUST	2,689	2,459	91.4	100.0
SEPTEMBER	2,767	2,518	91.0	102.4
OCTOBER	2,843	2,587	91.0	105.2
NOVEMBER	2,580	2,355	91.3	95.8
DECEMBER	2,442	2,230	91.3	90.7
ANNUAL	2,698	2,458	91.1	100.0

VEHICLE CLASSIFICATION

VEHICLE TYPE	NUMBER	PERCENT
CARS AND MOTORCYCLES	1,325	53.90
OTHER 2-AXLE 4-TIRE VEHICLE	925	37.63
SINGLE UNIT TRUCKS:		
2-AXLE 6-TIRE	48	1.95
3-AXLE	23	.93
4 OR MORE AXLE	1	.04
SINGLE TRAILER TRUCKS:		
4 OR LESS AXLE	10	.40
5-AXLE	78	3.17
6 OR MORE AXLE	43	1.74
MULTI-TRAILER TRUCKS:		
5 OR LESS AXLE	--	--
6-AXLE	--	--
7 OR MORE AXLE	4	.16
BUSES	1	.04
TOTAL HEAVY TRUCKS	208	8.46
TOTAL VEHICLES	2,458	100.00

ADTR107

NEBRASKA DEPARTMENT OF ROADS
PLANNING AND PROJECT DEVELOPMENT DIVISION
2015 CONTINUOUS TRAFFIC COUNT DATA

STATION: 42 NORTH

ROUTE: 21ST AVENUE

LOCATION: 21ST AVE & BELTLINE SCOTTSBLUFF N LEG A042

FUNCTIONAL CLASSIFICATION: URBAN-MINOR ARTERIAL

ANNUAL AVERAGE DAILY TRAFFIC 2458

ANNUAL WEEKDAY TRAFFIC 2698

ANNUAL WEEKEND TRAFFIC 1858

PERCENT DESIGN HOURLY VOLUME 10.7

PEAK HOUR OF THE DAY 12- 1 PM

HOURLY PERCENT OF TRAFFIC

HOUR PERIOD	WEEKDAYS	WEEKENDS	AVERAGE
12- 1 AM	.42	1.03	.55
1- 2 AM	.31	.95	.45
2- 3 AM	.16	.45	.22
3- 4 AM	.30	.32	.30
4- 5 AM	.61	.51	.59
5- 6 AM	1.56	.94	1.43
6- 7 AM	3.89	1.62	3.40
7- 8 AM	8.26	3.21	7.17
8- 9 AM	6.67	4.48	6.20
9-10 AM	5.67	6.19	5.78
10-11 AM	5.84	7.37	6.17
11-12 AM	6.68	8.24	7.02
12- 1 PM	7.56	8.72	7.81
1- 2 PM	7.04	8.03	7.25
2- 3 PM	6.54	7.84	6.82
3- 4 PM	7.18	7.39	7.23
4- 5 PM	7.91	7.21	7.76
5- 6 PM	7.71	6.79	7.51
6- 7 PM	5.63	5.91	5.69
7- 8 PM	3.78	4.42	3.92
8- 9 PM	2.61	3.14	2.72
9-10 PM	1.79	2.45	1.93
10-11 PM	1.22	1.68	1.32
11-12 PM	.66	1.10	.76
SUBTOTAL 6AM-2-PM	51.65	47.90	50.84
SUBTOTAL 2PM-10PM	43.18	45.20	43.61
SUBTOTAL 9-1,2-6PM	55.13	59.80	56.14
7-9,11-2 & 3-6PM	59.05	54.12	57.98

ANNUAL MAXIMUM TRAFFIC HOURS

ORDER	DAY	DATE	HOUR	HOURLY VOLUME	PERCENT OF AADT
1	THU	DEC 10	7- 8 AM	312	12.6
2	MON	AUG 24	7- 8 AM	293	11.9
3	THU	SEP 24	7- 8 AM	291	11.8
4	WED	MAR 25	7- 8 AM	288	11.7
5	TUE	MAR 24	7- 8 AM	280	11.3
6	MON	SEP 14	7- 8 AM	280	11.3
7	TUE	MAY 26	5- 6 PM	279	11.3
8	THU	OCT 15	5- 6 PM	279	11.3
9	THU	AUG 27	7- 8 AM	278	11.3
10	THU	MAY 14	7- 8 AM	277	11.2
11	WED	MAY 13	7- 8 AM	276	11.2
12	THU	JUN 25	5- 6 PM	276	11.2
13	SUN	MAY 17	2- 3 PM	275	11.1
14	WED	JUN 3	12- 1 PM	271	11.0
15	TUE	SEP 15	7- 8 AM	271	11.0
16	WED	JUL 1	5- 6 PM	270	10.9
17	THU	SEP 3	7- 8 AM	270	10.9
18	THU	OCT 1	7- 8 AM	270	10.9
19	TUE	OCT 20	7- 8 AM	270	10.9
20	TUE	MAY 12	5- 6 PM	269	10.9
21	FRI	MAR 27	3- 4 PM	268	10.9
22	THU	OCT 22	7- 8 AM	268	10.9
23	WED	APR 29	7- 8 AM	267	10.8
24	THU	SEP 10	7- 8 AM	267	10.8
25	FRI	NOV 20	7- 8 AM	267	10.8
26	MON	MAY 4	7- 8 AM	266	10.8
27	FRI	MAR 6	4- 5 PM	265	10.7
28	THU	APR 30	7- 8 AM	264	10.7
29	THU	APR 30	4- 5 PM	264	10.7
30	FRI	JUN 5	4- 5 PM	264	10.7
40	THU	OCT 1	5- 6 PM	261	10.6
50	MON	JAN 12	7- 8 AM	257	10.4
60	THU	NOV 19	5- 6 PM	255	10.3
70	WED	SEP 30	7- 8 AM	253	10.2
80	FRI	FEB 13	5- 6 PM	251	10.2
90	MON	DEC 7	7- 8 AM	251	10.2
100	TUE	APR 28	4- 5 PM	249	10.1

ANNUAL MAXIMUM TRAFFIC DAYS

ORDER	DAY	DATE	DAILY VOLUME	PERCENT OF AADT
1	FRI	JUL 10	3301	134.2
2	FRI	JUN 26	3221	131.0
3	THU	JUL 2	3159	128.5
4	FRI	JUN 19	3120	126.9
5	FRI	JUL 3	3108	126.4
6	WED	JUN 17	3081	125.3
7	FRI	OCT 16	3081	125.3
8	WED	JUL 1	3077	125.1
9	FRI	JUN 5	3071	124.9
10	FRI	SEP 11	3069	124.8
11	WED	JUN 3	3066	124.7
12	FRI	MAY 1	3064	124.6
13	FRI	JUN 12	3060	124.4
14	THU	JUL 23	3036	123.5
15	THU	APR 30	3027	123.1
16	FRI	SEP 18	3020	122.8
17	THU	MAY 14	3009	122.4
18	THU	JUL 16	3009	122.4
19	FRI	JUL 24	3009	122.4
20	WED	JUN 10	3007	122.3
21	FRI	SEP 4	3007	122.3
22	THU	JUL 9	3006	122.2
23	WED	JUN 24	2999	122.0
24	THU	OCT 15	2999	122.0
25	THU	MAY 28	2996	121.8
26	WED	APR 29	2989	121.6
27	TUE	JUL 14	2988	121.5
28	TUE	JUN 9	2987	121.5
29	THU	JUN 18	2987	121.5
30	TUE	MAY 26	2980	121.2
40	TUE	JUL 7	2929	119.1
50	MON	JUL 20	2907	118.2
60	FRI	MAY 15	2882	117.2
70	FRI	OCT 23	2857	116.2
80	TUE	APR 14	2838	115.4
90	FRI	MAR 20	2820	114.7
100	MON	OCT 5	2812	114.4

NEBRASKA DEPARTMENT OF ROADS
PLANNING AND PROJECT DEVELOPMENT DIVISION
2015 CONTINUOUS TRAFFIC COUNT DATA

STATION: 42 SOUTH

ROUTE: 21ST AVENUE

LOCATION: 21ST AVE & BELTLINE SCOTTSBLUFF N LEG A042

CLASSIFICATION DATA FROM STATION K1040N

	TRAFFIC AVERAGES		PERCENT	
MONTH	5 DAY	7 DAY	7 DAY IS OF 5 DAY	MONTH IS OF YEAR
* JANUARY	2,354	2,108	89.5	86.2
* FEBRUARY	2,615	2,342	89.6	95.7
MARCH	2,651	2,412	91.0	98.6
APRIL	2,801	2,508	89.5	102.5
MAY	2,733	2,484	90.9	101.6
JUNE	2,916	2,649	90.8	108.3
JULY	2,903	2,606	89.8	106.5
AUGUST	2,659	2,413	90.7	98.7
SEPTEMBER	2,797	2,512	89.8	102.7
OCTOBER	2,949	2,659	90.2	108.7
NOVEMBER	2,648	2,386	90.1	97.5
DECEMBER	2,515	2,268	90.2	92.7
* ANNUAL	2,712	2,446	90.2	100.0

* TRAFFIC IS ESTIMATED OR AFFECTED BY DETOUR OR CONSTRUCTION

VEHICLE CLASSIFICATION

VEHICLE TYPE	NUMBER	PERCENT
CARS AND MOTORCYCLES	1,323	54.08
OTHER 2-AXLE 4-TIRE VEHICLE	920	37.61
SINGLE UNIT TRUCKS:		
2-AXLE 6-TIRE	47	1.92
3-AXLE	22	.89
4 OR MORE AXLE	--	--
SINGLE TRAILER TRUCKS:		
4 OR LESS AXLE	9	.36
5-AXLE	78	3.18
6 OR MORE AXLE	42	1.71
MULTI-TRAILER TRUCKS:		
5 OR LESS AXLE	--	--
6-AXLE	--	--
7 OR MORE AXLE	4	.16
BUSES	1	.04
TOTAL HEAVY TRUCKS	203	8.29
TOTAL VEHICLES	2,446	100.00

ADTR107

NEBRASKA DEPARTMENT OF ROADS
PLANNING AND PROJECT DEVELOPMENT DIVISION
2015 CONTINUOUS TRAFFIC COUNT DATA

STATION: 42 SOUTH

ROUTE: 21ST AVENUE

LOCATION: 21ST AVE & BELTLINE SCOTTSBLUFF N LEG A042

FUNCTIONAL CLASSIFICATION: URBAN-MINOR ARTERIAL

ANNUAL AVERAGE DAILY TRAFFIC	2446
ANNUAL WEEKDAY TRAFFIC	2712
ANNUAL WEEKEND TRAFFIC	1781
PERCENT DESIGN HOURLY VOLUME	11.6
PEAK HOUR OF THE DAY	5- 6 PM

HOURLY PERCENT OF TRAFFIC

HOUR PERIOD	WEEKDAYS	WEEKENDS	AVERAGE
12- 1 AM	.38	1.04	.52
1- 2 AM	.29	.79	.39
2- 3 AM	.19	.50	.26
3- 4 AM	.22	.42	.26
4- 5 AM	.55	.41	.52
5- 6 AM	1.60	.65	1.40
6- 7 AM	3.03	1.35	2.68
7- 8 AM	5.25	2.36	4.65
8- 9 AM	5.08	3.70	4.79
9-10 AM	5.12	5.26	5.15
10-11 AM	5.47	6.19	5.62
11-12 AM	6.80	7.00	6.84
12- 1 PM	7.88	7.84	7.87
1- 2 PM	7.15	8.26	7.38
2- 3 PM	7.04	8.17	7.28
3- 4 PM	8.12	7.95	8.08
4- 5 PM	8.74	7.71	8.52
5- 6 PM	9.09	7.26	8.71
6- 7 PM	5.85	6.56	5.99
7- 8 PM	4.29	5.60	4.56
8- 9 PM	3.41	4.47	3.63
9-10 PM	2.38	3.21	2.55
10-11 PM	1.37	1.98	1.50
11-12 PM	.73	1.33	.86
SUBTOTAL 6AM-2-PM	45.80	42.00	45.01
SUBTOTAL 2PM-10PM	48.94	50.95	49.36
SUBTOTAL 9-1,2-6PM	58.28	57.41	58.10
7-9,11-2 & 3-6PM	58.13	52.12	56.88

ANNUAL MAXIMUM TRAFFIC HOURS

ORDER	DAY	DATE	HOUR	HOURLY VOLUME	PERCENT OF AADT
1	MON	NOV 30	3- 4 PM	330	13.4
2	THU	OCT 8	5- 6 PM	327	13.3
3	FRI	JUL 10	5- 6 PM	316	12.9
4	THU	APR 30	5- 6 PM	308	12.5
5	FRI	JUL 3	8- 9 PM	305	12.4
6	TUE	SEP 8	5- 6 PM	305	12.4
7	THU	AUG 20	5- 6 PM	304	12.4
8	THU	SEP 17	5- 6 PM	304	12.4
9	MON	JUL 20	5- 6 PM	301	12.3
10	FRI	OCT 16	5- 6 PM	300	12.2
11	MON	OCT 19	4- 5 PM	299	12.2
12	WED	JUN 17	5- 6 PM	298	12.1
13	THU	MAY 7	5- 6 PM	297	12.1
14	THU	SEP 24	5- 6 PM	296	12.1
15	FRI	SEP 11	4- 5 PM	295	12.0
16	THU	OCT 29	5- 6 PM	295	12.0
17	WED	JUN 3	5- 6 PM	294	12.0
18	THU	JUN 25	5- 6 PM	294	12.0
19	TUE	JUN 9	5- 6 PM	293	11.9
20	WED	JUN 24	5- 6 PM	292	11.9
21	THU	AUG 13	5- 6 PM	292	11.9
22	TUE	MAY 26	5- 6 PM	291	11.8
23	TUE	JUL 14	5- 6 PM	291	11.8
24	FRI	SEP 25	5- 6 PM	290	11.8
25	WED	SEP 30	5- 6 PM	288	11.7
26	THU	JUL 16	5- 6 PM	287	11.7
27	THU	OCT 29	4- 5 PM	287	11.7
28	THU	NOV 12	4- 5 PM	287	11.7
29	MON	JUN 15	5- 6 PM	286	11.6
30	WED	JUL 22	4- 5 PM	286	11.6
40	MON	MAY 11	5- 6 PM	282	11.5
50	THU	DEC 3	4- 5 PM	280	11.4
60	WED	OCT 21	3- 4 PM	278	11.3
70	MON	APR 13	5- 6 PM	275	11.2
80	WED	APR 22	5- 6 PM	272	11.1
90	MON	MAY 18	5- 6 PM	270	11.0
100	WED	SEP 23	4- 5 PM	269	10.9

ANNUAL MAXIMUM TRAFFIC DAYS

ORDER	DAY	DATE	DAILY VOLUME	PERCENT OF AADT
1	FRI	OCT 16	3298	134.8
2	FRI	JUL 10	3250	132.8
3	THU	OCT 15	3190	130.4
4	FRI	JUL 3	3124	127.7
5	THU	JUL 2	3109	127.1
6	FRI	OCT 30	3099	126.6
7	WED	OCT 21	3089	126.2
8	THU	OCT 8	3082	126.0
9	WED	JUL 1	3071	125.5
10	THU	OCT 29	3071	125.5
11	FRI	JUN 26	3067	125.3
12	FRI	JUN 12	3050	124.6
13	THU	JUL 9	3029	123.8
14	FRI	JUN 5	3028	123.7
15	THU	SEP 17	3012	123.1
16	WED	SEP 16	3006	122.8
17	WED	JUN 17	3003	122.7
18	FRI	MAR 27	3000	122.6
19	THU	OCT 1	2999	122.6
20	FRI	MAY 1	2998	122.5
21	TUE	JUL 14	2992	122.3
22	THU	JUN 11	2990	122.2
23	THU	APR 30	2989	122.1
24	WED	JUN 3	2985	122.0
25	TUE	JUL 7	2981	121.8
26	FRI	OCT 9	2976	121.6
27	TUE	NOV 3	2974	121.5
28	THU	MAY 28	2972	121.5
29	WED	SEP 30	2971	121.4
30	WED	NOV 4	2966	121.2
40	THU	JUL 16	2935	119.9
50	TUE	JUN 30	2914	119.1
60	FRI	JUL 24	2896	118.3
70	TUE	SEP 8	2878	117.6
80	MON	APR 13	2852	116.5
90	FRI	MAR 6	2833	115.8
100	WED	MAY 20	2818	115.2

NEBRASKA DEPARTMENT OF ROADS
PLANNING AND PROJECT DEVELOPMENT DIVISION
2015 CONTINUOUS TRAFFIC COUNT DATA

STATION: 42 BOTH DIRE

ROUTE: 21ST AVENUE

LOCATION: 21ST AVE & BELTLINE SCOTTSBLUFF N LEG A042

CLASSIFICATION DATA FROM STATION K1040N

	TRAFFIC AVERAGES		PERCENT	
MONTH	5 DAY	7 DAY	7 DAY IS OF 5 DAY	MONTH IS OF YEAR
* JANUARY	4,708	4,216	89.5	86.0
* FEBRUARY	5,166	4,648	90.0	94.8
MARCH	5,314	4,858	91.4	99.1
APRIL	5,613	5,064	90.2	103.3
MAY	5,507	5,038	91.5	102.7
JUNE	5,883	5,371	91.3	109.5
JULY	5,833	5,266	90.3	107.4
AUGUST	5,348	4,872	91.1	99.3
SEPTEMBER	5,564	5,030	90.4	102.6
OCTOBER	5,792	5,246	90.6	107.0
NOVEMBER	5,228	4,741	90.7	96.7
DECEMBER	4,957	4,498	90.7	91.7
* ANNUAL	5,410	4,904	90.6	100.0

* TRAFFIC IS ESTIMATED OR AFFECTED BY DETOUR OR CONSTRUCTION

VEHICLE CLASSIFICATION

VEHICLE TYPE	NUMBER	PERCENT
CARS AND MOTORCYCLES	2,648	53.98
OTHER 2-AXLE 4-TIRE VEHICLE	1,845	37.61
SINGLE UNIT TRUCKS:		
2-AXLE 6-TIRE	95	1.93
3-AXLE	45	.91
4 OR MORE AXLE	1	.02
SINGLE TRAILER TRUCKS:		
4 OR LESS AXLE	19	.38
5-AXLE	156	3.18
6 OR MORE AXLE	85	1.73
MULTI-TRAILER TRUCKS:		
5 OR LESS AXLE	--	--
6-AXLE	--	--
7 OR MORE AXLE	8	.16
BUSES	2	.04
TOTAL HEAVY TRUCKS	411	8.37
TOTAL VEHICLES	4,904	100.00

ADTR107

NEBRASKA DEPARTMENT OF ROADS
PLANNING AND PROJECT DEVELOPMENT DIVISION
2015 CONTINUOUS TRAFFIC COUNT DATA

STATION: 42 BOTH DIREC

ROUTE: 21ST AVENUE

LOCATION: 21ST AVE & BELTLINE SCOTTSBLUFF N LEG A042

FUNCTIONAL CLASSIFICATION: URBAN-MINOR ARTERIAL

ANNUAL AVERAGE DAILY TRAFFIC 4904

ANNUAL WEEKDAY TRAFFIC 5410

ANNUAL WEEKEND TRAFFIC 3639

PERCENT DESIGN HOURLY VOLUME 10.7

PEAK HOUR OF THE DAY 4- 5 PM

HOURLY PERCENT OF TRAFFIC

HOUR PERIOD	WEEKDAYS	WEEKENDS	AVERAGE
12- 1 AM	.39	1.03	.53
1- 2 AM	.30	.87	.42
2- 3 AM	.17	.48	.24
3- 4 AM	.26	.37	.28
4- 5 AM	.58	.45	.55
5- 6 AM	1.57	.79	1.41
6- 7 AM	3.47	1.46	3.04
7- 8 AM	6.71	2.78	5.88
8- 9 AM	5.86	4.10	5.49
9-10 AM	5.39	5.74	5.46
10-11 AM	5.66	6.80	5.90
11-12 AM	6.76	7.61	6.94
12- 1 PM	7.73	8.29	7.85
1- 2 PM	7.08	8.11	7.30
2- 3 PM	6.78	7.99	7.04
3- 4 PM	7.62	7.68	7.63
4- 5 PM	8.30	7.45	8.12
5- 6 PM	8.41	7.04	8.12
6- 7 PM	5.76	6.26	5.86
7- 8 PM	4.06	5.01	4.26
8- 9 PM	3.04	3.81	3.20
9-10 PM	2.10	2.84	2.26
10-11 PM	1.30	1.84	1.41
11-12 PM	.71	1.21	.81
SUBTOTAL 6AM-2-PM	48.70	44.93	47.90
SUBTOTAL 2PM-10PM	46.10	48.10	46.52
SUBTOTAL 9-1,2-6PM	56.68	58.63	57.09
7-9,11-2 & 3-6PM	58.50	53.09	57.35

ANNUAL MAXIMUM TRAFFIC HOURS

ORDER	DAY	DATE	HOUR	HOURLY VOLUME	PERCENT OF AADT
1	TUE	MAY 26	5- 6 PM	570	11.6
2	THU	JUN 25	5- 6 PM	570	11.6
3	THU	OCT 8	5- 6 PM	567	11.5
4	FRI	OCT 16	5- 6 PM	553	11.2
5	THU	SEP 24	5- 6 PM	550	11.2
6	THU	OCT 15	5- 6 PM	550	11.2
7	WED	JUN 24	5- 6 PM	547	11.1
8	FRI	SEP 11	4- 5 PM	547	11.1
9	THU	MAY 7	5- 6 PM	545	11.1
10	WED	JUN 17	5- 6 PM	543	11.0
11	TUE	JUL 14	5- 6 PM	542	11.0
12	THU	OCT 1	5- 6 PM	542	11.0
13	THU	OCT 29	5- 6 PM	541	11.0
14	WED	JUN 3	5- 6 PM	539	10.9
15	TUE	JUN 16	5- 6 PM	538	10.9
16	WED	JUL 1	5- 6 PM	538	10.9
17	FRI	MAR 27	3- 4 PM	537	10.9
18	FRI	JUN 5	4- 5 PM	537	10.9
19	FRI	MAR 27	4- 5 PM	536	10.9
20	MON	JUL 20	5- 6 PM	536	10.9
21	WED	OCT 28	5- 6 PM	536	10.9
22	THU	JUL 16	5- 6 PM	533	10.8
23	FRI	OCT 16	4- 5 PM	533	10.8
24	MON	NOV 30	3- 4 PM	533	10.8
25	THU	AUG 20	5- 6 PM	532	10.8
26	THU	OCT 29	4- 5 PM	532	10.8
27	THU	JUN 11	12- 1 PM	531	10.8
28	TUE	JUN 16	12- 1 PM	531	10.8
29	THU	OCT 15	4- 5 PM	529	10.7
30	FRI	JUL 10	5- 6 PM	527	10.7
40	THU	AUG 13	5- 6 PM	517	10.5
50	TUE	SEP 8	4- 5 PM	513	10.4
60	WED	NOV 4	4- 5 PM	511	10.4
70	FRI	SEP 11	5- 6 PM	507	10.3
80	THU	MAY 14	4- 5 PM	503	10.2
90	THU	APR 16	5- 6 PM	500	10.1
100	THU	AUG 27	5- 6 PM	498	10.1

ANNUAL MAXIMUM TRAFFIC DAYS

ORDER	DAY	DATE	DAILY VOLUME	PERCENT OF AADT
1	FRI	JUL 10	6551	133.5
2	FRI	OCT 16	6379	130.0
3	FRI	JUN 26	6288	128.2
4	THU	JUL 2	6268	127.8
5	FRI	JUL 3	6232	127.0
6	THU	OCT 15	6189	126.2
7	WED	JUL 1	6148	125.3
8	FRI	JUN 12	6108	124.5
9	FRI	JUN 5	6099	124.3
10	WED	JUN 17	6084	124.0
11	FRI	MAY 1	6062	123.6
12	WED	JUN 3	6051	123.3
13	FRI	JUN 19	6047	123.3
14	THU	JUL 9	6035	123.0
15	FRI	SEP 11	6030	122.9
16	FRI	OCT 30	6030	122.9
17	WED	OCT 21	6018	122.7
18	THU	APR 30	6016	122.6
19	THU	OCT 29	6005	122.4
20	TUE	JUL 14	5980	121.9
21	THU	OCT 8	5973	121.7
22	THU	MAY 28	5968	121.6
23	FRI	SEP 18	5967	121.6
24	FRI	MAR 27	5963	121.5
25	FRI	SEP 4	5947	121.2
26	THU	JUL 16	5944	121.2
27	WED	JUN 10	5934	121.0
28	THU	JUL 23	5921	120.7
29	TUE	JUL 7	5910	120.5
30	FRI	JUL 24	5905	120.4
40	FRI	MAY 29	5853	119.3
50	MON	APR 20	5805	118.3
60	WED	JUL 8	5772	117.6
70	TUE	JUN 30	5740	117.0
80	TUE	SEP 8	5703	116.2
90	MON	AUG 24	5666	115.5
100	MON	APR 6	5630	114.8

NEBRASKA DEPARTMENT OF ROADS
PLANNING AND PROJECT DEVELOPMENT DIVISION
2015 CONTINUOUS TRAFFIC COUNT DATA

STATION: 43 EAST

ROUTE: I80

LOCATION: SUTHERLAND INTERCHANGE W LEG A043

CLASSIFICATION DATA FROM STATION K1042W

MONTH	TRAFFIC AVERAGES 5 DAY	TRAFFIC AVERAGES 7 DAY	PERCENT 7 DAY IS OF 5 DAY	PERCENT MONTH IS OF YEAR
JANUARY	5,289	5,359	101.3	69.4
FEBRUARY	5,319	5,360	100.8	69.4
MARCH	6,572	6,868	104.5	88.9
APRIL	7,182	7,293	101.5	94.4
MAY	8,314	8,303	99.9	107.5
JUNE	9,329	9,585	102.7	124.1
JULY	10,482	10,604	101.2	137.3
AUGUST	9,445	9,837	104.2	127.4
SEPTEMBER	8,606	8,689	101.0	112.5
OCTOBER	7,912	7,964	100.7	103.1
NOVEMBER	6,430	6,757	105.1	87.5
DECEMBER	5,939	6,048	101.8	78.3
ANNUAL	7,568	7,722	102.0	100.0

VEHICLE CLASSIFICATION

VEHICLE TYPE	NUMBER	PERCENT
CARS AND MOTORCYCLES	2,964	38.38
OTHER 2-AXLE 4-TIRE VEHICLE	1,212	15.69
SINGLE UNIT TRUCKS:		
2-AXLE 6-TIRE	140	1.81
3-AXLE	36	.46
4 OR MORE AXLE	2	.02
SINGLE TRAILER TRUCKS:		
4 OR LESS AXLE	178	2.30
5-AXLE	2,813	36.42
6 OR MORE AXLE	136	1.76
MULTI-TRAILER TRUCKS:		
5 OR LESS AXLE	120	1.55
6-AXLE	114	1.47
7 OR MORE AXLE	1	.01
BUSES	6	.07
TOTAL HEAVY TRUCKS	3,546	45.92
TOTAL VEHICLES	7,722	100.00

ADTR107

NEBRASKA DEPARTMENT OF ROADS
PLANNING AND PROJECT DEVELOPMENT DIVISION
2015 CONTINUOUS TRAFFIC COUNT DATA

STATION: 43 EAST

ROUTE: I80

LOCATION: SUTHERLAND INTERCHANGE W LEG A043

FUNCTIONAL CLASSIFICATION: RURAL-PRINCIPAL ARTERIAL-INTERSTATE

ANNUAL AVERAGE DAILY TRAFFIC	7722
ANNUAL WEEKDAY TRAFFIC	7568
ANNUAL WEEKEND TRAFFIC	8107
PERCENT DESIGN HOURLY VOLUME	12.6
PEAK HOUR OF THE DAY	2- 3 PM

HOURLY PERCENT OF TRAFFIC

HOUR PERIOD	WEEKDAYS	WEEKENDS	AVERAGE
12- 1 AM	1.81	1.99	1.86
1- 2 AM	1.44	1.55	1.47
2- 3 AM	1.15	1.23	1.18
3- 4 AM	1.03	1.08	1.04
4- 5 AM	1.03	1.03	1.03
5- 6 AM	1.27	1.13	1.23
6- 7 AM	1.58	1.38	1.52
7- 8 AM	2.50	2.01	2.35
8- 9 AM	3.32	3.08	3.25
9-10 AM	4.63	4.46	4.58
10-11 AM	5.80	5.95	5.84
11-12 AM	6.68	7.09	6.80
12- 1 PM	7.29	7.84	7.45
1- 2 PM	7.51	7.88	7.62
2- 3 PM	7.54	7.94	7.66
3- 4 PM	7.35	7.53	7.40
4- 5 PM	7.01	7.05	7.03
5- 6 PM	6.70	6.51	6.64
6- 7 PM	6.01	5.79	5.94
7- 8 PM	5.13	4.99	5.09
8- 9 PM	4.27	4.12	4.23
9-10 PM	3.56	3.40	3.51
10-11 PM	3.00	2.81	2.94
11-12 PM	2.40	2.17	2.33
SUBTOTAL 6AM-2-PM	39.34	39.72	39.45
SUBTOTAL 2PM-10PM	47.61	47.36	47.53
SUBTOTAL 9-1,2-6PM	53.04	54.41	53.44
7-9,11-2 & 3-6PM	48.40	49.02	48.59

ANNUAL MAXIMUM TRAFFIC HOURS

ORDER	DAY	DATE	HOUR	HOURLY VOLUME	PERCENT OF AADT
1	SUN	NOV 29	12- 1 PM	1359	17.5
2	SUN	NOV 29	1- 2 PM	1340	17.3
3	SUN	AUG 9	2- 3 PM	1169	15.1
4	MON	SEP 7	1- 2 PM	1144	14.8
5	SUN	JUL 5	1- 2 PM	1119	14.4
6	MON	SEP 7	2- 3 PM	1115	14.4
7	SUN	NOV 29	2- 3 PM	1115	14.4
8	SUN	JUL 19	3- 4 PM	1073	13.8
9	SUN	AUG 9	1- 2 PM	1055	13.6
10	FRI	JUL 31	2- 3 PM	1050	13.5
11	SUN	JUL 5	2- 3 PM	1043	13.5
12	SUN	AUG 9	12- 1 PM	1037	13.4
13	SUN	JUL 19	4- 5 PM	1033	13.3
14	SUN	JUL 5	12- 1 PM	1029	13.3
15	SUN	AUG 2	2- 3 PM	1029	13.3
16	MON	SEP 7	12- 1 PM	1023	13.2
17	THU	JUL 2	1- 2 PM	1003	12.9
18	MON	SEP 7	3- 4 PM	1003	12.9
19	SUN	JUL 12	2- 3 PM	1002	12.9
20	SUN	JUL 5	3- 4 PM	1001	12.9
21	SUN	AUG 2	1- 2 PM	1000	12.9
22	SUN	AUG 9	3- 4 PM	1000	12.9
23	THU	JUL 2	12- 1 PM	997	12.9
24	FRI	JUL 31	12- 1 PM	994	12.8
25	SUN	AUG 2	3- 4 PM	992	12.8
26	SAT	AUG 8	2- 3 PM	991	12.8
27	SAT	AUG 8	1- 2 PM	990	12.8
28	SUN	AUG 2	12- 1 PM	985	12.7
29	SAT	AUG 8	12- 1 PM	983	12.7
30	FRI	JUL 31	1- 2 PM	979	12.6
40	SUN	AUG 16	2- 3 PM	955	12.3
50	SUN	JUL 12	3- 4 PM	946	12.2
60	FRI	JUN 26	2- 3 PM	932	12.0
70	SUN	JUL 12	12- 1 PM	915	11.8
80	THU	JUL 2	11-12 AM	905	11.7
90	FRI	JUN 26	4- 5 PM	897	11.6
100	THU	JUL 2	6- 7 PM	887	11.4

ANNUAL MAXIMUM TRAFFIC DAYS

ORDER	DAY	DATE	DAILY VOLUME	PERCENT OF AADT
1	THU	JUL 2	13871	179.6
2	FRI	JUL 31	12806	165.8
3	SUN	AUG 9	12446	161.1
4	SAT	AUG 8	12350	159.9
5	SAT	AUG 1	12204	158.0
6	FRI	JUL 24	12122	156.9
7	SUN	AUG 2	12112	156.8
8	FRI	AUG 7	12015	155.5
9	FRI	JUL 17	11937	154.5
10	SUN	JUL 5	11856	153.5
11	FRI	JUN 26	11745	152.0
12	WED	JUL 1	11705	151.5
13	FRI	JUL 3	11699	151.5
14	WED	NOV 25	11630	150.6
15	SUN	JUL 26	11583	150.0
16	SAT	JUN 27	11580	149.9
17	SUN	JUL 12	11514	149.1
18	FRI	JUL 10	11503	148.9
19	MON	SEP 7	11421	147.9
20	THU	JUL 30	11390	147.5
21	SUN	JUL 19	11373	147.2
22	SAT	JUL 25	11339	146.8
23	FRI	AUG 14	11231	145.4
24	THU	AUG 6	11215	145.2
25	SAT	JUL 18	11180	144.7
26	SUN	JUN 28	11140	144.2
27	FRI	JUN 19	11139	144.2
28	SUN	AUG 16	11124	144.0
29	FRI	SEP 4	11020	142.7
30	THU	JUL 23	10935	141.6
40	SUN	JUN 21	10485	135.7
50	SAT	JUN 20	10074	130.4
60	FRI	OCT 23	9740	126.1
70	SAT	AUG 22	9582	124.0
80	SAT	JUN 13	9308	120.5
90	TUE	AUG 4	9177	118.8
100	THU	MAY 14	8927	115.6

NEBRASKA DEPARTMENT OF ROADS
PLANNING AND PROJECT DEVELOPMENT DIVISION
2015 CONTINUOUS TRAFFIC COUNT DATA

STATION: 43 WEST

ROUTE: I80

LOCATION: SUTHERLAND INTERCHANGE W LEG A043

CLASSIFICATION DATA FROM STATION K1042W

MONTH	TRAFFIC AVERAGES 5 DAY	TRAFFIC AVERAGES 7 DAY	PERCENT 7 DAY IS OF 5 DAY	PERCENT MONTH IS OF YEAR
JANUARY	5,432	5,689	104.7	71.6
FEBRUARY	5,530	5,536	100.1	69.7
MARCH	6,476	6,995	108.0	88.0
APRIL	6,627	6,866	103.6	86.4
MAY	8,195	8,428	102.8	106.1
JUNE	9,253	9,860	106.6	124.1
JULY	10,570	10,924	103.3	137.5
AUGUST	9,317	9,874	106.0	124.3
SEPTEMBER	8,534	8,838	103.6	111.2
OCTOBER	7,956	8,173	102.7	102.9
NOVEMBER	6,519	7,154	109.7	90.0
DECEMBER	6,329	7,002	110.6	88.1
ANNUAL	7,562	7,945	105.1	100.0

VEHICLE CLASSIFICATION

VEHICLE TYPE	NUMBER	PERCENT
CARS AND MOTORCYCLES	3,049	38.37
OTHER 2-AXLE 4-TIRE VEHICLE	1,247	15.69
SINGLE UNIT TRUCKS:		
2-AXLE 6-TIRE	144	1.81
3-AXLE	38	.47
4 OR MORE AXLE	2	.02
SINGLE TRAILER TRUCKS:		
4 OR LESS AXLE	184	2.31
5-AXLE	2,894	36.42
6 OR MORE AXLE	139	1.74
MULTI-TRAILER TRUCKS:		
5 OR LESS AXLE	123	1.54
6-AXLE	118	1.48
7 OR MORE AXLE	1	.01
BUSES	6	.07
TOTAL HEAVY TRUCKS	3,649	45.92
TOTAL VEHICLES	7,945	100.00

ADTR107

NEBRASKA DEPARTMENT OF ROADS
PLANNING AND PROJECT DEVELOPMENT DIVISION
2015 CONTINUOUS TRAFFIC COUNT DATA

STATION: 43 WEST

ROUTE: I80

LOCATION: SUTHERLAND INTERCHANGE W LEG A043

FUNCTIONAL CLASSIFICATION: RURAL-PRINCIPAL ARTERIAL-INTERSTATE

ANNUAL AVERAGE DAILY TRAFFIC 7945

ANNUAL WEEKDAY TRAFFIC 7562

ANNUAL WEEKEND TRAFFIC 8903

PERCENT DESIGN HOURLY VOLUME 12.8

PEAK HOUR OF THE DAY 2- 3 PM

HOURLY PERCENT OF TRAFFIC

HOUR PERIOD	WEEKDAYS	WEEKENDS	AVERAGE
12- 1 AM	1.58	1.63	1.59
1- 2 AM	1.37	1.37	1.37
2- 3 AM	1.30	1.23	1.28
3- 4 AM	1.28	1.17	1.25
4- 5 AM	1.28	1.19	1.25
5- 6 AM	1.55	1.40	1.50
6- 7 AM	2.15	1.88	2.07
7- 8 AM	3.21	2.70	3.05
8- 9 AM	4.42	3.97	4.28
9-10 AM	5.51	5.21	5.42
10-11 AM	6.26	6.27	6.26
11-12 AM	6.63	6.93	6.73
12- 1 PM	6.75	7.30	6.92
1- 2 PM	6.99	7.44	7.13
2- 3 PM	7.12	7.69	7.30
3- 4 PM	7.09	7.51	7.22
4- 5 PM	6.92	7.17	7.00
5- 6 PM	6.52	6.60	6.54
6- 7 PM	5.55	5.62	5.58
7- 8 PM	4.68	4.65	4.67
8- 9 PM	3.99	3.77	3.92
9-10 PM	3.27	3.07	3.20
10-11 PM	2.58	2.39	2.52
11-12 PM	2.01	1.85	1.95
SUBTOTAL 6AM-2-PM	41.95	41.74	41.89
SUBTOTAL 2PM-10PM	45.18	46.10	45.48
SUBTOTAL 9-1,2-6PM	52.84	54.71	53.43
7-9,11-2 & 3-6PM	48.56	49.65	48.91

ANNUAL MAXIMUM TRAFFIC HOURS

ORDER	DAY	DATE	HOUR	HOURLY VOLUME	PERCENT OF AADT
1	SUN	DEC 27	2- 3 PM	1583	19.9
2	SUN	NOV 29	2- 3 PM	1568	19.7
3	SUN	DEC 27	3- 4 PM	1568	19.7
4	SUN	DEC 27	1- 2 PM	1406	17.6
5	SUN	DEC 27	4- 5 PM	1400	17.6
6	SUN	NOV 29	1- 2 PM	1382	17.3
7	SUN	DEC 27	12- 1 PM	1348	16.9
8	SUN	DEC 27	5- 6 PM	1270	15.9
9	SUN	NOV 29	12- 1 PM	1266	15.9
10	SUN	JUL 5	2- 3 PM	1190	14.9
11	SUN	JUL 5	3- 4 PM	1176	14.8
12	SUN	NOV 29	3- 4 PM	1170	14.7
13	SUN	NOV 29	4- 5 PM	1154	14.5
14	SUN	AUG 2	1- 2 PM	1122	14.1
15	SUN	AUG 2	3- 4 PM	1121	14.1
16	SAT	NOV 28	3- 4 PM	1111	13.9
17	SUN	JUN 28	2- 3 PM	1089	13.7
18	SAT	AUG 1	1- 2 PM	1089	13.7
19	SUN	AUG 2	2- 3 PM	1086	13.6
20	SUN	JUL 5	4- 5 PM	1079	13.5
21	SUN	NOV 29	11-12 AM	1071	13.4
22	SUN	JUL 26	2- 3 PM	1066	13.4
23	SUN	JUL 26	1- 2 PM	1056	13.2
24	SUN	JUN 28	3- 4 PM	1050	13.2
25	SUN	DEC 27	11-12 AM	1049	13.2
26	SUN	JUL 26	12- 1 PM	1047	13.1
27	SAT	AUG 1	2- 3 PM	1039	13.0
28	SUN	NOV 29	5- 6 PM	1039	13.0
29	SUN	JUN 28	4- 5 PM	1027	12.9
30	SUN	JUL 26	3- 4 PM	1023	12.8
40	SUN	AUG 2	12- 1 PM	997	12.5
50	MON	SEP 7	2- 3 PM	965	12.1
60	SUN	JUN 14	4- 5 PM	953	11.9
70	SAT	JUL 25	3- 4 PM	934	11.7
80	SUN	JUL 26	11-12 AM	921	11.5
90	FRI	JUL 3	12- 1 PM	912	11.4
100	FRI	MAY 22	2- 3 PM	900	11.3

ANNUAL MAXIMUM TRAFFIC DAYS

ORDER	DAY	DATE	DAILY VOLUME	PERCENT OF AADT
1	SUN	DEC 27	16162	203.4
2	SAT	AUG 1	14102	177.4
3	SUN	AUG 2	13836	174.1
4	SUN	NOV 29	13681	172.1
5	SUN	JUN 28	12736	160.3
6	SUN	JUL 26	12712	160.0
7	FRI	JUL 31	12614	158.7
8	SAT	JUL 25	12480	157.0
9	SAT	JUL 11	12424	156.3
10	SUN	JUL 19	12310	154.9
11	SUN	JUL 5	12207	153.6
12	SAT	JUL 18	12109	152.4
13	SUN	AUG 9	12073	151.9
14	FRI	JUL 3	12048	151.6
15	SUN	JUL 12	12040	151.5
16	SAT	JUN 27	12001	151.0
17	THU	JUL 2	11990	150.9
18	SUN	JUN 14	11904	149.8
19	SAT	AUG 8	11889	149.6
20	FRI	JUL 10	11850	149.1
21	SUN	JUN 21	11794	148.4
22	FRI	JUL 17	11734	147.6
23	FRI	MAY 22	11629	146.3
24	FRI	JUL 24	11618	146.2
25	SUN	AUG 16	11254	141.6
26	SAT	JUN 20	11192	140.8
27	THU	JUL 9	11148	140.3
28	SAT	NOV 28	11122	139.9
29	FRI	JUN 26	11087	139.5
30	FRI	AUG 7	11071	139.3
40	THU	AUG 6	10546	132.7
50	WED	JUL 29	10075	126.8
60	WED	JUL 22	9912	124.7
70	WED	JUN 17	9727	122.4
80	SUN	SEP 20	9576	120.5
90	FRI	SEP 18	9348	117.6
100	FRI	OCT 16	9157	115.2

NEBRASKA DEPARTMENT OF ROADS
PLANNING AND PROJECT DEVELOPMENT DIVISION
2015 CONTINUOUS TRAFFIC COUNT DATA

STATION: 43 BOTH DIRE

ROUTE: I80

LOCATION: SUTHERLAND INTERCHANGE W LEG A043

CLASSIFICATION DATA FROM STATION K1042W

MONTH	TRAFFIC AVERAGES 5 DAY	TRAFFIC AVERAGES 7 DAY	PERCENT 7 DAY IS OF 5 DAY	PERCENT MONTH IS OF YEAR
JANUARY	10,721	11,048	103.1	70.5
FEBRUARY	10,849	10,896	100.4	69.5
MARCH	13,048	13,863	106.2	88.5
APRIL	13,809	14,159	102.5	90.4
MAY	16,509	16,731	101.3	106.8
JUNE	18,582	19,445	104.6	124.1
JULY	21,052	21,528	102.3	137.4
AUGUST	18,762	19,711	105.1	125.8
SEPTEMBER	17,140	17,527	102.3	111.9
OCTOBER	15,868	16,137	101.7	103.0
NOVEMBER	12,949	13,911	107.4	88.8
DECEMBER	12,268	13,050	106.4	83.3
ANNUAL	15,130	15,667	103.5	100.0

VEHICLE CLASSIFICATION

VEHICLE TYPE	NUMBER	PERCENT
CARS AND MOTORCYCLES	6,013	38.38
OTHER 2-AXLE 4-TIRE VEHICLE	2,459	15.69
SINGLE UNIT TRUCKS:		
2-AXLE 6-TIRE	284	1.81
3-AXLE	74	.47
4 OR MORE AXLE	4	.02
SINGLE TRAILER TRUCKS:		
4 OR LESS AXLE	362	2.31
5-AXLE	5,707	36.43
6 OR MORE AXLE	275	1.75
MULTI-TRAILER TRUCKS:		
5 OR LESS AXLE	243	1.55
6-AXLE	232	1.48
7 OR MORE AXLE	2	.01
BUSES	12	.07
TOTAL HEAVY TRUCKS	7,195	45.93
TOTAL VEHICLES	15,667	100.00

ADTR107

NEBRASKA DEPARTMENT OF ROADS
PLANNING AND PROJECT DEVELOPMENT DIVISION
2015 CONTINUOUS TRAFFIC COUNT DATA

STATION: 43 BOTH DIREC

ROUTE: I80

LOCATION: SUTHERLAND INTERCHANGE W LEG A043

FUNCTIONAL CLASSIFICATION: RURAL-PRINCIPAL ARTERIAL-INTERSTATE

ANNUAL AVERAGE DAILY TRAFFIC 15667

ANNUAL WEEKDAY TRAFFIC 15130

ANNUAL WEEKEND TRAFFIC 17010

PERCENT DESIGN HOURLY VOLUME 12.6

PEAK HOUR OF THE DAY 2- 3 PM

HOURLY PERCENT OF TRAFFIC

HOUR PERIOD	WEEKDAYS	WEEKENDS	AVERAGE
12- 1 AM	1.69	1.80	1.73
1- 2 AM	1.40	1.46	1.42
2- 3 AM	1.23	1.23	1.23
3- 4 AM	1.16	1.13	1.15
4- 5 AM	1.15	1.12	1.14
5- 6 AM	1.41	1.27	1.37
6- 7 AM	1.87	1.64	1.80
7- 8 AM	2.86	2.37	2.71
8- 9 AM	3.87	3.54	3.77
9-10 AM	5.07	4.85	5.01
10-11 AM	6.03	6.12	6.05
11-12 AM	6.66	7.00	6.76
12- 1 PM	7.02	7.56	7.19
1- 2 PM	7.25	7.65	7.37
2- 3 PM	7.33	7.81	7.47
3- 4 PM	7.22	7.52	7.31
4- 5 PM	6.97	7.11	7.01
5- 6 PM	6.61	6.55	6.59
6- 7 PM	5.78	5.70	5.76
7- 8 PM	4.90	4.81	4.88
8- 9 PM	4.13	3.93	4.07
9-10 PM	3.42	3.22	3.36
10-11 PM	2.79	2.59	2.73
11-12 PM	2.20	2.00	2.14
SUBTOTAL 6AM-2-PM	40.65	40.78	40.69
SUBTOTAL 2PM-10PM	46.40	46.69	46.49
SUBTOTAL 9-1,2-6PM	52.93	54.56	53.43
7-9,11-2 & 3-6PM	48.48	49.34	48.74

ANNUAL MAXIMUM TRAFFIC HOURS

ORDER	DAY	DATE	HOUR	HOURLY VOLUME	PERCENT OF AADT
1	SUN	NOV 29	1- 2 PM	2722	17.3
2	SUN	NOV 29	2- 3 PM	2683	17.1
3	SUN	NOV 29	12- 1 PM	2625	16.7
4	SUN	DEC 27	2- 3 PM	2470	15.7
5	SUN	DEC 27	1- 2 PM	2317	14.7
6	SUN	DEC 27	3- 4 PM	2317	14.7
7	SUN	JUL 5	2- 3 PM	2233	14.2
8	SUN	DEC 27	12- 1 PM	2215	14.1
9	SUN	JUL 5	3- 4 PM	2177	13.8
10	SUN	AUG 9	2- 3 PM	2135	13.6
11	SUN	AUG 2	1- 2 PM	2122	13.5
12	SUN	JUL 5	1- 2 PM	2121	13.5
13	SUN	AUG 2	2- 3 PM	2115	13.4
14	SUN	NOV 29	3- 4 PM	2115	13.4
15	SUN	AUG 2	3- 4 PM	2113	13.4
16	SUN	JUL 19	3- 4 PM	2086	13.3
17	MON	SEP 7	2- 3 PM	2080	13.2
18	SUN	JUN 28	2- 3 PM	2050	13.0
19	SAT	AUG 1	1- 2 PM	2050	13.0
20	MON	SEP 7	1- 2 PM	2030	12.9
21	SUN	DEC 27	4- 5 PM	2026	12.9
22	SUN	NOV 29	11-12 AM	2016	12.8
23	SAT	AUG 1	2- 3 PM	2013	12.8
24	SUN	JUL 5	4- 5 PM	1998	12.7
25	SUN	JUL 26	12- 1 PM	1985	12.6
26	FRI	JUL 31	2- 3 PM	1985	12.6
27	SUN	AUG 2	12- 1 PM	1982	12.6
28	SUN	AUG 2	4- 5 PM	1982	12.6
29	MON	SEP 7	3- 4 PM	1979	12.6
30	SUN	JUL 26	2- 3 PM	1977	12.6
40	SUN	AUG 9	12- 1 PM	1924	12.2
50	FRI	JUL 31	1- 2 PM	1891	12.0
60	SAT	JUL 25	12- 1 PM	1862	11.8
70	THU	JUL 2	1- 2 PM	1840	11.7
80	SAT	JUL 18	12- 1 PM	1817	11.5
90	THU	JUL 2	3- 4 PM	1794	11.4
100	SUN	JUN 28	11-12 AM	1780	11.3

ANNUAL MAXIMUM TRAFFIC DAYS

ORDER	DAY	DATE	DAILY VOLUME	PERCENT OF AADT
1	SAT	AUG 1	26306	167.9
2	SUN	AUG 2	25948	165.6
3	THU	JUL 2	25861	165.0
4	FRI	JUL 31	25420	162.2
5	SUN	DEC 27	24597	156.9
6	SUN	AUG 9	24519	156.5
7	SUN	JUL 26	24295	155.0
8	SUN	NOV 29	24245	154.7
9	SAT	AUG 8	24239	154.7
10	SUN	JUL 5	24063	153.5
11	SUN	JUN 28	23876	152.3
12	SAT	JUL 25	23819	152.0
13	FRI	JUL 3	23747	151.5
14	FRI	JUL 24	23740	151.5
15	SUN	JUL 19	23683	151.1
16	FRI	JUL 17	23671	151.0
17	SAT	JUN 27	23581	150.5
18	SUN	JUL 12	23554	150.3
19	FRI	JUL 10	23353	149.0
20	SAT	JUL 18	23289	148.6
21	FRI	AUG 7	23086	147.3
22	SAT	JUL 11	23005	146.8
23	FRI	JUN 26	22832	145.7
24	WED	NOV 25	22538	143.8
25	SUN	JUN 14	22428	143.1
26	SUN	AUG 16	22378	142.8
27	THU	JUL 30	22364	142.7
28	WED	JUL 1	22345	142.6
29	FRI	MAY 22	22305	142.3
30	SUN	JUN 21	22279	142.2
40	FRI	JUN 12	21106	134.7
50	MON	MAY 25	20098	128.2
60	FRI	SEP 18	19415	123.9
70	THU	MAY 21	19213	122.6
80	FRI	MAY 29	18792	119.9
90	MON	JUL 13	18465	117.8
100	FRI	MAY 15	18232	116.3

NEBRASKA DEPARTMENT OF ROADS
PLANNING AND PROJECT DEVELOPMENT DIVISION
2015 CONTINUOUS TRAFFIC COUNT DATA

STATION: 44 BOTH DIRE

ROUTE: 14TH AVENUE

LOCATION: JCT 14TH AVE & BURLINGTON ST W LEG A044

	TRAFFIC AVERAGES		PERCENT	
MONTH	5 DAY	7 DAY	7 DAY IS OF 5 DAY	MONTH IS OF YEAR
JANUARY	3,585	3,030	84.5	94.9
FEBRUARY	3,691	3,113	84.3	97.5
MARCH	3,659	3,108	84.9	97.4
APRIL	3,653	3,095	84.7	97.0
MAY	3,440	2,961	86.1	92.8
JUNE	3,833	3,265	85.2	102.3
JULY	3,711	3,126	84.2	97.9
AUGUST	4,073	3,419	83.9	107.1
SEPTEMBER	4,003	3,368	84.1	105.5
OCTOBER	3,980	3,348	84.1	104.9
NOVEMBER	3,886	3,259	83.9	102.1
DECEMBER	3,756	3,217	85.6	100.8
ANNUAL	3,773	3,192	84.6	100.0

VEHICLE CLASSIFICATION

VEHICLE TYPE	NUMBER	PERCENT
CARS AND MOTORCYCLES	--	--
OTHER 2-AXLE 4-TIRE VEHICLE	--	--
SINGLE UNIT TRUCKS:		
2-AXLE 6-TIRE	--	--
3-AXLE	--	--
4 OR MORE AXLE	--	--
SINGLE TRAILER TRUCKS:		
4 OR LESS AXLE	--	--
5-AXLE	--	--
6 OR MORE AXLE	--	--
MULTI-TRAILER TRUCKS:		
5 OR LESS AXLE	--	--
6-AXLE	--	--
7 OR MORE AXLE	--	--
BUSES	--	--
TOTAL HEAVY TRUCKS	--	--
TOTAL VEHICLES	3,192	100.00

ADTR107

NEBRASKA DEPARTMENT OF ROADS
PLANNING AND PROJECT DEVELOPMENT DIVISION
2015 CONTINUOUS TRAFFIC COUNT DATA

STATION: 44 BOTH DIREC

ROUTE: 14TH AVENUE

LOCATION: JCT 14TH AVE & BURLINGTON ST W LEG A044

FUNCTIONAL CLASSIFICATION: URBAN-COLLECTOR

ANNUAL AVERAGE DAILY TRAFFIC 3192

ANNUAL WEEKDAY TRAFFIC 3773

ANNUAL WEEKEND TRAFFIC 1740

PERCENT DESIGN HOURLY VOLUME 13.3

PEAK HOUR OF THE DAY 12- 1 PM

HOURLY PERCENT OF TRAFFIC

HOUR PERIOD	WEEKDAYS	WEEKENDS	AVERAGE
12- 1 AM	.22	.72	.29
1- 2 AM	.11	.36	.14
2- 3 AM	.07	.22	.09
3- 4 AM	.06	.19	.08
4- 5 AM	.26	.20	.25
5- 6 AM	1.40	.83	1.31
6- 7 AM	2.54	1.56	2.38
7- 8 AM	5.97	2.28	5.40
8- 9 AM	5.68	4.29	5.47
9-10 AM	5.97	7.06	6.14
10-11 AM	6.37	8.86	6.76
11-12 AM	7.36	9.15	7.64
12- 1 PM	8.81	8.48	8.76
1- 2 PM	7.72	7.36	7.67
2- 3 PM	7.42	7.08	7.37
3- 4 PM	8.90	6.99	8.60
4- 5 PM	8.76	7.21	8.52
5- 6 PM	8.85	7.23	8.60
6- 7 PM	4.94	6.36	5.16
7- 8 PM	3.38	4.77	3.60
8- 9 PM	2.45	3.67	2.64
9-10 PM	1.50	2.58	1.67
10-11 PM	.83	1.60	.95
11-12 PM	.42	.95	.51
SUBTOTAL 6AM-2-PM	50.47	49.08	50.25
SUBTOTAL 2PM-10PM	46.24	45.92	46.19
SUBTOTAL 9-1,2-6PM	62.49	62.10	62.43
7-9,11-2 & 3-6PM	62.11	53.03	60.69

ANNUAL MAXIMUM TRAFFIC HOURS

ORDER	DAY	DATE	HOUR	HOURLY VOLUME	PERCENT OF AADT
1	FRI	AUG 14	1- 2 PM	499	15.6
2	WED	NOV 25	1- 2 PM	496	15.5
3	THU	AUG 13	1- 2 PM	476	14.9
4	TUE	NOV 24	3- 4 PM	473	14.8
5	FRI	DEC 11	1- 2 PM	472	14.7
6	THU	DEC 10	3- 4 PM	468	14.6
7	FRI	NOV 6	1- 2 PM	465	14.5
8	FRI	NOV 20	1- 2 PM	460	14.4
9	THU	OCT 15	3- 4 PM	458	14.3
10	FRI	SEP 11	1- 2 PM	448	14.0
11	MON	NOV 30	3- 4 PM	448	14.0
12	WED	DEC 2	3- 4 PM	448	14.0
13	TUE	DEC 8	3- 4 PM	448	14.0
14	TUE	NOV 17	3- 4 PM	447	14.0
15	MON	AUG 10	12- 1 PM	446	13.9
16	WED	NOV 11	3- 4 PM	442	13.8
17	WED	SEP 23	3- 4 PM	440	13.7
18	FRI	SEP 18	1- 2 PM	437	13.6
19	FRI	OCT 16	1- 2 PM	436	13.6
20	WED	NOV 18	3- 4 PM	436	13.6
21	WED	OCT 21	3- 4 PM	435	13.6
22	MON	MAR 30	5- 6 PM	433	13.5
23	FRI	SEP 4	1- 2 PM	430	13.4
24	WED	NOV 11	12- 1 PM	430	13.4
25	WED	OCT 28	1- 2 PM	429	13.4
26	TUE	OCT 27	1- 2 PM	428	13.4
27	MON	NOV 23	3- 4 PM	428	13.4
28	FRI	JUN 19	4- 5 PM	427	13.3
29	FRI	AUG 21	1- 2 PM	425	13.3
30	FRI	OCT 2	12- 1 PM	425	13.3
40	WED	SEP 30	3- 4 PM	419	13.1
50	FRI	NOV 13	1- 2 PM	416	13.0
60	MON	SEP 14	5- 6 PM	413	12.9
70	MON	NOV 30	5- 6 PM	410	12.8
80	TUE	SEP 1	3- 4 PM	406	12.7
90	FRI	FEB 13	2- 3 PM	403	12.6
100	THU	AUG 6	12- 1 PM	400	12.5

ANNUAL MAXIMUM TRAFFIC DAYS

ORDER	DAY	DATE	DAILY VOLUME	PERCENT OF AADT
1	WED	NOV 25	4577	143.3
2	TUE	NOV 24	4462	139.7
3	FRI	JUN 19	4369	136.8
4	MON	NOV 23	4363	136.6
5	THU	AUG 6	4329	135.6
6	MON	AUG 3	4318	135.2
7	FRI	SEP 25	4290	134.3
8	MON	NOV 30	4269	133.7
9	TUE	SEP 22	4262	133.5
10	TUE	SEP 8	4260	133.4
11	TUE	NOV 3	4253	133.2
12	FRI	SEP 11	4233	132.6
13	MON	AUG 24	4223	132.2
14	FRI	SEP 18	4210	131.8
15	TUE	AUG 11	4205	131.7
16	MON	SEP 28	4202	131.6
17	MON	DEC 7	4191	131.2
18	FRI	SEP 4	4190	131.2
19	TUE	OCT 6	4190	131.2
20	TUE	JUL 28	4186	131.1
21	FRI	DEC 11	4185	131.1
22	WED	NOV 11	4180	130.9
23	MON	JUN 22	4178	130.8
24	THU	DEC 10	4177	130.8
25	WED	AUG 5	4176	130.8
26	FRI	AUG 14	4172	130.7
27	WED	OCT 28	4160	130.3
28	THU	DEC 17	4157	130.2
29	THU	SEP 24	4152	130.0
30	THU	NOV 5	4152	130.0
40	THU	AUG 13	4106	128.6
50	MON	NOV 9	4089	128.1
60	MON	JUN 15	4055	127.0
70	WED	NOV 18	4028	126.1
80	WED	DEC 2	3987	124.9
90	FRI	NOV 6	3954	123.8
100	WED	DEC 16	3940	123.4

NEBRASKA DEPARTMENT OF ROADS
PLANNING AND PROJECT DEVELOPMENT DIVISION
2015 CONTINUOUS TRAFFIC COUNT DATA

STATION: 45 EAST

ROUTE: I80

LOCATION: 1W OF THE AURORA INTG A045 CLASSIFICATION DATA FROM STATION K2045E

MONTH	TRAFFIC AVERAGES 5 DAY	TRAFFIC AVERAGES 7 DAY	PERCENT 7 DAY IS OF 5 DAY	PERCENT MONTH IS OF YEAR
JANUARY	8,280	8,611	104.0	76.0
FEBRUARY	8,476	8,469	99.9	74.8
MARCH	10,038	10,610	105.7	93.7
APRIL	10,493	11,035	105.2	97.4
MAY	11,883	12,122	102.0	107.0
JUNE	12,586	13,167	104.6	116.3
JULY	13,501	14,000	103.7	123.6
AUGUST	12,563	13,320	106.0	117.6
SEPTEMBER	12,223	12,658	103.6	111.8
OCTOBER	11,409	11,769	103.2	103.9
NOVEMBER	9,759	10,420	106.8	92.0
DECEMBER	9,133	9,701	106.2	85.7
ANNUAL	10,862	11,324	104.3	100.0

VEHICLE CLASSIFICATION

VEHICLE TYPE	NUMBER	PERCENT
CARS AND MOTORCYCLES	5,365	47.37
OTHER 2-AXLE 4-TIRE VEHICLE	2,262	19.97
SINGLE UNIT TRUCKS:		
2-AXLE 6-TIRE	92	.81
3-AXLE	45	.39
4 OR MORE AXLE	4	.03
SINGLE TRAILER TRUCKS:		
4 OR LESS AXLE	273	2.41
5-AXLE	2,931	25.88
6 OR MORE AXLE	124	1.09
MULTI-TRAILER TRUCKS:		
5 OR LESS AXLE	97	.85
6-AXLE	99	.87
7 OR MORE AXLE	10	.08
BUSES	22	.19
TOTAL HEAVY TRUCKS	3,697	32.64
TOTAL VEHICLES	11,324	100.00

ADTR107

NEBRASKA DEPARTMENT OF ROADS
PLANNING AND PROJECT DEVELOPMENT DIVISION
2015 CONTINUOUS TRAFFIC COUNT DATA

STATION: 45 EAST

ROUTE: I80

LOCATION: 1W OF THE AURORA INTG A045

FUNCTIONAL CLASSIFICATION: RURAL-PRINCIPAL ARTERIAL-INTERSTATE

ANNUAL AVERAGE DAILY TRAFFIC 11324

ANNUAL WEEKDAY TRAFFIC 10862

ANNUAL WEEKEND TRAFFIC 12479

PERCENT DESIGN HOURLY VOLUME 12.7

PEAK HOUR OF THE DAY 4- 5 PM

HOURLY PERCENT OF TRAFFIC

HOUR PERIOD	WEEKDAYS	WEEKENDS	AVERAGE
12- 1 AM	1.33	1.42	1.36
1- 2 AM	1.10	1.12	1.10
2- 3 AM	.96	.93	.95
3- 4 AM	1.01	.85	.96
4- 5 AM	1.12	.89	1.05
5- 6 AM	1.49	1.07	1.36
6- 7 AM	2.43	1.62	2.18
7- 8 AM	3.62	2.74	3.34
8- 9 AM	4.71	4.19	4.54
9-10 AM	5.28	5.43	5.33
10-11 AM	5.69	6.49	5.94
11-12 AM	5.89	6.71	6.15
12- 1 PM	6.09	6.61	6.25
1- 2 PM	6.80	7.01	6.86
2- 3 PM	7.39	7.41	7.40
3- 4 PM	7.83	7.79	7.82
4- 5 PM	7.90	7.86	7.89
5- 6 PM	7.33	7.16	7.28
6- 7 PM	6.01	6.06	6.03
7- 8 PM	4.79	5.06	4.88
8- 9 PM	3.92	4.14	3.99
9-10 PM	3.18	3.28	3.21
10-11 PM	2.37	2.45	2.39
11-12 PM	1.75	1.72	1.74
SUBTOTAL 6AM-2-PM	40.54	40.84	40.63
SUBTOTAL 2PM-10PM	48.40	48.79	48.53
SUBTOTAL 9-1,2-6PM	53.45	55.50	54.09
7-9,11-2 & 3-6PM	50.21	50.11	50.18

ANNUAL MAXIMUM TRAFFIC HOURS

ORDER	DAY	DATE	HOUR	HOURLY VOLUME	PERCENT OF AADT
1	SUN	JUL 5	3- 4 PM	1792	15.8
2	SUN	NOV 29	2- 3 PM	1736	15.3
3	MON	SEP 7	3- 4 PM	1730	15.2
4	MON	SEP 7	5- 6 PM	1724	15.2
5	SAT	OCT 10	10-11 AM	1712	15.1
6	MON	SEP 7	4- 5 PM	1704	15.0
7	FRI	OCT 23	4- 5 PM	1701	15.0
8	SUN	DEC 27	3- 4 PM	1699	15.0
9	SUN	AUG 2	4- 5 PM	1685	14.8
10	SAT	SEP 5	10-11 AM	1674	14.7
11	SUN	APR 5	5- 6 PM	1662	14.6
12	SUN	NOV 29	3- 4 PM	1651	14.5
13	SUN	JUL 5	4- 5 PM	1644	14.5
14	FRI	OCT 23	5- 6 PM	1624	14.3
15	SUN	JUL 5	2- 3 PM	1618	14.2
16	SAT	SEP 26	8- 9 AM	1613	14.2
17	SUN	NOV 29	4- 5 PM	1610	14.2
18	SUN	APR 5	4- 5 PM	1595	14.0
19	SUN	DEC 27	4- 5 PM	1592	14.0
20	SUN	JUL 5	5- 6 PM	1509	13.3
21	MON	SEP 7	2- 3 PM	1492	13.1
22	SUN	NOV 29	1- 2 PM	1492	13.1
23	SUN	DEC 27	2- 3 PM	1487	13.1
24	SAT	OCT 24	8- 9 AM	1475	13.0
25	WED	NOV 25	3- 4 PM	1471	12.9
26	FRI	OCT 23	3- 4 PM	1456	12.8
27	SUN	NOV 29	5- 6 PM	1454	12.8
28	WED	NOV 25	4- 5 PM	1450	12.8
29	SAT	OCT 10	11-12 AM	1448	12.7
30	SUN	JUN 28	3- 4 PM	1442	12.7
40	SUN	JUL 5	1- 2 PM	1404	12.3
50	FRI	JUL 31	4- 5 PM	1359	12.0
60	WED	NOV 25	2- 3 PM	1333	11.7
70	FRI	SEP 4	3- 4 PM	1310	11.5
80	SUN	JUN 28	2- 3 PM	1289	11.3
90	SUN	JUL 5	12- 1 PM	1273	11.2
100	FRI	SEP 25	5- 6 PM	1258	11.1

ANNUAL MAXIMUM TRAFFIC DAYS

ORDER	DAY	DATE	DAILY VOLUME	PERCENT OF AADT
1	SUN	JUL 5	18301	161.6
2	MON	SEP 7	18007	159.0
3	FRI	JUL 31	17271	152.5
4	WED	NOV 25	16999	150.1
5	SUN	AUG 2	16892	149.1
6	SUN	AUG 9	16758	147.9
7	FRI	AUG 7	16687	147.3
8	FRI	SEP 4	16571	146.3
9	FRI	OCT 23	16387	144.7
10	SUN	NOV 29	16387	144.7
11	SUN	JUL 26	16338	144.2
12	SUN	JUN 28	16296	143.9
13	SUN	JUL 19	16296	143.9
14	FRI	JUN 26	16187	142.9
15	THU	JUL 2	16186	142.9
16	SUN	JUN 21	16183	142.9
17	SAT	AUG 8	16157	142.6
18	FRI	MAY 8	15918	140.5
19	FRI	SEP 25	15864	140.0
20	SUN	DEC 27	15762	139.1
21	SUN	JUL 12	15747	139.0
22	FRI	JUL 10	15740	138.9
23	SAT	AUG 1	15728	138.8
24	FRI	MAY 22	15709	138.7
25	FRI	OCT 9	15689	138.5
26	SUN	APR 5	15655	138.2
27	SUN	AUG 30	15575	137.5
28	FRI	JUL 17	15452	136.4
29	FRI	JUL 3	15355	135.5
30	FRI	JUN 12	15321	135.2
40	SAT	JUN 27	14771	130.4
50	FRI	MAY 29	14331	126.5
60	SAT	DEC 19	14052	124.0
70	FRI	APR 3	13634	120.3
80	THU	JUN 11	13420	118.5
90	WED	AUG 5	13245	116.9
100	SAT	NOV 7	12872	113.6

NEBRASKA DEPARTMENT OF ROADS
PLANNING AND PROJECT DEVELOPMENT DIVISION
2015 CONTINUOUS TRAFFIC COUNT DATA

STATION: 45 WEST

ROUTE: I80

LOCATION: 1W OF THE AURORA INTG A045 CLASSIFICATION DATA FROM STATION K2045E

MONTH	TRAFFIC AVERAGES 5 DAY	TRAFFIC AVERAGES 7 DAY	PERCENT 7 DAY IS OF 5 DAY	PERCENT MONTH IS OF YEAR
JANUARY	8,520	8,878	104.2	76.4
FEBRUARY	8,722	8,832	101.3	76.0
MARCH	10,216	10,966	107.3	94.4
APRIL	10,382	10,840	104.4	93.3
MAY	11,828	12,361	104.5	106.4
JUNE	12,821	13,581	105.9	116.9
JULY	14,140	14,413	101.9	124.1
AUGUST	12,602	13,406	106.4	115.4
SEPTEMBER	12,063	12,878	106.8	110.9
OCTOBER	11,414	12,020	105.3	103.5
NOVEMBER	9,991	10,695	107.0	92.1
DECEMBER	9,793	10,537	107.6	90.7
ANNUAL	11,041	11,617	105.2	100.0

VEHICLE CLASSIFICATION

VEHICLE TYPE	NUMBER	PERCENT
CARS AND MOTORCYCLES	5,502	47.36
OTHER 2-AXLE 4-TIRE VEHICLE	2,321	19.97
SINGLE UNIT TRUCKS:		
2-AXLE 6-TIRE	94	.80
3-AXLE	47	.40
4 OR MORE AXLE	4	.03
SINGLE TRAILER TRUCKS:		
4 OR LESS AXLE	281	2.41
5-AXLE	3,007	25.88
6 OR MORE AXLE	127	1.09
MULTI-TRAILER TRUCKS:		
5 OR LESS AXLE	100	.86
6-AXLE	102	.87
7 OR MORE AXLE	10	.08
BUSES	22	.18
TOTAL HEAVY TRUCKS	3,794	32.65
TOTAL VEHICLES	11,617	100.00

ADTR107

NEBRASKA DEPARTMENT OF ROADS
PLANNING AND PROJECT DEVELOPMENT DIVISION
2015 CONTINUOUS TRAFFIC COUNT DATA

STATION: 45 WEST

ROUTE: I80

LOCATION: 1W OF THE AURORA INTG A045

FUNCTIONAL CLASSIFICATION: RURAL-PRINCIPAL ARTERIAL-INTERSTATE

ANNUAL AVERAGE DAILY TRAFFIC 11617

ANNUAL WEEKDAY TRAFFIC 11041

ANNUAL WEEKEND TRAFFIC 13057

PERCENT DESIGN HOURLY VOLUME 11.4

PEAK HOUR OF THE DAY 4- 5 PM

HOURLY PERCENT OF TRAFFIC

HOUR PERIOD	WEEKDAYS	WEEKENDS	AVERAGE
12- 1 AM	1.42	1.66	1.49
1- 2 AM	1.10	1.20	1.13
2- 3 AM	.96	1.00	.97
3- 4 AM	1.00	.93	.98
4- 5 AM	1.07	.89	1.01
5- 6 AM	1.44	1.05	1.31
6- 7 AM	2.40	1.56	2.13
7- 8 AM	3.95	2.59	3.52
8- 9 AM	5.13	3.96	4.76
9-10 AM	6.19	5.48	5.96
10-11 AM	6.64	6.64	6.64
11-12 AM	6.49	7.19	6.71
12- 1 PM	6.21	7.03	6.47
1- 2 PM	6.34	6.92	6.52
2- 3 PM	6.68	7.08	6.81
3- 4 PM	6.87	7.21	6.98
4- 5 PM	6.98	7.15	7.03
5- 6 PM	6.77	6.83	6.79
6- 7 PM	5.78	6.00	5.85
7- 8 PM	4.79	5.09	4.89
8- 9 PM	3.95	4.37	4.09
9-10 PM	3.18	3.43	3.26
10-11 PM	2.67	2.71	2.69
11-12 PM	1.99	2.02	2.00
SUBTOTAL 6AM-2-PM	43.38	41.41	42.75
SUBTOTAL 2PM-10PM	45.03	47.20	45.73
SUBTOTAL 9-1,2-6PM	52.86	54.65	53.43
7-9,11-2 & 3-6PM	48.77	48.92	48.82

ANNUAL MAXIMUM TRAFFIC HOURS

ORDER	DAY	DATE	HOUR	HOURLY VOLUME	PERCENT OF AADT
1	SUN	NOV 29	2- 3 PM	1810	15.5
2	SUN	DEC 27	11-12 AM	1703	14.6
3	SUN	DEC 27	3- 4 PM	1616	13.9
4	SUN	DEC 27	12- 1 PM	1615	13.9
5	SUN	DEC 27	1- 2 PM	1605	13.8
6	SUN	DEC 27	2- 3 PM	1601	13.7
7	SUN	NOV 29	11-12 AM	1556	13.3
8	SAT	SEP 5	8- 9 PM	1507	12.9
9	SAT	NOV 28	11-12 AM	1500	12.9
10	SUN	SEP 6	11-12 AM	1491	12.8
11	SAT	AUG 1	2- 3 PM	1484	12.7
12	SUN	DEC 27	10-11 AM	1467	12.6
13	SUN	NOV 29	3- 4 PM	1441	12.4
14	SUN	NOV 29	10-11 AM	1437	12.3
15	SAT	AUG 1	11-12 AM	1431	12.3
16	SUN	DEC 27	4- 5 PM	1415	12.1
17	SUN	NOV 29	12- 1 PM	1409	12.1
18	WED	NOV 25	5- 6 PM	1407	12.1
19	SAT	SEP 26	4- 5 PM	1386	11.9
20	SUN	SEP 6	10-11 AM	1381	11.8
21	SAT	SEP 26	5- 6 PM	1375	11.8
22	SAT	NOV 28	3- 4 PM	1374	11.8
23	SUN	AUG 2	4- 5 PM	1371	11.8
24	WED	NOV 25	6- 7 PM	1357	11.6
25	WED	NOV 25	4- 5 PM	1350	11.6
26	SUN	DEC 27	5- 6 PM	1344	11.5
27	SUN	SEP 6	12- 1 PM	1343	11.5
28	SAT	NOV 28	12- 1 PM	1341	11.5
29	SAT	OCT 24	5- 6 PM	1340	11.5
30	FRI	JUL 3	11-12 AM	1332	11.4
40	FRI	JUL 3	12- 1 PM	1294	11.1
50	FRI	JUN 19	4- 5 PM	1259	10.8
60	THU	JUL 2	5- 6 PM	1240	10.6
70	SAT	JUN 20	2- 3 PM	1217	10.4
80	SUN	JUL 5	3- 4 PM	1211	10.4
90	FRI	NOV 13	4- 5 PM	1199	10.3
100	FRI	JUL 24	3- 4 PM	1189	10.2

ANNUAL MAXIMUM TRAFFIC DAYS

ORDER	DAY	DATE	DAILY VOLUME	PERCENT OF AADT
1	SUN	DEC 27	19588	168.6
2	SAT	AUG 1	18014	155.0
3	FRI	JUL 31	17882	153.9
4	SUN	AUG 2	17536	150.9
5	WED	NOV 25	17519	150.8
6	FRI	JUL 3	17044	146.7
7	SAT	SEP 5	16995	146.2
8	FRI	JUL 17	16718	143.9
9	THU	JUL 2	16604	142.9
10	SAT	AUG 29	16467	141.7
11	FRI	JUL 24	16451	141.6
12	SUN	JUN 28	16385	141.0
13	SUN	NOV 29	16357	140.8
14	FRI	JUL 10	16340	140.6
15	SAT	JUN 27	16328	140.5
16	SAT	JUL 18	16258	139.9
17	SAT	JUN 20	16216	139.5
18	SAT	JUL 11	16110	138.6
19	SUN	SEP 13	16106	138.6
20	SAT	AUG 8	16071	138.3
21	SAT	JUL 25	16047	138.1
22	FRI	MAY 22	16022	137.9
23	FRI	JUN 26	15985	137.6
24	FRI	JUN 19	15887	136.7
25	SUN	JUL 26	15767	135.7
26	SUN	AUG 9	15743	135.5
27	SUN	SEP 6	15704	135.1
28	SUN	JUL 12	15697	135.1
29	SUN	JUN 21	15545	133.8
30	FRI	AUG 7	15491	133.3
40	SUN	AUG 16	14829	127.6
50	SAT	MAR 14	14432	124.2
60	WED	JUL 1	14135	121.6
70	SUN	OCT 25	13898	119.6
80	THU	JUL 16	13597	117.0
90	SUN	AUG 23	13394	115.2
100	SAT	MAY 16	13193	113.5

NEBRASKA DEPARTMENT OF ROADS
PLANNING AND PROJECT DEVELOPMENT DIVISION
2015 CONTINUOUS TRAFFIC COUNT DATA

STATION: 45 BOTH DIRE

ROUTE: I80

LOCATION: 1W OF THE AURORA INTG A045 CLASSIFICATION DATA FROM STATION K2045E

MONTH	TRAFFIC AVERAGES 5 DAY	TRAFFIC AVERAGES 7 DAY	PERCENT 7 DAY IS OF 5 DAY	PERCENT MONTH IS OF YEAR
JANUARY	16,800	17,489	104.1	76.2
FEBRUARY	17,198	17,301	100.6	75.4
MARCH	20,254	21,576	106.5	94.0
APRIL	20,875	21,875	104.8	95.4
MAY	23,711	24,483	103.3	106.7
JUNE	25,407	26,748	105.3	116.6
JULY	27,641	28,413	102.8	123.9
AUGUST	25,165	26,726	106.2	116.5
SEPTEMBER	24,286	25,536	105.1	111.3
OCTOBER	22,823	23,789	104.2	103.7
NOVEMBER	19,750	21,115	106.9	92.0
DECEMBER	18,926	20,238	106.9	88.2
ANNUAL	21,903	22,941	104.7	100.0

VEHICLE CLASSIFICATION

VEHICLE TYPE	NUMBER	PERCENT
CARS AND MOTORCYCLES	10,867	47.37
OTHER 2-AXLE 4-TIRE VEHICLE	4,583	19.97
SINGLE UNIT TRUCKS:		
2-AXLE 6-TIRE	186	.81
3-AXLE	92	.40
4 OR MORE AXLE	8	.03
SINGLE TRAILER TRUCKS:		
4 OR LESS AXLE	554	2.41
5-AXLE	5,938	25.88
6 OR MORE AXLE	251	1.09
MULTI-TRAILER TRUCKS:		
5 OR LESS AXLE	197	.85
6-AXLE	201	.87
7 OR MORE AXLE	20	.08
BUSES	44	.19
TOTAL HEAVY TRUCKS	7,491	32.65
TOTAL VEHICLES	22,941	100.00

ADTR107

NEBRASKA DEPARTMENT OF ROADS
PLANNING AND PROJECT DEVELOPMENT DIVISION
2015 CONTINUOUS TRAFFIC COUNT DATA

STATION: 45 BOTH DIREC

ROUTE: I80

LOCATION: 1W OF THE AURORA INTG A045

FUNCTIONAL CLASSIFICATION: RURAL-PRINCIPAL ARTERIAL-INTERSTATE

ANNUAL AVERAGE DAILY TRAFFIC	22941
ANNUAL WEEKDAY TRAFFIC	21903
ANNUAL WEEKEND TRAFFIC	25536
PERCENT DESIGN HOURLY VOLUME	11.5
PEAK HOUR OF THE DAY	4- 5 PM

HOURLY PERCENT OF TRAFFIC

HOUR PERIOD	WEEKDAYS	WEEKENDS	AVERAGE
12- 1 AM	1.37	1.54	1.43
1- 2 AM	1.10	1.16	1.12
2- 3 AM	.96	.96	.96
3- 4 AM	1.01	.89	.97
4- 5 AM	1.10	.89	1.03
5- 6 AM	1.46	1.06	1.33
6- 7 AM	2.41	1.59	2.15
7- 8 AM	3.79	2.66	3.43
8- 9 AM	4.92	4.07	4.65
9-10 AM	5.74	5.45	5.65
10-11 AM	6.17	6.57	6.29
11-12 AM	6.19	6.96	6.43
12- 1 PM	6.15	6.82	6.36
1- 2 PM	6.57	6.97	6.69
2- 3 PM	7.03	7.24	7.10
3- 4 PM	7.35	7.49	7.39
4- 5 PM	7.44	7.50	7.46
5- 6 PM	7.05	6.99	7.03
6- 7 PM	5.89	6.03	5.94
7- 8 PM	4.79	5.08	4.88
8- 9 PM	3.94	4.26	4.04
9-10 PM	3.18	3.36	3.24
10-11 PM	2.52	2.58	2.54
11-12 PM	1.87	1.88	1.87
SUBTOTAL 6AM-2-PM	41.97	41.13	41.71
SUBTOTAL 2PM-10PM	46.70	47.98	47.11
SUBTOTAL 9-1,2-6PM	53.15	55.06	53.76
7-9,11-2 & 3-6PM	49.49	49.50	49.49

ANNUAL MAXIMUM TRAFFIC HOURS

ORDER	DAY	DATE	HOUR	HOURLY VOLUME	PERCENT OF AADT
1	SUN	NOV 29	2- 3 PM	3546	15.4
2	SUN	DEC 27	3- 4 PM	3315	14.4
3	SUN	NOV 29	3- 4 PM	3092	13.4
4	SUN	DEC 27	2- 3 PM	3088	13.4
5	SUN	AUG 2	4- 5 PM	3056	13.3
6	SUN	DEC 27	4- 5 PM	3007	13.1
7	SUN	JUL 5	3- 4 PM	3003	13.0
8	SAT	SEP 5	10-11 AM	2925	12.7
9	SUN	DEC 27	1- 2 PM	2921	12.7
10	MON	SEP 7	3- 4 PM	2836	12.3
11	SUN	NOV 29	12- 1 PM	2818	12.2
12	WED	NOV 25	4- 5 PM	2800	12.2
13	SUN	DEC 27	12- 1 PM	2790	12.1
14	SUN	DEC 27	11-12 AM	2782	12.1
15	SUN	NOV 29	4- 5 PM	2770	12.0
16	SUN	JUL 5	2- 3 PM	2750	11.9
17	WED	NOV 25	3- 4 PM	2740	11.9
18	SUN	JUL 5	4- 5 PM	2726	11.8
19	SUN	JUN 28	3- 4 PM	2725	11.8
20	MON	SEP 7	4- 5 PM	2720	11.8
21	SUN	DEC 27	5- 6 PM	2703	11.7
22	SUN	NOV 29	11-12 AM	2695	11.7
23	SUN	APR 5	5- 6 PM	2684	11.6
24	SUN	AUG 9	3- 4 PM	2683	11.6
25	FRI	JUL 31	3- 4 PM	2680	11.6
26	WED	NOV 25	5- 6 PM	2665	11.6
27	FRI	JUL 31	4- 5 PM	2664	11.6
28	SUN	JUL 5	5- 6 PM	2663	11.6
29	FRI	JUL 31	2- 3 PM	2659	11.5
30	SUN	AUG 9	4- 5 PM	2656	11.5
40	WED	NOV 25	6- 7 PM	2564	11.1
50	SUN	AUG 2	2- 3 PM	2514	10.9
60	SUN	AUG 16	4- 5 PM	2464	10.7
70	THU	JUL 2	5- 6 PM	2437	10.6
80	FRI	JUN 26	3- 4 PM	2418	10.5
90	THU	JUL 2	4- 5 PM	2388	10.4
100	FRI	JUL 10	2- 3 PM	2372	10.3

ANNUAL MAXIMUM TRAFFIC DAYS

ORDER	DAY	DATE	DAILY VOLUME	PERCENT OF AADT
1	SUN	DEC 27	35350	154.0
2	FRI	JUL 31	35153	153.2
3	WED	NOV 25	34518	150.4
4	SUN	AUG 2	34428	150.0
5	SAT	AUG 1	33742	147.0
6	SUN	JUL 5	33117	144.3
7	THU	JUL 2	32790	142.9
8	SUN	NOV 29	32744	142.7
9	SUN	JUN 28	32681	142.4
10	SUN	AUG 9	32501	141.6
11	FRI	JUL 3	32399	141.2
12	SAT	AUG 8	32228	140.4
13	FRI	AUG 7	32178	140.2
14	FRI	JUN 26	32172	140.2
15	FRI	JUL 17	32170	140.2
16	SAT	SEP 5	32170	140.2
17	SUN	JUL 26	32105	139.9
18	FRI	JUL 10	32080	139.8
19	MON	SEP 7	31878	138.9
20	FRI	JUL 24	31768	138.4
21	FRI	MAY 22	31731	138.3
22	SUN	JUN 21	31728	138.3
23	SUN	JUL 19	31568	137.6
24	SUN	JUL 12	31444	137.0
25	FRI	SEP 4	31381	136.7
26	SAT	JUN 27	31099	135.5
27	SAT	JUL 25	31048	135.3
28	FRI	JUN 19	31039	135.2
29	SAT	JUL 11	30846	134.4
30	SAT	JUL 18	30830	134.3
40	FRI	AUG 21	29433	128.2
50	FRI	JUN 5	28713	125.1
60	SAT	MAY 23	28044	122.2
70	SAT	DEC 19	27551	120.0
80	SAT	MAY 9	27184	118.4
90	SUN	OCT 4	26805	116.8
100	MON	JUL 6	26104	113.7

NEBRASKA DEPARTMENT OF ROADS
PLANNING AND PROJECT DEVELOPMENT DIVISION
2015 CONTINUOUS TRAFFIC COUNT DATA

STATION: 46 NORTH

ROUTE: I180

LOCATION: ON I180 S OF CORNHUSKER HWY IN LINCOLN A046

CLASSIFICATION DATA FROM STATION K2046N

	TRAFFIC AVERAGES		PERCENT	
MONTH	5 DAY	7 DAY	7 DAY IS OF 5 DAY	MONTH IS OF YEAR
JANUARY	15,929	14,514	91.1	90.3
FEBRUARY	16,281	14,809	91.0	92.2
MARCH	17,369	15,972	92.0	99.4
APRIL	18,416	16,791	91.2	104.5
MAY	18,278	16,740	91.6	104.2
JUNE	18,281	16,680	91.2	103.8
JULY	18,125	16,285	89.8	101.3
AUGUST	18,243	16,780	92.0	104.4
SEPTEMBER	18,074	16,809	93.0	104.6
OCTOBER	18,420	16,906	91.8	105.2
NOVEMBER	16,987	15,625	92.0	97.2
DECEMBER	16,299	14,932	91.6	92.9
ANNUAL	17,559	16,070	91.5	100.0

VEHICLE CLASSIFICATION

VEHICLE TYPE	NUMBER	PERCENT
CARS AND MOTORCYCLES	12,620	78.53
OTHER 2-AXLE 4-TIRE VEHICLE	3,036	18.89
SINGLE UNIT TRUCKS:		
2-AXLE 6-TIRE	107	.66
3-AXLE	52	.32
4 OR MORE AXLE	3	.01
SINGLE TRAILER TRUCKS:		
4 OR LESS AXLE	115	.71
5-AXLE	102	.63
6 OR MORE AXLE	19	.11
MULTI-TRAILER TRUCKS:		
5 OR LESS AXLE	6	.03
6-AXLE	--	--
7 OR MORE AXLE	5	.03
BUSES	5	.03
TOTAL HEAVY TRUCKS	414	2.57
TOTAL VEHICLES	16,070	100.00

ADTR107

NEBRASKA DEPARTMENT OF ROADS
PLANNING AND PROJECT DEVELOPMENT DIVISION
2015 CONTINUOUS TRAFFIC COUNT DATA

STATION: 46 NORTH

ROUTE: I180

LOCATION: ON I180 S OF CORNHUSKER HWY IN LINCOLN A046

FUNCTIONAL CLASSIFICATION: URBAN-PRINCIPAL ARTERIAL-INTERSTATE

ANNUAL AVERAGE DAILY TRAFFIC 16070

ANNUAL WEEKDAY TRAFFIC 17559

ANNUAL WEEKEND TRAFFIC 12348

PERCENT DESIGN HOURLY VOLUME 11.7

PEAK HOUR OF THE DAY 4- 5 PM

HOURLY PERCENT OF TRAFFIC

HOUR PERIOD	WEEKDAYS	WEEKENDS	AVERAGE
12- 1 AM	.91	2.78	1.32
1- 2 AM	.56	1.99	.87
2- 3 AM	.46	2.01	.80
3- 4 AM	.40	.91	.51
4- 5 AM	.87	.77	.84
5- 6 AM	2.13	1.24	1.93
6- 7 AM	5.46	1.84	4.67
7- 8 AM	6.40	2.54	5.55
8- 9 AM	5.01	3.22	4.62
9-10 AM	3.70	4.32	3.84
10-11 AM	3.82	5.43	4.17
11-12 AM	4.62	6.17	4.96
12- 1 PM	5.28	6.67	5.59
1- 2 PM	5.21	6.44	5.48
2- 3 PM	5.97	6.65	6.12
3- 4 PM	7.50	6.72	7.33
4- 5 PM	9.75	6.78	9.10
5- 6 PM	9.80	6.24	9.02
6- 7 PM	5.52	5.67	5.55
7- 8 PM	4.36	5.22	4.55
8- 9 PM	3.94	4.89	4.15
9-10 PM	3.68	4.65	3.89
10-11 PM	2.80	4.06	3.08
11-12 PM	1.84	2.79	2.05
SUBTOTAL 6AM-2-PM	39.55	36.66	38.92
SUBTOTAL 2PM-10PM	50.56	46.86	49.75
SUBTOTAL 9-1,2-6PM	50.48	49.01	50.16
7-9,11-2 & 3-6PM	53.62	44.82	51.69

ANNUAL MAXIMUM TRAFFIC HOURS

ORDER	DAY	DATE	HOUR	HOURLY VOLUME	PERCENT OF AADT
1	THU	MAY 7	4- 5 PM	2261	14.0
2	THU	NOV 12	5- 6 PM	1994	12.4
3	WED	JUN 24	5- 6 PM	1966	12.2
4	WED	JUN 3	5- 6 PM	1957	12.1
5	FRI	MAY 8	4- 5 PM	1954	12.1
6	WED	AUG 19	5- 6 PM	1944	12.0
7	TUE	NOV 24	5- 6 PM	1932	12.0
8	THU	AUG 20	4- 5 PM	1927	11.9
9	THU	JUN 18	5- 6 PM	1924	11.9
10	WED	JUN 24	4- 5 PM	1922	11.9
11	WED	JUL 1	5- 6 PM	1921	11.9
12	WED	MAY 6	5- 6 PM	1920	11.9
13	WED	JUN 10	5- 6 PM	1920	11.9
14	WED	APR 1	5- 6 PM	1919	11.9
15	TUE	MAY 19	5- 6 PM	1914	11.9
16	FRI	JUN 19	4- 5 PM	1914	11.9
17	TUE	NOV 24	4- 5 PM	1914	11.9
18	THU	APR 9	5- 6 PM	1912	11.8
19	FRI	MAY 8	5- 6 PM	1912	11.8
20	THU	MAY 21	5- 6 PM	1912	11.8
21	FRI	MAY 1	5- 6 PM	1911	11.8
22	WED	JUL 29	5- 6 PM	1909	11.8
23	MON	AUG 24	4- 5 PM	1904	11.8
24	THU	APR 2	5- 6 PM	1903	11.8
25	WED	JUL 8	5- 6 PM	1901	11.8
26	TUE	JUN 30	5- 6 PM	1899	11.8
27	WED	JUN 17	5- 6 PM	1898	11.8
28	TUE	JUL 7	5- 6 PM	1898	11.8
29	THU	SEP 24	4- 5 PM	1897	11.8
30	THU	SEP 10	4- 5 PM	1895	11.7
40	THU	NOV 5	5- 6 PM	1883	11.7
50	THU	MAR 26	5- 6 PM	1868	11.6
60	MON	MAY 18	5- 6 PM	1862	11.5
70	WED	APR 29	4- 5 PM	1856	11.5
80	MON	MAR 30	5- 6 PM	1852	11.5
90	THU	OCT 22	5- 6 PM	1848	11.4
100	WED	SEP 16	5- 6 PM	1841	11.4

ANNUAL MAXIMUM TRAFFIC DAYS

ORDER	DAY	DATE	DAILY VOLUME	PERCENT OF AADT
1	FRI	MAY 8	21718	135.1
2	THU	MAY 7	21406	133.2
3	FRI	OCT 23	20900	130.0
4	TUE	NOV 24	20584	128.0
5	FRI	SEP 25	20349	126.6
6	FRI	MAY 1	20132	125.2
7	FRI	OCT 9	20082	124.9
8	FRI	OCT 16	20016	124.5
9	FRI	JUL 31	19972	124.2
10	FRI	AUG 28	19889	123.7
11	FRI	SEP 11	19878	123.6
12	FRI	AUG 21	19870	123.6
13	FRI	SEP 4	19860	123.5
14	FRI	APR 10	19818	123.3
15	FRI	OCT 2	19799	123.2
16	FRI	NOV 13	19791	123.1
17	FRI	JUN 19	19700	122.5
18	THU	MAY 21	19619	122.0
19	FRI	SEP 18	19524	121.4
20	FRI	NOV 6	19504	121.3
21	FRI	DEC 18	19497	121.3
22	FRI	JUL 17	19480	121.2
23	FRI	APR 17	19458	121.0
24	FRI	JUN 12	19366	120.5
25	FRI	MAR 6	19327	120.2
26	THU	NOV 12	19296	120.0
27	FRI	MAR 20	19256	119.8
28	THU	AUG 20	19193	119.4
29	FRI	MAY 15	19186	119.3
30	FRI	JUN 5	19153	119.1
40	THU	JUL 16	18936	117.8
50	WED	JUN 24	18767	116.7
60	WED	AUG 19	18593	115.7
70	TUE	JUN 16	18527	115.2
80	WED	MAY 6	18482	115.0
90	TUE	JUN 30	18404	114.5
100	WED	DEC 9	18258	113.6

NEBRASKA DEPARTMENT OF ROADS
PLANNING AND PROJECT DEVELOPMENT DIVISION
2015 CONTINUOUS TRAFFIC COUNT DATA

STATION: 46 SOUTH

ROUTE: I180

LOCATION: ON I180 S OF CORNHUSKER HWY IN LINCOLN A046

CLASSIFICATION DATA FROM STATION K2046N

MONTH	TRAFFIC AVERAGES 5 DAY	TRAFFIC AVERAGES 7 DAY	PERCENT 7 DAY IS OF 5 DAY	PERCENT MONTH IS OF YEAR
JANUARY	16,197	14,741	91.0	90.3
FEBRUARY	16,516	14,972	90.7	91.7
MARCH	17,774	16,319	91.8	99.9
APRIL	18,584	16,940	91.2	103.7
MAY	18,441	16,935	91.8	103.7
JUNE	18,599	16,968	91.2	103.9
JULY	18,528	16,724	90.3	102.4
AUGUST	18,680	17,137	91.7	104.9
SEPTEMBER	18,470	16,973	91.9	103.9
OCTOBER	18,669	17,039	91.3	104.3
NOVEMBER	17,276	15,936	92.2	97.6
DECEMBER	16,675	15,267	91.6	93.5
ANNUAL	17,867	16,329	91.4	100.0

VEHICLE CLASSIFICATION

VEHICLE TYPE	NUMBER	PERCENT
CARS AND MOTORCYCLES	12,821	78.51
OTHER 2-AXLE 4-TIRE VEHICLE	3,085	18.89
SINGLE UNIT TRUCKS:		
2-AXLE 6-TIRE	108	.66
3-AXLE	53	.32
4 OR MORE AXLE	3	.01
SINGLE TRAILER TRUCKS:		
4 OR LESS AXLE	116	.71
5-AXLE	104	.63
6 OR MORE AXLE	20	.12
MULTI-TRAILER TRUCKS:		
5 OR LESS AXLE	7	.04
6-AXLE	1	--
7 OR MORE AXLE	5	.03
BUSES	6	.03
TOTAL HEAVY TRUCKS	423	2.59
TOTAL VEHICLES	16,329	100.00

ADTR107

NEBRASKA DEPARTMENT OF ROADS
PLANNING AND PROJECT DEVELOPMENT DIVISION
2015 CONTINUOUS TRAFFIC COUNT DATA

STATION: 46 SOUTH

ROUTE: I180

LOCATION: ON I180 S OF CORNHUSKER HWY IN LINCOLN A046

FUNCTIONAL CLASSIFICATION: URBAN-PRINCIPAL ARTERIAL-INTERSTATE

ANNUAL AVERAGE DAILY TRAFFIC 16329

ANNUAL WEEKDAY TRAFFIC 17867

ANNUAL WEEKEND TRAFFIC 12484

PERCENT DESIGN HOURLY VOLUME 13.5

PEAK HOUR OF THE DAY 7- 8 AM

HOURLY PERCENT OF TRAFFIC

HOUR PERIOD	WEEKDAYS	WEEKENDS	AVERAGE
12- 1 AM	.74	1.94	1.00
1- 2 AM	.43	1.30	.62
2- 3 AM	.41	1.16	.58
3- 4 AM	.30	.60	.37
4- 5 AM	.57	.49	.56
5- 6 AM	1.83	.99	1.65
6- 7 AM	5.65	2.03	4.86
7- 8 AM	11.03	2.93	9.27
8- 9 AM	8.01	4.33	7.21
9-10 AM	5.18	5.34	5.22
10-11 AM	4.40	6.22	4.80
11-12 AM	4.85	6.50	5.21
12- 1 PM	5.31	7.05	5.69
1- 2 PM	5.02	6.65	5.37
2- 3 PM	5.20	6.40	5.46
3- 4 PM	7.39	6.68	7.24
4- 5 PM	7.84	7.06	7.67
5- 6 PM	7.26	7.14	7.23
6- 7 PM	5.62	6.46	5.80
7- 8 PM	3.74	5.20	4.06
8- 9 PM	3.01	4.34	3.30
9-10 PM	2.63	3.87	2.90
10-11 PM	2.06	3.16	2.30
11-12 PM	1.50	2.17	1.64
SUBTOTAL 6AM-2-PM	49.49	41.08	47.67
SUBTOTAL 2PM-10PM	42.73	47.16	43.69
SUBTOTAL 9-1,2-6PM	47.47	52.43	48.55
7-9,11-2 & 3-6PM	56.74	48.37	54.93

ANNUAL MAXIMUM TRAFFIC HOURS

ORDER	DAY	DATE	HOUR	HOURLY VOLUME	PERCENT OF AADT
1	WED	NOV 4	7- 8 AM	2349	14.3
2	TUE	SEP 8	7- 8 AM	2330	14.2
3	TUE	MAY 12	7- 8 AM	2307	14.1
4	TUE	SEP 1	7- 8 AM	2289	14.0
5	THU	NOV 19	7- 8 AM	2281	13.9
6	TUE	SEP 29	7- 8 AM	2280	13.9
7	TUE	SEP 22	7- 8 AM	2277	13.9
8	TUE	APR 21	7- 8 AM	2275	13.9
9	THU	SEP 10	7- 8 AM	2268	13.8
10	THU	AUG 27	7- 8 AM	2261	13.8
11	THU	AUG 20	7- 8 AM	2247	13.7
12	WED	SEP 23	7- 8 AM	2247	13.7
13	TUE	NOV 3	7- 8 AM	2247	13.7
14	TUE	OCT 27	7- 8 AM	2244	13.7
15	WED	AUG 26	7- 8 AM	2243	13.7
16	WED	SEP 9	7- 8 AM	2243	13.7
17	WED	SEP 2	7- 8 AM	2241	13.7
18	TUE	OCT 6	7- 8 AM	2240	13.7
19	MON	AUG 24	7- 8 AM	2239	13.7
20	THU	SEP 3	7- 8 AM	2238	13.7
21	THU	SEP 17	7- 8 AM	2236	13.6
22	WED	APR 1	7- 8 AM	2229	13.6
23	FRI	MAY 8	7- 8 AM	2226	13.6
24	TUE	DEC 1	7- 8 AM	2226	13.6
25	THU	OCT 29	7- 8 AM	2224	13.6
26	WED	MAY 13	7- 8 AM	2221	13.6
27	THU	NOV 5	7- 8 AM	2218	13.5
28	THU	NOV 12	7- 8 AM	2217	13.5
29	WED	APR 15	7- 8 AM	2214	13.5
30	THU	OCT 1	7- 8 AM	2212	13.5
40	THU	SEP 24	7- 8 AM	2184	13.3
50	TUE	DEC 15	7- 8 AM	2174	13.3
60	TUE	JAN 20	7- 8 AM	2156	13.2
70	THU	DEC 3	7- 8 AM	2144	13.1
80	THU	AUG 13	7- 8 AM	2133	13.0
90	MON	AUG 17	7- 8 AM	2123	13.0
100	TUE	OCT 13	7- 8 AM	2117	12.9

ANNUAL MAXIMUM TRAFFIC DAYS

ORDER	DAY	DATE	DAILY VOLUME	PERCENT OF AADT
1	FRI	MAY 8	22002	134.7
2	FRI	OCT 9	21302	130.4
3	FRI	AUG 21	21141	129.4
4	FRI	SEP 25	20982	128.4
5	FRI	OCT 23	20862	127.7
6	FRI	SEP 11	20843	127.6
7	FRI	APR 10	20834	127.5
8	FRI	AUG 28	20780	127.2
9	FRI	SEP 4	20548	125.8
10	THU	MAY 7	20471	125.3
11	FRI	MAR 13	20458	125.2
12	FRI	NOV 6	20446	125.2
13	FRI	DEC 4	20412	125.0
14	WED	MAY 20	20327	124.4
15	TUE	NOV 24	20182	123.5
16	FRI	JUL 31	20165	123.4
17	FRI	NOV 13	20162	123.4
18	THU	JUL 16	20143	123.3
19	FRI	MAR 6	20092	123.0
20	THU	SEP 24	20045	122.7
21	FRI	OCT 2	20043	122.7
22	FRI	SEP 18	19928	122.0
23	FRI	MAY 1	19864	121.6
24	FRI	JUN 12	19843	121.5
25	FRI	DEC 18	19745	120.9
26	FRI	APR 17	19741	120.8
27	THU	NOV 12	19732	120.8
28	THU	AUG 20	19708	120.6
29	FRI	FEB 13	19676	120.4
30	FRI	DEC 11	19656	120.3
40	FRI	JUL 17	19445	119.0
50	THU	OCT 1	19066	116.7
60	FRI	MAR 20	18969	116.1
70	TUE	JUN 9	18859	115.4
80	WED	JUN 10	18785	115.0
90	THU	OCT 22	18684	114.4
100	TUE	APR 21	18540	113.5

NEBRASKA DEPARTMENT OF ROADS
PLANNING AND PROJECT DEVELOPMENT DIVISION
2015 CONTINUOUS TRAFFIC COUNT DATA

STATION: 46 BOTH DIRE

ROUTE: I180

LOCATION: ON I180 S OF CORNHUSKER HWY IN LINCOLN A046

CLASSIFICATION DATA FROM STATION K2046N

MONTH	TRAFFIC AVERAGES 5 DAY	TRAFFIC AVERAGES 7 DAY	PERCENT 7 DAY IS OF 5 DAY	PERCENT MONTH IS OF YEAR
JANUARY	32,126	29,255	91.1	90.3
FEBRUARY	32,797	29,781	90.8	91.9
MARCH	35,143	32,291	91.9	99.7
APRIL	37,000	33,731	91.2	104.1
MAY	36,719	33,675	91.7	103.9
JUNE	36,880	33,648	91.2	103.9
JULY	36,653	33,009	90.1	101.9
AUGUST	36,923	33,917	91.9	104.7
SEPTEMBER	36,544	33,782	92.4	104.3
OCTOBER	37,089	33,945	91.5	104.8
NOVEMBER	34,263	31,561	92.1	97.4
DECEMBER	32,974	30,199	91.6	93.2
ANNUAL	35,426	32,399	91.5	100.0

VEHICLE CLASSIFICATION

VEHICLE TYPE	NUMBER	PERCENT
CARS AND MOTORCYCLES	25,441	78.52
OTHER 2-AXLE 4-TIRE VEHICLE	6,121	18.89
SINGLE UNIT TRUCKS:		
2-AXLE 6-TIRE	215	.66
3-AXLE	105	.32
4 OR MORE AXLE	6	.01
SINGLE TRAILER TRUCKS:		
4 OR LESS AXLE	231	.71
5-AXLE	206	.63
6 OR MORE AXLE	39	.12
MULTI-TRAILER TRUCKS:		
5 OR LESS AXLE	13	.04
6-AXLE	1	--
7 OR MORE AXLE	10	.03
BUSES	11	.03
TOTAL HEAVY TRUCKS	837	2.58
TOTAL VEHICLES	32,399	100.00

ADTR107

NEBRASKA DEPARTMENT OF ROADS
PLANNING AND PROJECT DEVELOPMENT DIVISION
2015 CONTINUOUS TRAFFIC COUNT DATA

STATION: 46 BOTH DIREC

ROUTE: I180

LOCATION: ON I180 S OF CORNHUSKER HWY IN LINCOLN A046

FUNCTIONAL CLASSIFICATION: URBAN-PRINCIPAL ARTERIAL-INTERSTATE

ANNUAL AVERAGE DAILY TRAFFIC 32399

ANNUAL WEEKDAY TRAFFIC 35426

ANNUAL WEEKEND TRAFFIC 24832

PERCENT DESIGN HOURLY VOLUME 10.7

PEAK HOUR OF THE DAY 4- 5 PM

HOURLY PERCENT OF TRAFFIC

HOUR PERIOD	WEEKDAYS	WEEKENDS	AVERAGE
12- 1 AM	.83	2.36	1.16
1- 2 AM	.49	1.64	.74
2- 3 AM	.44	1.59	.69
3- 4 AM	.35	.76	.44
4- 5 AM	.72	.63	.70
5- 6 AM	1.98	1.12	1.79
6- 7 AM	5.56	1.93	4.77
7- 8 AM	8.73	2.73	7.43
8- 9 AM	6.53	3.77	5.93
9-10 AM	4.45	4.83	4.53
10-11 AM	4.11	5.82	4.48
11-12 AM	4.74	6.33	5.09
12- 1 PM	5.30	6.86	5.64
1- 2 PM	5.11	6.54	5.42
2- 3 PM	5.58	6.52	5.79
3- 4 PM	7.45	6.71	7.29
4- 5 PM	8.78	6.93	8.38
5- 6 PM	8.52	6.69	8.12
6- 7 PM	5.58	6.07	5.68
7- 8 PM	4.05	5.21	4.30
8- 9 PM	3.47	4.61	3.72
9-10 PM	3.15	4.25	3.39
10-11 PM	2.43	3.61	2.68
11-12 PM	1.67	2.48	1.84
SUBTOTAL 6AM-2-PM	44.56	38.85	43.32
SUBTOTAL 2PM-10PM	46.61	47.03	46.71
SUBTOTAL 9-1,2-6PM	48.96	50.73	49.35
7-9,11-2 & 3-6PM	55.20	46.60	53.33

ANNUAL MAXIMUM TRAFFIC HOURS

ORDER	DAY	DATE	HOUR	HOURLY VOLUME	PERCENT OF AADT
1	WED	MAY 20	5- 6 PM	3814	11.7
2	TUE	NOV 24	5- 6 PM	3772	11.6
3	WED	NOV 4	7- 8 AM	3661	11.2
4	FRI	OCT 23	4- 5 PM	3635	11.2
5	THU	APR 23	7- 8 AM	3619	11.1
6	TUE	MAY 12	7- 8 AM	3612	11.1
7	THU	SEP 24	4- 5 PM	3596	11.0
8	TUE	APR 21	7- 8 AM	3581	11.0
9	FRI	JUL 31	4- 5 PM	3572	11.0
10	FRI	MAY 8	4- 5 PM	3562	10.9
11	FRI	MAY 8	7- 8 AM	3555	10.9
12	WED	APR 15	7- 8 AM	3550	10.9
13	WED	MAY 13	7- 8 AM	3546	10.9
14	THU	SEP 24	5- 6 PM	3545	10.9
15	FRI	DEC 4	4- 5 PM	3529	10.8
16	THU	MAY 7	7- 8 AM	3525	10.8
17	TUE	SEP 8	7- 8 AM	3523	10.8
18	FRI	AUG 28	4- 5 PM	3518	10.8
19	WED	APR 1	7- 8 AM	3515	10.8
20	THU	APR 30	7- 8 AM	3515	10.8
21	WED	APR 29	7- 8 AM	3514	10.8
22	TUE	JUL 21	4- 5 PM	3514	10.8
23	FRI	NOV 13	4- 5 PM	3505	10.8
24	FRI	OCT 9	4- 5 PM	3498	10.7
25	WED	APR 8	7- 8 AM	3494	10.7
26	WED	MAY 20	7- 8 AM	3494	10.7
27	WED	SEP 23	7- 8 AM	3492	10.7
28	WED	MAY 20	4- 5 PM	3490	10.7
29	WED	AUG 26	7- 8 AM	3490	10.7
30	THU	AUG 20	7- 8 AM	3488	10.7
40	THU	NOV 19	7- 8 AM	3473	10.7
50	TUE	MAY 5	7- 8 AM	3461	10.6
60	MON	APR 20	7- 8 AM	3446	10.6
70	MON	AUG 24	7- 8 AM	3424	10.5
80	MON	SEP 14	7- 8 AM	3399	10.4
90	WED	APR 29	4- 5 PM	3381	10.4
100	THU	JUN 11	4- 5 PM	3367	10.3

ANNUAL MAXIMUM TRAFFIC DAYS

ORDER	DAY	DATE	DAILY VOLUME	PERCENT OF AADT
1	FRI	MAY 8	43720	134.9
2	THU	MAY 7	41877	129.2
3	FRI	OCT 23	41762	128.8
4	FRI	OCT 9	41384	127.7
5	FRI	SEP 25	41331	127.5
6	FRI	AUG 21	41011	126.5
7	TUE	NOV 24	40766	125.8
8	FRI	SEP 11	40721	125.6
9	FRI	AUG 28	40669	125.5
10	FRI	APR 10	40652	125.4
11	FRI	SEP 4	40408	124.7
12	FRI	JUL 31	40137	123.8
13	FRI	MAY 1	39996	123.4
14	FRI	NOV 13	39953	123.3
15	FRI	NOV 6	39950	123.3
16	FRI	OCT 2	39842	122.9
17	FRI	OCT 16	39578	122.1
18	FRI	SEP 18	39452	121.7
19	FRI	DEC 4	39429	121.6
20	FRI	MAR 6	39419	121.6
21	FRI	MAR 13	39384	121.5
22	WED	MAY 20	39378	121.5
23	FRI	DEC 18	39242	121.1
24	FRI	JUN 12	39209	121.0
25	FRI	APR 17	39199	120.9
26	THU	JUL 16	39079	120.6
27	THU	NOV 12	39028	120.4
28	FRI	JUL 17	38925	120.1
29	THU	AUG 20	38901	120.0
30	FRI	MAY 15	38795	119.7
40	FRI	MAR 20	38225	117.9
50	WED	APR 29	37764	116.5
60	THU	AUG 13	37654	116.2
70	WED	JUN 10	37328	115.2
80	THU	DEC 17	37179	114.7
90	WED	SEP 16	36986	114.1
100	WED	OCT 21	36808	113.6

NEBRASKA DEPARTMENT OF ROADS
PLANNING AND PROJECT DEVELOPMENT DIVISION
2015 CONTINUOUS TRAFFIC COUNT DATA

STATION: 47 EAST

ROUTE: US275

LOCATION: US275 & N121 W LEG (N OF BATTLE CREEK) A047

CLASSIFICATION DATA FROM STATION K0583W

MONTH	TRAFFIC AVERAGES 5 DAY	TRAFFIC AVERAGES 7 DAY	PERCENT 7 DAY IS OF 5 DAY	PERCENT MONTH IS OF YEAR
JANUARY	2,017	1,924	95.4	85.1
FEBRUARY	2,060	1,941	94.2	85.9
MARCH	2,201	2,117	96.2	93.7
APRIL	2,316	2,250	97.2	99.6
MAY	2,462	2,368	96.2	104.8
JUNE	2,545	2,465	96.9	109.1
JULY	2,533	2,461	97.2	108.9
AUGUST	2,479	2,406	97.1	106.5
SEPTEMBER	2,463	2,367	96.1	104.7
OCTOBER	2,511	2,393	95.3	105.9
NOVEMBER	2,294	2,250	98.1	99.6
DECEMBER	2,239	2,175	97.1	96.2
ANNUAL	2,343	2,260	96.5	100.0

VEHICLE CLASSIFICATION

VEHICLE TYPE	NUMBER	PERCENT
CARS AND MOTORCYCLES	1,213	53.67
OTHER 2-AXLE 4-TIRE VEHICLE	803	35.53
SINGLE UNIT TRUCKS:		
2-AXLE 6-TIRE	38	1.68
3-AXLE	23	1.01
4 OR MORE AXLE	2	.08
SINGLE TRAILER TRUCKS:		
4 OR LESS AXLE	17	.75
5-AXLE	101	4.46
6 OR MORE AXLE	62	2.74
MULTI-TRAILER TRUCKS:		
5 OR LESS AXLE	--	--
6-AXLE	--	--
7 OR MORE AXLE	--	--
BUSES	1	.04
TOTAL HEAVY TRUCKS	244	10.79
TOTAL VEHICLES	2,260	100.00

ADTR107

NEBRASKA DEPARTMENT OF ROADS
PLANNING AND PROJECT DEVELOPMENT DIVISION
2015 CONTINUOUS TRAFFIC COUNT DATA

STATION: 47 EAST

ROUTE: US275

LOCATION: US275 & N121 W LEG (N OF BATTLE CREEK) A047

FUNCTIONAL CLASSIFICATION: RURAL-PRINCIPAL ARTERIAL-OTHER

ANNUAL AVERAGE DAILY TRAFFIC 2260

ANNUAL WEEKDAY TRAFFIC 2343

ANNUAL WEEKEND TRAFFIC 2053

PERCENT DESIGN HOURLY VOLUME 11.3

PEAK HOUR OF THE DAY 7- 8 AM

HOURLY PERCENT OF TRAFFIC

HOUR PERIOD	WEEKDAYS	WEEKENDS	AVERAGE
12- 1 AM	.33	.76	.44
1- 2 AM	.26	.52	.33
2- 3 AM	.20	.27	.22
3- 4 AM	.49	.30	.44
4- 5 AM	1.19	.54	1.03
5- 6 AM	2.46	1.06	2.09
6- 7 AM	4.54	1.40	3.73
7- 8 AM	9.30	2.84	7.63
8- 9 AM	6.34	4.43	5.84
9-10 AM	6.63	6.43	6.58
10-11 AM	6.66	7.76	6.95
11-12 AM	6.26	8.58	6.86
12- 1 PM	6.25	8.46	6.82
1- 2 PM	6.37	8.02	6.80
2- 3 PM	6.30	7.52	6.62
3- 4 PM	6.58	7.38	6.79
4- 5 PM	7.22	7.21	7.22
5- 6 PM	7.26	6.91	7.17
6- 7 PM	5.38	5.97	5.53
7- 8 PM	3.47	4.57	3.75
8- 9 PM	2.43	3.48	2.70
9-10 PM	2.07	2.72	2.24
10-11 PM	1.37	1.82	1.49
11-12 PM	.64	1.05	.75
SUBTOTAL 6AM-2-PM	52.39	47.96	51.24
SUBTOTAL 2PM-10PM	40.74	45.79	42.05
SUBTOTAL 9-1,2-6PM	53.20	60.28	55.03
7-9,11-2 & 3-6PM	55.61	53.86	55.16

ANNUAL MAXIMUM TRAFFIC HOURS

ORDER	DAY	DATE	HOUR	HOURLY VOLUME	PERCENT OF AADT
1	FRI	NOV 6	6- 7 PM	304	13.4
2	SUN	APR 5	5- 6 PM	282	12.4
3	SUN	APR 5	4- 5 PM	281	12.4
4	MON	NOV 2	7- 8 AM	272	12.0
5	MON	MAY 25	2- 3 PM	271	11.9
6	SUN	JUL 26	12- 1 PM	271	11.9
7	WED	NOV 18	7- 8 AM	270	11.9
8	SUN	JUL 26	11-12 AM	268	11.8
9	WED	OCT 21	7- 8 AM	267	11.8
10	TUE	OCT 27	7- 8 AM	266	11.7
11	SUN	JUL 19	1- 2 PM	265	11.7
12	SUN	AUG 9	1- 2 PM	265	11.7
13	MON	SEP 7	1- 2 PM	263	11.6
14	WED	AUG 26	7- 8 AM	262	11.5
15	TUE	OCT 20	7- 8 AM	261	11.5
16	THU	NOV 12	7- 8 AM	261	11.5
17	WED	DEC 9	7- 8 AM	261	11.5
18	TUE	SEP 1	7- 8 AM	260	11.5
19	SUN	DEC 27	3- 4 PM	260	11.5
20	MON	MAR 23	7- 8 AM	258	11.4
21	THU	SEP 3	7- 8 AM	258	11.4
22	MON	DEC 7	7- 8 AM	258	11.4
23	WED	SEP 2	7- 8 AM	257	11.3
24	MON	SEP 7	2- 3 PM	257	11.3
25	THU	DEC 10	7- 8 AM	257	11.3
26	MON	APR 13	7- 8 AM	256	11.3
27	SUN	AUG 9	12- 1 PM	256	11.3
28	THU	SEP 24	7- 8 AM	256	11.3
29	THU	OCT 8	7- 8 AM	256	11.3
30	MON	NOV 23	7- 8 AM	256	11.3
40	WED	OCT 7	7- 8 AM	252	11.1
50	WED	SEP 23	7- 8 AM	249	11.0
60	TUE	SEP 8	7- 8 AM	246	10.8
70	FRI	DEC 11	7- 8 AM	245	10.8
80	MON	OCT 26	7- 8 AM	243	10.7
90	TUE	NOV 17	7- 8 AM	241	10.6
100	WED	SEP 30	7- 8 AM	239	10.5

ANNUAL MAXIMUM TRAFFIC DAYS

ORDER	DAY	DATE	DAILY VOLUME	PERCENT OF AADT
1	FRI	OCT 23	2852	126.1
2	FRI	JUL 10	2829	125.1
3	FRI	MAY 8	2807	124.2
4	FRI	OCT 16	2785	123.2
5	FRI	AUG 7	2782	123.0
6	FRI	JUN 26	2777	122.8
7	FRI	DEC 18	2774	122.7
8	FRI	NOV 6	2761	122.1
9	FRI	SEP 11	2760	122.1
10	FRI	JUL 24	2745	121.4
11	FRI	OCT 9	2739	121.1
12	FRI	SEP 25	2736	121.0
13	FRI	DEC 11	2729	120.7
14	THU	MAY 21	2724	120.5
15	WED	NOV 25	2724	120.5
16	THU	JUN 18	2721	120.3
17	FRI	MAY 22	2716	120.1
18	FRI	JUN 12	2714	120.0
19	FRI	JUL 31	2711	119.9
20	FRI	OCT 30	2702	119.5
21	FRI	OCT 2	2697	119.3
22	WED	JUN 24	2687	118.8
23	FRI	JUN 5	2679	118.5
24	FRI	JUL 17	2673	118.2
25	THU	JUL 9	2668	118.0
26	FRI	SEP 4	2665	117.9
27	FRI	JUN 19	2655	117.4
28	FRI	AUG 14	2646	117.0
29	THU	JUN 11	2645	117.0
30	FRI	AUG 21	2639	116.7
40	THU	SEP 10	2609	115.4
50	THU	JUL 30	2560	113.2
60	WED	MAY 20	2531	111.9
70	TUE	OCT 13	2500	110.6
80	THU	SEP 3	2482	109.8
90	MON	SEP 7	2470	109.2
100	FRI	MAR 20	2459	108.8

NEBRASKA DEPARTMENT OF ROADS
PLANNING AND PROJECT DEVELOPMENT DIVISION
2015 CONTINUOUS TRAFFIC COUNT DATA

STATION: 47 WEST

ROUTE: US275

LOCATION: US275 & N121 W LEG (N OF BATTLE CREEK) A047

CLASSIFICATION DATA FROM STATION K0583W

MONTH	TRAFFIC AVERAGES 5 DAY	TRAFFIC AVERAGES 7 DAY	PERCENT 7 DAY IS OF 5 DAY	PERCENT MONTH IS OF YEAR
JANUARY	2,040	1,927	94.5	85.7
FEBRUARY	2,073	1,945	93.8	86.5
MARCH	2,228	2,124	95.3	94.4
APRIL	2,359	2,247	95.3	99.9
MAY	2,473	2,391	96.7	106.3
JUNE	2,604	2,470	94.9	109.8
JULY	2,640	2,465	93.4	109.6
AUGUST	2,465	2,338	94.8	104.0
SEPTEMBER	2,420	2,319	95.8	103.1
OCTOBER	2,482	2,354	94.8	104.7
NOVEMBER	2,348	2,229	94.9	99.1
DECEMBER	2,276	2,175	95.6	96.7
ANNUAL	2,367	2,249	95.0	100.0

VEHICLE CLASSIFICATION

VEHICLE TYPE	NUMBER	PERCENT
CARS AND MOTORCYCLES	1,208	53.71
OTHER 2-AXLE 4-TIRE VEHICLE	799	35.52
SINGLE UNIT TRUCKS:		
2-AXLE 6-TIRE	38	1.68
3-AXLE	22	.97
4 OR MORE AXLE	2	.08
SINGLE TRAILER TRUCKS:		
4 OR LESS AXLE	17	.75
5-AXLE	100	4.44
6 OR MORE AXLE	62	2.75
MULTI-TRAILER TRUCKS:		
5 OR LESS AXLE	--	--
6-AXLE	--	--
7 OR MORE AXLE	--	--
BUSES	1	.04
TOTAL HEAVY TRUCKS	242	10.76
TOTAL VEHICLES	2,249	100.00

ADTR107

NEBRASKA DEPARTMENT OF ROADS
PLANNING AND PROJECT DEVELOPMENT DIVISION
2015 CONTINUOUS TRAFFIC COUNT DATA

STATION: 47 WEST

ROUTE: US275

LOCATION: US275 & N121 W LEG (N OF BATTLE CREEK) A047

FUNCTIONAL CLASSIFICATION: RURAL-PRINCIPAL ARTERIAL-OTHER

ANNUAL AVERAGE DAILY TRAFFIC 2249

ANNUAL WEEKDAY TRAFFIC 2367

ANNUAL WEEKEND TRAFFIC 1954

PERCENT DESIGN HOURLY VOLUME 12.7

PEAK HOUR OF THE DAY 5- 6 PM

HOURLY PERCENT OF TRAFFIC

HOUR PERIOD	WEEKDAYS	WEEKENDS	AVERAGE
12- 1 AM	.59	1.38	.79
1- 2 AM	.38	.85	.50
2- 3 AM	.29	.44	.33
3- 4 AM	.29	.35	.30
4- 5 AM	.56	.42	.53
5- 6 AM	1.60	.90	1.43
6- 7 AM	3.15	1.68	2.79
7- 8 AM	4.50	2.21	3.94
8- 9 AM	4.68	3.00	4.26
9-10 AM	4.56	4.07	4.44
10-11 AM	4.75	5.03	4.82
11-12 AM	5.01	6.12	5.29
12- 1 PM	5.65	6.96	5.97
1- 2 PM	6.18	7.71	6.56
2- 3 PM	6.91	8.09	7.20
3- 4 PM	8.01	8.61	8.16
4- 5 PM	8.94	8.57	8.85
5- 6 PM	10.23	7.91	9.66
6- 7 PM	7.31	7.14	7.27
7- 8 PM	5.35	5.83	5.47
8- 9 PM	4.32	4.84	4.45
9-10 PM	3.39	3.60	3.44
10-11 PM	2.13	2.49	2.22
11-12 PM	1.22	1.80	1.36
SUBTOTAL 6AM-2-PM	38.52	36.81	38.10
SUBTOTAL 2PM-10PM	54.50	54.63	54.53
SUBTOTAL 9-1,2-6PM	54.10	55.40	54.42
7-9,11-2 & 3-6PM	53.24	51.13	52.72

ANNUAL MAXIMUM TRAFFIC HOURS

ORDER	DAY	DATE	HOUR	HOURLY VOLUME	PERCENT OF AADT
1	FRI	JUL 31	5- 6 PM	342	15.2
2	FRI	JUN 26	5- 6 PM	339	15.0
3	FRI	SEP 4	5- 6 PM	337	14.9
4	WED	NOV 25	4- 5 PM	325	14.4
5	FRI	JUL 24	5- 6 PM	320	14.2
6	FRI	NOV 13	3- 4 PM	315	14.0
7	FRI	NOV 13	4- 5 PM	315	14.0
8	FRI	NOV 6	4- 5 PM	308	13.6
9	FRI	NOV 13	5- 6 PM	308	13.6
10	WED	NOV 25	5- 6 PM	307	13.6
11	FRI	JAN 30	5- 6 PM	306	13.6
12	FRI	OCT 16	5- 6 PM	302	13.4
13	FRI	DEC 18	5- 6 PM	301	13.3
14	FRI	APR 24	5- 6 PM	300	13.3
15	TUE	NOV 24	5- 6 PM	300	13.3
16	FRI	MAR 20	5- 6 PM	297	13.2
17	FRI	JUL 31	4- 5 PM	297	13.2
18	FRI	AUG 7	5- 6 PM	296	13.1
19	TUE	DEC 22	5- 6 PM	296	13.1
20	FRI	NOV 6	5- 6 PM	295	13.1
21	THU	NOV 19	5- 6 PM	295	13.1
22	FRI	APR 3	5- 6 PM	294	13.0
23	FRI	MAY 22	4- 5 PM	293	13.0
24	FRI	JUL 24	4- 5 PM	293	13.0
25	FRI	SEP 11	5- 6 PM	293	13.0
26	FRI	OCT 2	5- 6 PM	292	12.9
27	THU	DEC 10	5- 6 PM	292	12.9
28	FRI	JUL 24	3- 4 PM	290	12.8
29	FRI	OCT 23	5- 6 PM	288	12.8
30	WED	DEC 23	5- 6 PM	287	12.7
40	FRI	MAY 29	5- 6 PM	277	12.3
50	FRI	MAY 22	5- 6 PM	273	12.1
60	WED	OCT 21	4- 5 PM	269	11.9
70	FRI	DEC 11	4- 5 PM	267	11.8
80	FRI	DEC 4	5- 6 PM	265	11.7
90	FRI	JUN 26	4- 5 PM	262	11.6
100	MON	APR 20	5- 6 PM	260	11.5

ANNUAL MAXIMUM TRAFFIC DAYS

ORDER	DAY	DATE	DAILY VOLUME	PERCENT OF AADT
1	FRI	NOV 13	3504	155.8
2	FRI	JUL 24	3282	145.9
3	FRI	JUL 31	3210	142.7
4	FRI	JUN 26	3164	140.6
5	FRI	MAY 22	3149	140.0
6	WED	NOV 25	3107	138.1
7	FRI	SEP 4	3098	137.7
8	FRI	AUG 7	3018	134.1
9	FRI	JUN 19	3014	134.0
10	FRI	JUL 17	2970	132.0
11	FRI	JUL 10	2969	132.0
12	FRI	APR 3	2950	131.1
13	FRI	APR 24	2941	130.7
14	FRI	OCT 16	2935	130.5
15	FRI	JUN 12	2903	129.0
16	FRI	JUL 3	2854	126.9
17	THU	JUL 2	2848	126.6
18	FRI	SEP 18	2832	125.9
19	FRI	DEC 18	2831	125.8
20	FRI	OCT 2	2830	125.8
21	FRI	SEP 11	2827	125.7
22	FRI	JUN 5	2822	125.4
23	FRI	OCT 30	2821	125.4
24	WED	DEC 23	2816	125.2
25	FRI	MAY 8	2810	124.9
26	FRI	OCT 9	2801	124.5
27	FRI	AUG 14	2791	124.0
28	FRI	SEP 25	2789	124.0
29	FRI	NOV 6	2786	123.8
30	SAT	MAY 23	2785	123.8
40	THU	JUL 9	2682	119.2
50	FRI	FEB 13	2629	116.8
60	TUE	DEC 22	2584	114.8
70	THU	DEC 10	2537	112.8
80	FRI	MAR 6	2497	111.0
90	MON	JUL 13	2477	110.1
100	TUE	AUG 4	2435	108.2

NEBRASKA DEPARTMENT OF ROADS
PLANNING AND PROJECT DEVELOPMENT DIVISION
2015 CONTINUOUS TRAFFIC COUNT DATA

STATION: 47 BOTH DIRE

ROUTE: US275

LOCATION: US275 & N121 W LEG (N OF BATTLE CREEK) A047

CLASSIFICATION DATA FROM STATION K0583W

MONTH	TRAFFIC AVERAGES 5 DAY	TRAFFIC AVERAGES 7 DAY	PERCENT 7 DAY IS OF 5 DAY	PERCENT MONTH IS OF YEAR
JANUARY	4,057	3,851	94.9	85.4
FEBRUARY	4,133	3,886	94.0	86.2
MARCH	4,429	4,241	95.8	94.1
APRIL	4,675	4,497	96.2	99.7
MAY	4,935	4,759	96.4	105.5
JUNE	5,149	4,935	95.8	109.4
JULY	5,173	4,926	95.2	109.2
AUGUST	4,944	4,744	96.0	105.2
SEPTEMBER	4,883	4,686	96.0	103.9
OCTOBER	4,993	4,747	95.1	105.3
NOVEMBER	4,642	4,479	96.5	99.3
DECEMBER	4,515	4,350	96.3	96.5
ANNUAL	4,710	4,509	95.7	100.0

VEHICLE CLASSIFICATION

VEHICLE TYPE	NUMBER	PERCENT
CARS AND MOTORCYCLES	2,421	53.68
OTHER 2-AXLE 4-TIRE VEHICLE	1,602	35.52
SINGLE UNIT TRUCKS:		
2-AXLE 6-TIRE	76	1.68
3-AXLE	45	.99
4 OR MORE AXLE	4	.08
SINGLE TRAILER TRUCKS:		
4 OR LESS AXLE	34	.75
5-AXLE	201	4.45
6 OR MORE AXLE	124	2.74
MULTI-TRAILER TRUCKS:		
5 OR LESS AXLE	--	--
6-AXLE	--	--
7 OR MORE AXLE	--	--
BUSES	2	.04
TOTAL HEAVY TRUCKS	486	10.77
TOTAL VEHICLES	4,509	100.00

ADTR107

NEBRASKA DEPARTMENT OF ROADS
PLANNING AND PROJECT DEVELOPMENT DIVISION
2015 CONTINUOUS TRAFFIC COUNT DATA

STATION: 47 BOTH DIREC

ROUTE: US275

LOCATION: US275 & N121 W LEG (N OF BATTLE CREEK) A047

FUNCTIONAL CLASSIFICATION: RURAL-PRINCIPAL ARTERIAL-OTHER

ANNUAL AVERAGE DAILY TRAFFIC 4509

ANNUAL WEEKDAY TRAFFIC 4710

ANNUAL WEEKEND TRAFFIC 4007

PERCENT DESIGN HOURLY VOLUME 10.7

PEAK HOUR OF THE DAY 5- 6 PM

HOURLY PERCENT OF TRAFFIC

HOUR PERIOD	WEEKDAYS	WEEKENDS	AVERAGE
12- 1 AM	.46	1.06	.61
1- 2 AM	.32	.68	.41
2- 3 AM	.25	.35	.27
3- 4 AM	.39	.33	.37
4- 5 AM	.88	.48	.78
5- 6 AM	2.03	.98	1.76
6- 7 AM	3.84	1.53	3.26
7- 8 AM	6.89	2.53	5.79
8- 9 AM	5.50	3.73	5.05
9-10 AM	5.59	5.28	5.51
10-11 AM	5.70	6.43	5.88
11-12 AM	5.63	7.39	6.07
12- 1 PM	5.94	7.73	6.40
1- 2 PM	6.28	7.87	6.68
2- 3 PM	6.61	7.80	6.91
3- 4 PM	7.30	7.98	7.47
4- 5 PM	8.08	7.87	8.03
5- 6 PM	8.76	7.39	8.41
6- 7 PM	6.35	6.54	6.40
7- 8 PM	4.41	5.18	4.61
8- 9 PM	3.38	4.14	3.57
9-10 PM	2.73	3.15	2.84
10-11 PM	1.75	2.15	1.85
11-12 PM	.93	1.42	1.06
SUBTOTAL 6AM-2-PM	45.42	42.52	44.69
SUBTOTAL 2PM-10PM	47.66	50.10	48.28
SUBTOTAL 9-1,2-6PM	53.65	57.90	54.73
7-9,11-2 & 3-6PM	54.42	52.53	53.94

ANNUAL MAXIMUM TRAFFIC HOURS

ORDER	DAY	DATE	HOUR	HOURLY VOLUME	PERCENT OF AADT
1	WED	NOV 25	4- 5 PM	538	11.9
2	FRI	DEC 18	5- 6 PM	529	11.7
3	FRI	AUG 7	5- 6 PM	528	11.7
4	FRI	NOV 13	5- 6 PM	525	11.6
5	FRI	OCT 16	5- 6 PM	524	11.6
6	FRI	NOV 13	4- 5 PM	521	11.5
7	FRI	JUL 31	5- 6 PM	519	11.5
8	FRI	SEP 4	5- 6 PM	518	11.4
9	FRI	NOV 6	4- 5 PM	517	11.4
10	FRI	JUN 26	5- 6 PM	512	11.3
11	THU	DEC 10	5- 6 PM	510	11.3
12	FRI	DEC 11	5- 6 PM	508	11.2
13	FRI	OCT 9	5- 6 PM	506	11.2
14	FRI	DEC 18	4- 5 PM	503	11.1
15	FRI	JAN 30	5- 6 PM	501	11.1
16	THU	JUN 18	5- 6 PM	501	11.1
17	THU	NOV 19	5- 6 PM	498	11.0
18	FRI	OCT 2	5- 6 PM	497	11.0
19	FRI	NOV 6	5- 6 PM	497	11.0
20	FRI	NOV 13	3- 4 PM	496	11.0
21	FRI	MAY 22	4- 5 PM	494	10.9
22	WED	NOV 25	5- 6 PM	494	10.9
23	FRI	JUL 24	5- 6 PM	492	10.9
24	FRI	MAY 8	4- 5 PM	490	10.8
25	FRI	NOV 6	6- 7 PM	490	10.8
26	FRI	DEC 18	3- 4 PM	490	10.8
27	FRI	JUL 24	4- 5 PM	489	10.8
28	FRI	DEC 11	4- 5 PM	489	10.8
29	FRI	JUL 24	3- 4 PM	487	10.8
30	TUE	NOV 24	5- 6 PM	485	10.7
40	FRI	MAR 27	5- 6 PM	472	10.4
50	WED	OCT 21	4- 5 PM	465	10.3
60	THU	AUG 13	5- 6 PM	460	10.2
70	FRI	JUL 17	4- 5 PM	457	10.1
80	FRI	JUL 10	3- 4 PM	454	10.0
90	FRI	APR 24	5- 6 PM	451	10.0
100	FRI	MAY 1	5- 6 PM	448	9.9

ANNUAL MAXIMUM TRAFFIC DAYS

ORDER	DAY	DATE	DAILY VOLUME	PERCENT OF AADT
1	FRI	NOV 13	6039	133.9
2	FRI	JUL 24	6027	133.6
3	FRI	JUN 26	5941	131.7
4	FRI	JUL 31	5921	131.3
5	FRI	MAY 22	5865	130.0
6	WED	NOV 25	5831	129.3
7	FRI	AUG 7	5800	128.6
8	FRI	JUL 10	5798	128.5
9	FRI	SEP 4	5763	127.8
10	FRI	OCT 16	5720	126.8
11	FRI	JUN 19	5669	125.7
12	FRI	JUL 17	5643	125.1
13	FRI	OCT 23	5629	124.8
14	FRI	MAY 8	5617	124.5
15	FRI	JUN 12	5617	124.5
16	FRI	DEC 18	5605	124.3
17	FRI	SEP 11	5587	123.9
18	FRI	APR 24	5561	123.3
19	FRI	NOV 6	5547	123.0
20	FRI	OCT 9	5540	122.8
21	FRI	OCT 2	5527	122.5
22	FRI	SEP 25	5525	122.5
23	FRI	OCT 30	5523	122.4
24	FRI	JUN 5	5501	122.0
25	THU	MAY 21	5487	121.6
26	THU	JUL 2	5468	121.2
27	FRI	DEC 11	5461	121.1
28	FRI	SEP 18	5458	121.0
29	FRI	APR 3	5440	120.6
30	FRI	AUG 14	5437	120.5
40	THU	OCT 15	5268	116.8
50	THU	NOV 19	5150	114.2
60	THU	SEP 10	5112	113.3
70	THU	NOV 5	5019	111.3
80	WED	JUN 10	4954	109.8
90	FRI	MAR 13	4917	109.0
100	MON	JUL 27	4893	108.5

NEBRASKA DEPARTMENT OF ROADS
PLANNING AND PROJECT DEVELOPMENT DIVISION
2015 CONTINUOUS TRAFFIC COUNT DATA

STATION: 48 EAST

ROUTE: US20

LOCATION: S JCT US20 & US83 S OF VALENTINE SE LEG A048

CLASSIFICATION DATA FROM STATION K0531SE

MONTH	TRAFFIC AVERAGES 5 DAY	TRAFFIC AVERAGES 7 DAY	PERCENT 7 DAY IS OF 5 DAY	PERCENT MONTH IS OF YEAR
JANUARY	352	329	93.5	76.3
FEBRUARY	366	341	93.2	79.1
MARCH	382	361	94.5	83.8
APRIL	434	407	93.8	94.4
MAY	501	476	95.0	110.4
JUNE	524	519	99.0	120.4
JULY	544	546	100.4	126.7
AUGUST	538	539	100.2	125.1
SEPTEMBER	499	480	96.2	111.4
OCTOBER	457	437	95.6	101.4
NOVEMBER	408	391	95.8	90.7
DECEMBER	367	348	94.8	80.7
ANNUAL	448	431	96.2	100.0

VEHICLE CLASSIFICATION

VEHICLE TYPE	NUMBER	PERCENT
CARS AND MOTORCYCLES	192	44.54
OTHER 2-AXLE 4-TIRE VEHICLE	153	35.49
SINGLE UNIT TRUCKS:		
2-AXLE 6-TIRE	12	2.78
3-AXLE	4	.92
4 OR MORE AXLE	--	--
SINGLE TRAILER TRUCKS:		
4 OR LESS AXLE	12	2.78
5-AXLE	42	9.74
6 OR MORE AXLE	16	3.71
MULTI-TRAILER TRUCKS:		
5 OR LESS AXLE	--	--
6-AXLE	--	--
7 OR MORE AXLE	--	--
BUSES	--	--
TOTAL HEAVY TRUCKS	86	19.95
TOTAL VEHICLES	431	100.00

ADTR107

NEBRASKA DEPARTMENT OF ROADS
PLANNING AND PROJECT DEVELOPMENT DIVISION
2015 CONTINUOUS TRAFFIC COUNT DATA

STATION: 48 EAST

ROUTE: US20

LOCATION: S JCT US20 & US83 S OF VALENTINE SE LEG A048

FUNCTIONAL CLASSIFICATION: RURAL-PRINCIPAL ARTERIAL-OTHER

ANNUAL AVERAGE DAILY TRAFFIC	431
ANNUAL WEEKDAY TRAFFIC	448
ANNUAL WEEKEND TRAFFIC	389
PERCENT DESIGN HOURLY VOLUME	14.3
PEAK HOUR OF THE DAY	4- 5 PM

HOURLY PERCENT OF TRAFFIC

HOUR PERIOD	WEEKDAYS	WEEKENDS	AVERAGE
12- 1 AM	.63	1.22	.78
1- 2 AM	.56	.88	.65
2- 3 AM	.38	.72	.47
3- 4 AM	.35	.41	.36
4- 5 AM	.45	.40	.43
5- 6 AM	.84	.66	.79
6- 7 AM	2.09	1.55	1.95
7- 8 AM	3.64	2.63	3.38
8- 9 AM	5.98	5.01	5.73
9-10 AM	5.89	6.13	5.95
10-11 AM	6.07	6.83	6.26
11-12 AM	6.52	6.55	6.53
12- 1 PM	7.08	7.31	7.13
1- 2 PM	7.39	7.91	7.52
2- 3 PM	7.75	8.26	7.88
3- 4 PM	8.10	7.72	8.01
4- 5 PM	8.14	8.03	8.11
5- 6 PM	8.09	6.85	7.77
6- 7 PM	6.01	5.59	5.90
7- 8 PM	4.53	4.65	4.56
8- 9 PM	3.69	3.82	3.72
9-10 PM	2.79	3.21	2.90
10-11 PM	1.86	2.08	1.92
11-12 PM	1.18	1.58	1.29
SUBTOTAL 6AM-2-PM	44.68	43.95	44.50
SUBTOTAL 2PM-10PM	49.14	48.17	48.89
SUBTOTAL 9-1,2-6PM	57.67	57.71	57.68
7-9,11-2 & 3-6PM	54.97	52.05	54.21

ANNUAL MAXIMUM TRAFFIC HOURS

ORDER	DAY	DATE	HOUR	HOURLY VOLUME	PERCENT OF AADT
1	FRI	AUG 7	3- 4 PM	89	20.6
2	SUN	AUG 9	10-11 AM	87	20.1
3	SUN	AUG 9	4- 5 PM	82	19.0
4	SUN	AUG 9	2- 3 PM	76	17.6
5	THU	AUG 6	3- 4 PM	74	17.1
6	SUN	JUL 26	11-12 AM	73	16.9
7	THU	AUG 6	2- 3 PM	73	16.9
8	SUN	AUG 9	12- 1 PM	73	16.9
9	MON	MAY 25	2- 3 PM	72	16.7
10	SAT	AUG 8	3- 4 PM	70	16.2
11	SUN	AUG 9	1- 2 PM	70	16.2
12	SUN	AUG 9	3- 4 PM	70	16.2
13	WED	AUG 5	4- 5 PM	69	16.0
14	SAT	AUG 8	4- 5 PM	69	16.0
15	THU	JUN 25	3- 4 PM	68	15.7
16	SUN	JUL 5	3- 4 PM	68	15.7
17	SUN	AUG 2	1- 2 PM	68	15.7
18	SAT	AUG 8	2- 3 PM	68	15.7
19	THU	AUG 6	4- 5 PM	67	15.5
20	FRI	AUG 7	12- 1 PM	67	15.5
21	FRI	JUN 26	4- 5 PM	66	15.3
22	SAT	AUG 8	12- 1 PM	65	15.0
23	THU	AUG 20	5- 6 PM	65	15.0
24	MON	SEP 7	12- 1 PM	65	15.0
25	SUN	JUL 5	2- 3 PM	64	14.8
26	MON	SEP 7	11-12 AM	64	14.8
27	SUN	AUG 2	11-12 AM	63	14.6
28	WED	AUG 5	3- 4 PM	63	14.6
29	SUN	AUG 9	9-10 AM	63	14.6
30	SUN	JUN 21	1- 2 PM	62	14.3
40	MON	JUN 15	5- 6 PM	60	13.9
50	FRI	JUL 24	5- 6 PM	59	13.6
60	FRI	MAY 8	3- 4 PM	57	13.2
70	FRI	JUN 26	11-12 AM	56	12.9
80	TUE	MAY 12	1- 2 PM	55	12.7
90	THU	DEC 17	3- 4 PM	55	12.7
100	THU	SEP 3	3- 4 PM	54	12.5

ANNUAL MAXIMUM TRAFFIC DAYS

ORDER	DAY	DATE	DAILY VOLUME	PERCENT OF AADT
1	SUN	AUG 9	902	209.2
2	FRI	AUG 7	801	185.8
3	THU	AUG 6	739	171.4
4	SAT	AUG 8	708	164.2
5	FRI	JUL 24	680	157.7
6	SUN	AUG 2	669	155.2
7	SUN	JUL 26	662	153.5
8	FRI	JUN 26	656	152.2
9	SUN	JUN 21	655	151.9
10	SUN	JUL 5	652	151.2
11	MON	SEP 7	651	151.0
12	FRI	JUL 10	647	150.1
13	WED	AUG 5	647	150.1
14	FRI	MAY 22	631	146.4
15	SUN	JUL 19	630	146.1
16	FRI	SEP 4	625	145.0
17	FRI	JUL 31	620	143.8
18	FRI	MAY 8	619	143.6
19	WED	JUN 17	618	143.3
20	FRI	JUL 17	615	142.6
21	THU	MAY 14	612	141.9
22	FRI	AUG 21	606	140.6
23	SUN	JUL 12	601	139.4
24	THU	JUN 25	599	138.9
25	THU	JUL 30	590	136.8
26	FRI	SEP 18	589	136.6
27	THU	JUL 9	587	136.1
28	THU	JUL 23	587	136.1
29	THU	AUG 20	582	135.0
30	THU	JUL 16	579	134.3
40	THU	AUG 13	563	130.6
50	WED	JUN 24	542	125.7
60	SAT	AUG 1	525	121.8
70	THU	SEP 24	514	119.2
80	SUN	SEP 6	509	118.0
90	WED	AUG 12	501	116.2
100	TUE	MAY 12	497	115.3

NEBRASKA DEPARTMENT OF ROADS
PLANNING AND PROJECT DEVELOPMENT DIVISION
2015 CONTINUOUS TRAFFIC COUNT DATA

STATION: 48 WEST

ROUTE: US20

LOCATION: S JCT US20 & US83 S OF VALENTINE SE LEG A048

CLASSIFICATION DATA FROM STATION K0531SE

MONTH	TRAFFIC AVERAGES 5 DAY	TRAFFIC AVERAGES 7 DAY	PERCENT 7 DAY IS OF 5 DAY	PERCENT MONTH IS OF YEAR
JANUARY	351	333	94.9	76.6
FEBRUARY	361	339	93.9	77.9
MARCH	384	367	95.6	84.4
APRIL	429	403	93.9	92.6
MAY	513	485	94.5	111.5
JUNE	548	534	97.4	122.8
JULY	591	565	95.6	129.9
AUGUST	542	532	98.2	122.3
SEPTEMBER	498	479	96.2	110.1
OCTOBER	467	443	94.9	101.8
NOVEMBER	401	387	96.5	89.0
DECEMBER	362	347	95.9	79.8
ANNUAL	454	435	95.8	100.0

VEHICLE CLASSIFICATION

VEHICLE TYPE	NUMBER	PERCENT
CARS AND MOTORCYCLES	192	44.13
OTHER 2-AXLE 4-TIRE VEHICLE	155	35.63
SINGLE UNIT TRUCKS:		
2-AXLE 6-TIRE	13	2.98
3-AXLE	5	1.14
4 OR MORE AXLE	--	--
SINGLE TRAILER TRUCKS:		
4 OR LESS AXLE	12	2.75
5-AXLE	42	9.65
6 OR MORE AXLE	16	3.67
MULTI-TRAILER TRUCKS:		
5 OR LESS AXLE	--	--
6-AXLE	--	--
7 OR MORE AXLE	--	--
BUSES	--	--
TOTAL HEAVY TRUCKS	88	20.22
TOTAL VEHICLES	435	100.00

ADTR107

NEBRASKA DEPARTMENT OF ROADS
PLANNING AND PROJECT DEVELOPMENT DIVISION
2015 CONTINUOUS TRAFFIC COUNT DATA

STATION: 48 WEST

ROUTE: US20

LOCATION: S JCT US20 & US83 S OF VALENTINE SE LEG A048

FUNCTIONAL CLASSIFICATION: RURAL-PRINCIPAL ARTERIAL-OTHER

ANNUAL AVERAGE DAILY TRAFFIC 435

ANNUAL WEEKDAY TRAFFIC 454

ANNUAL WEEKEND TRAFFIC 388

PERCENT DESIGN HOURLY VOLUME 13.7

PEAK HOUR OF THE DAY 4- 5 PM

HOURLY PERCENT OF TRAFFIC

HOUR PERIOD	WEEKDAYS	WEEKENDS	AVERAGE
12- 1 AM	.71	1.17	.82
1- 2 AM	.48	.71	.54
2- 3 AM	.40	.48	.42
3- 4 AM	.33	.33	.33
4- 5 AM	.49	.32	.45
5- 6 AM	.89	.41	.77
6- 7 AM	1.74	.82	1.51
7- 8 AM	5.97	2.22	5.02
8- 9 AM	5.74	3.73	5.23
9-10 AM	6.49	5.40	6.22
10-11 AM	6.50	6.59	6.53
11-12 AM	6.86	7.48	7.02
12- 1 PM	7.08	8.34	7.40
1- 2 PM	7.21	8.34	7.50
2- 3 PM	7.31	7.96	7.47
3- 4 PM	7.44	7.59	7.48
4- 5 PM	7.45	7.64	7.50
5- 6 PM	7.09	7.86	7.28
6- 7 PM	6.12	6.68	6.26
7- 8 PM	4.40	5.45	4.66
8- 9 PM	3.39	4.20	3.60
9-10 PM	2.64	2.85	2.69
10-11 PM	2.01	2.11	2.04
11-12 PM	1.25	1.32	1.27
SUBTOTAL 6AM-2-PM	47.63	42.96	46.45
SUBTOTAL 2PM-10PM	45.87	50.27	46.98
SUBTOTAL 9-1,2-6PM	56.26	58.91	56.93
7-9,11-2 & 3-6PM	54.87	53.24	54.46

ANNUAL MAXIMUM TRAFFIC HOURS

ORDER	DAY	DATE	HOUR	HOURLY VOLUME	PERCENT OF AADT
1	SUN	AUG 2	1- 2 PM	89	20.4
2	SUN	AUG 2	2- 3 PM	83	19.0
3	FRI	JUL 31	3- 4 PM	75	17.2
4	SAT	AUG 1	12- 1 PM	74	17.0
5	SUN	AUG 2	11-12 AM	74	17.0
6	SUN	AUG 2	5- 6 PM	74	17.0
7	SUN	AUG 2	12- 1 PM	69	15.8
8	SAT	AUG 8	5- 6 PM	67	15.4
9	FRI	JUL 10	4- 5 PM	66	15.1
10	SUN	AUG 9	4- 5 PM	66	15.1
11	TUE	OCT 13	4- 5 PM	66	15.1
12	FRI	JUL 10	6- 7 PM	64	14.7
13	MON	JUL 20	3- 4 PM	64	14.7
14	FRI	JUN 12	4- 5 PM	63	14.4
15	SAT	AUG 1	2- 3 PM	63	14.4
16	SUN	AUG 2	4- 5 PM	63	14.4
17	FRI	AUG 7	5- 6 PM	63	14.4
18	FRI	JUL 24	1- 2 PM	62	14.2
19	FRI	JUL 24	3- 4 PM	62	14.2
20	SUN	JUL 26	1- 2 PM	62	14.2
21	SAT	AUG 1	4- 5 PM	62	14.2
22	FRI	AUG 7	6- 7 PM	62	14.2
23	FRI	AUG 14	6- 7 PM	62	14.2
24	FRI	SEP 4	6- 7 PM	62	14.2
25	THU	JUL 30	12- 1 PM	61	14.0
26	FRI	JUL 31	5- 6 PM	61	14.0
27	MON	JUN 1	2- 3 PM	60	13.7
28	THU	JUN 18	5- 6 PM	60	13.7
29	FRI	JUL 3	11-12 AM	60	13.7
30	FRI	JUL 31	11-12 AM	60	13.7
40	MON	JUL 27	2- 3 PM	57	13.1
50	MON	AUG 3	1- 2 PM	56	12.8
60	FRI	JUL 31	10-11 AM	55	12.6
70	FRI	AUG 28	6- 7 PM	54	12.4
80	SAT	AUG 1	9-10 AM	53	12.1
90	FRI	JUL 3	1- 2 PM	52	11.9
100	SUN	AUG 9	1- 2 PM	52	11.9

ANNUAL MAXIMUM TRAFFIC DAYS

ORDER	DAY	DATE	DAILY VOLUME	PERCENT OF AADT
1	FRI	JUL 31	800	183.9
2	SAT	AUG 1	749	172.1
3	SUN	AUG 2	742	170.5
4	FRI	AUG 7	737	169.4
5	FRI	MAY 22	717	164.8
6	FRI	JUL 10	712	163.6
7	FRI	JUL 24	693	159.3
8	MON	JUL 20	666	153.1
9	THU	JUL 30	664	152.6
10	FRI	JUL 3	658	151.2
11	FRI	JUN 19	653	150.1
12	FRI	SEP 4	644	148.0
13	WED	AUG 5	630	144.8
14	FRI	NOV 13	627	144.1
15	FRI	JUN 26	622	142.9
16	THU	JUL 2	618	142.0
17	THU	JUN 18	613	140.9
18	THU	AUG 6	613	140.9
19	SAT	AUG 8	610	140.2
20	MON	AUG 3	605	139.0
21	FRI	AUG 14	599	137.7
22	MON	JUN 15	597	137.2
23	SUN	JUL 26	594	136.5
24	WED	JUL 29	593	136.3
25	FRI	JUL 17	591	135.8
26	FRI	MAY 8	588	135.1
27	THU	JUL 9	588	135.1
28	FRI	AUG 28	587	134.9
29	THU	AUG 20	586	134.7
30	FRI	JUN 12	584	134.2
40	THU	JUL 16	566	130.1
50	THU	MAY 28	553	127.1
60	SAT	JUL 11	541	124.3
70	WED	JUN 24	527	121.1
80	THU	JUN 11	521	119.7
90	TUE	AUG 25	509	117.0
100	MON	AUG 17	495	113.7

NEBRASKA DEPARTMENT OF ROADS
PLANNING AND PROJECT DEVELOPMENT DIVISION
2015 CONTINUOUS TRAFFIC COUNT DATA

STATION: 48 BOTH DIRE

ROUTE: US20

LOCATION: S JCT US20 & US83 S OF VALENTINE SE LEG A048

CLASSIFICATION DATA FROM STATION K0531SE

MONTH	TRAFFIC AVERAGES 5 DAY	TRAFFIC AVERAGES 7 DAY	PERCENT 7 DAY IS OF 5 DAY	PERCENT MONTH IS OF YEAR
JANUARY	703	662	94.2	76.4
FEBRUARY	727	680	93.5	78.5
MARCH	766	728	95.0	84.1
APRIL	863	810	93.9	93.5
MAY	1,014	961	94.8	111.0
JUNE	1,072	1,053	98.2	121.6
JULY	1,135	1,111	97.9	128.3
AUGUST	1,080	1,071	99.2	123.7
SEPTEMBER	997	959	96.2	110.7
OCTOBER	924	880	95.2	101.6
NOVEMBER	809	778	96.2	89.8
DECEMBER	729	695	95.3	80.3
ANNUAL	902	866	96.0	100.0

VEHICLE CLASSIFICATION

VEHICLE TYPE	NUMBER	PERCENT
CARS AND MOTORCYCLES	384	44.39
OTHER 2-AXLE 4-TIRE VEHICLE	308	35.60
SINGLE UNIT TRUCKS:		
2-AXLE 6-TIRE	25	2.89
3-AXLE	9	1.04
4 OR MORE AXLE	--	--
SINGLE TRAILER TRUCKS:		
4 OR LESS AXLE	24	2.77
5-AXLE	84	9.71
6 OR MORE AXLE	32	3.69
MULTI-TRAILER TRUCKS:		
5 OR LESS AXLE	--	--
6-AXLE	--	--
7 OR MORE AXLE	--	--
BUSES	--	--
TOTAL HEAVY TRUCKS	174	20.11
TOTAL VEHICLES	866	100.00

ADTR107

NEBRASKA DEPARTMENT OF ROADS
PLANNING AND PROJECT DEVELOPMENT DIVISION
2015 CONTINUOUS TRAFFIC COUNT DATA

STATION: 48 BOTH DIREC

ROUTE: US20

LOCATION: S JCT US20 & US83 S OF VALENTINE SE LEG A048

FUNCTIONAL CLASSIFICATION: RURAL-PRINCIPAL ARTERIAL-OTHER

ANNUAL AVERAGE DAILY TRAFFIC 866

ANNUAL WEEKDAY TRAFFIC 902

ANNUAL WEEKEND TRAFFIC 776

PERCENT DESIGN HOURLY VOLUME 13.1

PEAK HOUR OF THE DAY 4- 5 PM

HOURLY PERCENT OF TRAFFIC

HOUR PERIOD	WEEKDAYS	WEEKENDS	AVERAGE
12- 1 AM	.62	1.16	.76
1- 2 AM	.47	.75	.54
2- 3 AM	.32	.53	.38
3- 4 AM	.26	.28	.26
4- 5 AM	.41	.26	.37
5- 6 AM	.85	.42	.74
6- 7 AM	1.92	1.15	1.73
7- 8 AM	4.83	2.44	4.22
8- 9 AM	5.88	4.40	5.50
9-10 AM	6.21	5.80	6.11
10-11 AM	6.31	6.75	6.42
11-12 AM	6.71	7.05	6.80
12- 1 PM	7.10	7.86	7.30
1- 2 PM	7.32	8.17	7.54
2- 3 PM	7.55	8.16	7.71
3- 4 PM	7.80	7.70	7.77
4- 5 PM	7.82	7.88	7.84
5- 6 PM	7.61	7.39	7.55
6- 7 PM	6.09	6.16	6.11
7- 8 PM	4.48	5.08	4.63
8- 9 PM	3.55	4.03	3.67
9-10 PM	2.72	3.05	2.81
10-11 PM	1.94	2.10	1.98
11-12 PM	1.21	1.43	1.26
SUBTOTAL 6AM-2-PM	46.33	43.66	45.65
SUBTOTAL 2PM-10PM	47.65	49.49	48.12
SUBTOTAL 9-1,2-6PM	57.15	58.63	57.53
7-9,11-2 & 3-6PM	55.11	52.94	54.55

ANNUAL MAXIMUM TRAFFIC HOURS

ORDER	DAY	DATE	HOUR	HOURLY VOLUME	PERCENT OF AADT
1	SUN	AUG 2	1- 2 PM	157	18.1
2	SUN	AUG 9	4- 5 PM	148	17.0
3	SUN	AUG 2	2- 3 PM	145	16.7
4	FRI	AUG 7	3- 4 PM	140	16.1
5	SUN	AUG 2	11-12 AM	137	15.8
6	FRI	JUL 31	3- 4 PM	129	14.8
7	SUN	AUG 9	3- 4 PM	127	14.6
8	WED	AUG 5	4- 5 PM	125	14.4
9	FRI	AUG 7	6- 7 PM	123	14.2
10	THU	AUG 6	2- 3 PM	122	14.0
11	SUN	AUG 9	1- 2 PM	122	14.0
12	SUN	JUN 21	1- 2 PM	121	13.9
13	SUN	AUG 2	12- 1 PM	121	13.9
14	SUN	AUG 2	5- 6 PM	121	13.9
15	SUN	AUG 9	2- 3 PM	120	13.8
16	SAT	AUG 8	3- 4 PM	118	13.6
17	SUN	AUG 9	12- 1 PM	117	13.5
18	MON	MAY 25	2- 3 PM	116	13.3
19	FRI	JUL 24	1- 2 PM	116	13.3
20	FRI	MAY 22	4- 5 PM	115	13.2
21	FRI	JUN 26	4- 5 PM	115	13.2
22	FRI	JUL 24	3- 4 PM	115	13.2
23	THU	AUG 6	3- 4 PM	115	13.2
24	THU	AUG 6	4- 5 PM	115	13.2
25	SAT	AUG 8	5- 6 PM	115	13.2
26	SUN	JUN 21	11-12 AM	114	13.1
27	THU	JUN 25	3- 4 PM	114	13.1
28	SUN	JUL 5	2- 3 PM	114	13.1
29	FRI	JUL 10	4- 5 PM	114	13.1
30	SAT	AUG 1	4- 5 PM	114	13.1
40	FRI	JUL 31	5- 6 PM	111	12.8
50	SUN	AUG 9	11-12 AM	108	12.4
60	FRI	JUL 24	4- 5 PM	105	12.1
70	SUN	JUL 12	11-12 AM	104	12.0
80	FRI	SEP 4	6- 7 PM	103	11.8
90	SAT	AUG 1	12- 1 PM	102	11.7
100	WED	NOV 25	5- 6 PM	100	11.5

ANNUAL MAXIMUM TRAFFIC DAYS

ORDER	DAY	DATE	DAILY VOLUME	PERCENT OF AADT
1	FRI	AUG 7	1538	177.5
2	SUN	AUG 9	1473	170.0
3	FRI	JUL 31	1420	163.9
4	SUN	AUG 2	1411	162.9
5	FRI	JUL 24	1370	158.1
6	FRI	JUL 10	1354	156.3
7	THU	AUG 6	1352	156.1
8	FRI	MAY 22	1348	155.6
9	SAT	AUG 8	1316	151.9
10	FRI	JUN 26	1278	147.5
11	WED	AUG 5	1276	147.3
12	SAT	AUG 1	1274	147.1
13	FRI	SEP 4	1269	146.5
14	SUN	JUL 26	1256	145.0
15	THU	JUL 30	1249	144.2
16	FRI	JUN 19	1231	142.1
17	SUN	JUN 21	1220	140.8
18	FRI	MAY 8	1207	139.3
19	FRI	JUL 17	1204	139.0
20	THU	JUL 2	1193	137.7
21	THU	JUN 18	1186	136.9
22	MON	JUL 20	1178	136.0
23	FRI	AUG 14	1174	135.5
24	THU	JUL 9	1172	135.3
25	FRI	JUL 3	1171	135.2
26	THU	JUN 25	1170	135.1
27	FRI	AUG 21	1170	135.1
28	FRI	SEP 18	1170	135.1
29	THU	AUG 20	1168	134.8
30	WED	JUN 17	1158	133.7
40	FRI	OCT 16	1127	130.1
50	THU	SEP 10	1093	126.2
60	WED	JUN 24	1065	122.9
70	TUE	JUL 21	1049	121.1
80	TUE	JUN 23	1021	117.8
90	MON	JUN 1	1011	116.7
100	FRI	MAY 1	988	114.0

NEBRASKA DEPARTMENT OF ROADS
PLANNING AND PROJECT DEVELOPMENT DIVISION
2015 CONTINUOUS TRAFFIC COUNT DATA

STATION: 50 NORTH

ROUTE: N96

LOCATION: JCT N96 & CO RD AT NE END OF DAM S LEG A050

CLASSIFICATION DATA FROM STATION K1050S

MONTH	TRAFFIC AVERAGES 5 DAY	TRAFFIC AVERAGES 7 DAY	PERCENT 7 DAY IS OF 5 DAY	PERCENT MONTH IS OF YEAR
JANUARY	144	139	96.5	48.3
FEBRUARY	134	129	96.3	44.8
MARCH	175	186	106.3	64.6
APRIL	218	224	102.8	77.8
MAY	327	355	108.6	123.3
JUNE	419	504	120.3	175.0
JULY	518	628	121.2	218.1
AUGUST	352	428	121.6	148.6
SEPTEMBER	290	317	109.3	110.1
OCTOBER	225	230	102.2	79.9
NOVEMBER	168	173	103.0	60.1
DECEMBER	147	145	98.6	50.3
ANNUAL	260	288	110.8	100.0

VEHICLE CLASSIFICATION

VEHICLE TYPE	NUMBER	PERCENT
CARS AND MOTORCYCLES	114	39.58
OTHER 2-AXLE 4-TIRE VEHICLE	151	52.43
SINGLE UNIT TRUCKS:		
2-AXLE 6-TIRE	4	1.38
3-AXLE	2	.69
4 OR MORE AXLE	1	.34
SINGLE TRAILER TRUCKS:		
4 OR LESS AXLE	3	1.04
5-AXLE	8	2.77
6 OR MORE AXLE	5	1.73
MULTI-TRAILER TRUCKS:		
5 OR LESS AXLE	--	--
6-AXLE	--	--
7 OR MORE AXLE	--	--
BUSES	--	--
TOTAL HEAVY TRUCKS	23	7.98
TOTAL VEHICLES	288	100.00

ADTR107

NEBRASKA DEPARTMENT OF ROADS
PLANNING AND PROJECT DEVELOPMENT DIVISION
2015 CONTINUOUS TRAFFIC COUNT DATA

STATION: 50 NORTH

ROUTE: N96

LOCATION: JCT N96 & CO RD AT NE END OF DAM S LEG A050

FUNCTIONAL CLASSIFICATION: RURAL-MAJOR COLLECTOR

ANNUAL AVERAGE DAILY TRAFFIC 288

ANNUAL WEEKDAY TRAFFIC 260

ANNUAL WEEKEND TRAFFIC 358

PERCENT DESIGN HOURLY VOLUME 30.2

PEAK HOUR OF THE DAY 2- 3 PM

HOURLY PERCENT OF TRAFFIC

HOUR PERIOD	WEEKDAYS	WEEKENDS	AVERAGE
12- 1 AM	.31	.94	.53
1- 2 AM	.16	.68	.34
2- 3 AM	.09	.26	.15
3- 4 AM	.05	.10	.07
4- 5 AM	.07	.19	.11
5- 6 AM	.39	.46	.42
6- 7 AM	1.72	1.42	1.61
7- 8 AM	4.62	2.84	3.99
8- 9 AM	5.10	3.83	4.65
9-10 AM	5.25	5.96	5.50
10-11 AM	5.98	7.79	6.62
11-12 AM	6.54	9.20	7.48
12- 1 PM	6.29	9.27	7.34
1- 2 PM	7.48	9.11	8.05
2- 3 PM	7.78	8.68	8.10
3- 4 PM	7.63	7.79	7.68
4- 5 PM	8.16	6.78	7.67
5- 6 PM	8.32	5.92	7.47
6- 7 PM	7.19	5.46	6.58
7- 8 PM	6.06	4.31	5.44
8- 9 PM	4.74	3.40	4.26
9-10 PM	3.29	2.56	3.03
10-11 PM	1.80	1.94	1.85
11-12 PM	.99	1.12	1.04
SUBTOTAL 6AM-2-PM	43.02	49.44	45.29
SUBTOTAL 2PM-10PM	53.20	44.93	50.27
SUBTOTAL 9-1,2-6PM	55.98	61.42	57.90
7-9,11-2 & 3-6PM	54.16	54.77	54.38

ANNUAL MAXIMUM TRAFFIC HOURS

ORDER	DAY	DATE	HOUR	HOURLY VOLUME	PERCENT OF AADT
1	SAT	JUL 25	11-12 AM	171	59.3
2	SAT	JUL 25	12- 1 PM	155	53.8
3	SAT	JUL 11	11-12 AM	132	45.8
4	FRI	JUL 3	1- 2 PM	127	44.0
5	SAT	JUL 25	1- 2 PM	127	44.0
6	SAT	JUL 11	12- 1 PM	124	43.0
7	SAT	JUL 4	11-12 AM	120	41.6
8	SAT	JUL 25	2- 3 PM	112	38.8
9	FRI	JUL 3	12- 1 PM	111	38.5
10	SAT	JUL 4	1- 2 PM	107	37.1
11	FRI	JUL 3	2- 3 PM	105	36.4
12	SAT	JUL 4	10-11 PM	104	36.1
13	SAT	JUL 4	12- 1 PM	103	35.7
14	SAT	JUL 18	10-11 AM	103	35.7
15	SUN	JUL 26	11-12 AM	101	35.0
16	SAT	JUL 25	10-11 PM	100	34.7
17	SUN	JUN 21	1- 2 PM	99	34.3
18	SAT	JUL 18	1- 2 PM	96	33.3
19	SAT	JUL 25	10-11 AM	96	33.3
20	SAT	JUL 4	9-10 AM	94	32.6
21	SAT	JUL 18	11-12 AM	93	32.2
22	SAT	JUL 18	12- 1 PM	93	32.2
23	FRI	JUL 3	4- 5 PM	91	31.5
24	SAT	JUL 11	10-11 AM	91	31.5
25	FRI	JUL 3	3- 4 PM	90	31.2
26	SUN	JUL 26	12- 1 PM	90	31.2
27	SAT	JUN 27	2- 3 PM	89	30.9
28	SUN	JUN 21	12- 1 PM	87	30.2
29	FRI	JUL 3	11-12 AM	87	30.2
30	SAT	AUG 15	11-12 AM	87	30.2
40	SAT	AUG 15	10-11 AM	84	29.1
50	FRI	JUL 31	7- 8 PM	79	27.4
60	SAT	JUN 20	3- 4 PM	76	26.3
70	SAT	AUG 1	3- 4 PM	73	25.3
80	SAT	AUG 8	10-11 AM	71	24.6
90	SUN	JUL 19	1- 2 PM	69	23.9
100	SAT	AUG 1	2- 3 PM	68	23.6

ANNUAL MAXIMUM TRAFFIC DAYS

ORDER	DAY	DATE	DAILY VOLUME	PERCENT OF AADT
1	SAT	JUL 25	1294	449.3
2	FRI	JUL 3	1197	415.6
3	SAT	JUL 4	1186	411.8
4	SAT	JUL 11	1026	356.2
5	SAT	JUL 18	956	331.9
6	SAT	JUN 20	911	316.3
7	FRI	JUL 24	901	312.8
8	SAT	JUN 13	846	293.7
9	SAT	AUG 15	818	284.0
10	SAT	JUN 27	810	281.2
11	SAT	AUG 1	783	271.8
12	FRI	JUL 31	766	265.9
13	SAT	AUG 8	745	258.6
14	FRI	JUL 10	730	253.4
15	SUN	JUL 26	730	253.4
16	SUN	JUL 12	716	248.6
17	SUN	JUN 21	702	243.7
18	FRI	JUL 17	696	241.6
19	FRI	JUN 26	695	241.3
20	SAT	AUG 22	688	238.8
21	THU	JUL 2	686	238.1
22	SUN	JUN 28	679	235.7
23	FRI	JUN 19	669	232.2
24	SUN	JUL 5	664	230.5
25	SUN	MAY 24	661	229.5
26	SUN	JUL 19	656	227.7
27	SUN	AUG 2	654	227.0
28	FRI	AUG 14	649	225.3
29	FRI	AUG 7	641	222.5
30	SAT	JUN 6	635	220.4
40	MON	MAY 25	565	196.1
50	FRI	MAY 29	459	159.3
60	THU	MAY 21	424	147.2
70	WED	JUN 24	404	140.2
80	FRI	MAY 1	374	129.8
90	MON	AUG 3	357	123.9
100	SAT	SEP 12	346	120.1

NEBRASKA DEPARTMENT OF ROADS
PLANNING AND PROJECT DEVELOPMENT DIVISION
2015 CONTINUOUS TRAFFIC COUNT DATA

STATION: 50 SOUTH

ROUTE: N96

LOCATION: JCT N96 & CO RD AT NE END OF DAM S LEG A050

CLASSIFICATION DATA FROM STATION K1050S

MONTH	TRAFFIC AVERAGES 5 DAY	TRAFFIC AVERAGES 7 DAY	PERCENT 7 DAY IS OF 5 DAY	PERCENT MONTH IS OF YEAR
JANUARY	142	139	97.9	48.4
FEBRUARY	130	125	96.2	43.6
MARCH	167	181	108.4	63.1
APRIL	206	220	106.8	76.7
MAY	309	352	113.9	122.6
JUNE	376	508	135.1	177.0
JULY	448	624	139.3	217.4
AUGUST	312	425	136.2	148.1
SEPTEMBER	279	327	117.2	113.9
OCTOBER	218	232	106.4	80.8
NOVEMBER	163	174	106.7	60.6
DECEMBER	143	141	98.6	49.1
ANNUAL	241	287	119.1	100.0

VEHICLE CLASSIFICATION

VEHICLE TYPE	NUMBER	PERCENT
CARS AND MOTORCYCLES	117	40.76
OTHER 2-AXLE 4-TIRE VEHICLE	150	52.26
SINGLE UNIT TRUCKS:		
2-AXLE 6-TIRE	4	1.39
3-AXLE	1	.34
4 OR MORE AXLE	--	--
SINGLE TRAILER TRUCKS:		
4 OR LESS AXLE	3	1.04
5-AXLE	8	2.78
6 OR MORE AXLE	4	1.39
MULTI-TRAILER TRUCKS:		
5 OR LESS AXLE	--	--
6-AXLE	--	--
7 OR MORE AXLE	--	--
BUSES	--	--
TOTAL HEAVY TRUCKS	20	6.96
TOTAL VEHICLES	287	100.00

ADTR107

NEBRASKA DEPARTMENT OF ROADS
PLANNING AND PROJECT DEVELOPMENT DIVISION
2015 CONTINUOUS TRAFFIC COUNT DATA

STATION: 50 SOUTH

ROUTE: N96

LOCATION: JCT N96 & CO RD AT NE END OF DAM S LEG A050

FUNCTIONAL CLASSIFICATION: RURAL-MAJOR COLLECTOR

ANNUAL AVERAGE DAILY TRAFFIC 287

ANNUAL WEEKDAY TRAFFIC 241

ANNUAL WEEKEND TRAFFIC 402

PERCENT DESIGN HOURLY VOLUME 35.1

PEAK HOUR OF THE DAY 4- 5 PM

HOURLY PERCENT OF TRAFFIC

HOUR PERIOD	WEEKDAYS	WEEKENDS	AVERAGE
12- 1 AM	.26	.57	.38
1- 2 AM	.11	.32	.19
2- 3 AM	.06	.16	.10
3- 4 AM	.05	.11	.08
4- 5 AM	.17	.12	.15
5- 6 AM	1.68	.48	1.20
6- 7 AM	2.10	.82	1.59
7- 8 AM	5.21	1.94	3.91
8- 9 AM	5.00	4.37	4.75
9-10 AM	5.97	5.68	5.85
10-11 AM	6.55	7.80	7.04
11-12 AM	7.30	7.64	7.44
12- 1 PM	6.42	7.01	6.65
1- 2 PM	6.53	6.95	6.70
2- 3 PM	7.09	7.54	7.27
3- 4 PM	7.69	7.49	7.61
4- 5 PM	8.92	8.77	8.86
5- 6 PM	8.62	8.65	8.64
6- 7 PM	6.67	7.63	7.05
7- 8 PM	4.88	6.03	5.34
8- 9 PM	3.76	4.29	3.97
9-10 PM	2.86	3.21	3.00
10-11 PM	1.41	1.58	1.48
11-12 PM	.71	.84	.76
SUBTOTAL 6AM-2-PM	45.11	42.26	43.97
SUBTOTAL 2PM-10PM	50.52	53.64	51.77
SUBTOTAL 9-1,2-6PM	58.59	60.62	59.40
7-9,11-2 & 3-6PM	55.73	52.87	54.59

ANNUAL MAXIMUM TRAFFIC HOURS

ORDER	DAY	DATE	HOUR	HOURLY VOLUME	PERCENT OF AADT
1	SAT	JUL 25	6- 7 PM	159	55.4
2	SAT	JUL 25	5- 6 PM	140	48.7
3	SAT	JUL 25	7- 8 PM	128	44.5
4	SAT	JUL 4	9-10 PM	127	44.2
5	SUN	JUN 28	4- 5 PM	118	41.1
6	SAT	JUL 4	5- 6 PM	118	41.1
7	SUN	JUL 5	10-11 AM	117	40.7
8	SAT	JUL 11	6- 7 PM	116	40.4
9	SUN	JUL 26	11-12 AM	116	40.4
10	SUN	JUN 21	4- 5 PM	114	39.7
11	SUN	JUL 5	11-12 AM	114	39.7
12	SAT	JUL 4	6- 7 PM	112	39.0
13	MON	SEP 7	12- 1 PM	111	38.6
14	MON	MAY 25	3- 4 PM	110	38.3
15	SUN	JUL 26	4- 5 PM	110	38.3
16	SAT	JUL 4	7- 8 PM	109	37.9
17	SAT	JUL 25	9-10 AM	109	37.9
18	SUN	JUL 26	10-11 AM	107	37.2
19	MON	SEP 7	11-12 AM	107	37.2
20	SUN	JUN 7	4- 5 PM	106	36.9
21	SUN	JUN 21	5- 6 PM	106	36.9
22	SAT	JUL 18	7- 8 PM	105	36.5
23	SAT	JUL 25	3- 4 PM	105	36.5
24	MON	SEP 7	10-11 AM	104	36.2
25	SUN	JUL 5	12- 1 PM	103	35.8
26	SUN	JUL 5	4- 5 PM	103	35.8
27	SUN	JUL 26	2- 3 PM	103	35.8
28	SUN	AUG 16	11-12 AM	102	35.5
29	SUN	JUN 21	10-11 AM	101	35.1
30	SUN	JUL 12	5- 6 PM	101	35.1
40	SUN	JUL 26	3- 4 PM	94	32.7
50	MON	SEP 7	1- 2 PM	90	31.3
60	FRI	JUL 3	7- 8 PM	85	29.6
70	SUN	JUL 12	12- 1 PM	82	28.5
80	SUN	JUN 14	12- 1 PM	80	27.8
90	SUN	AUG 2	12- 1 PM	78	27.1
100	SUN	AUG 30	3- 4 PM	76	26.4

ANNUAL MAXIMUM TRAFFIC DAYS

ORDER	DAY	DATE	DAILY VOLUME	PERCENT OF AADT
1	SAT	JUL 25	1214	422.9
2	SUN	JUL 26	1214	422.9
3	SAT	JUL 4	1203	419.1
4	SUN	JUL 5	1152	401.3
5	SUN	JUL 12	1063	370.3
6	SUN	JUN 21	1046	364.4
7	SUN	JUL 19	988	344.2
8	SUN	JUN 28	978	340.7
9	SUN	AUG 2	934	325.4
10	FRI	JUL 3	915	318.8
11	SUN	AUG 9	894	311.4
12	SUN	JUN 7	887	309.0
13	SUN	JUN 14	862	300.3
14	SAT	JUL 11	850	296.1
15	MON	MAY 25	832	289.8
16	SAT	JUL 18	832	289.8
17	SAT	JUN 20	827	288.1
18	SAT	JUN 27	771	268.6
19	SUN	AUG 16	759	264.4
20	MON	SEP 7	745	259.5
21	SAT	JUN 13	735	256.0
22	FRI	JUL 24	727	253.3
23	SAT	AUG 15	722	251.5
24	SAT	AUG 1	716	249.4
25	SUN	MAY 24	681	237.2
26	SUN	AUG 30	679	236.5
27	SAT	AUG 8	675	235.1
28	SUN	AUG 23	670	233.4
29	SUN	MAY 31	623	217.0
30	SAT	JUN 6	613	213.5
40	FRI	JUN 19	481	167.5
50	THU	JUL 30	434	151.2
60	MON	JUL 20	401	139.7
70	FRI	AUG 21	386	134.4
80	FRI	SEP 25	369	128.5
90	TUE	JUL 7	346	120.5
100	THU	AUG 13	333	116.0

NEBRASKA DEPARTMENT OF ROADS
PLANNING AND PROJECT DEVELOPMENT DIVISION
2015 CONTINUOUS TRAFFIC COUNT DATA

STATION: 50 BOTH DIRE

ROUTE: N96

LOCATION: JCT N96 & CO RD AT NE END OF DAM S LEG A050

CLASSIFICATION DATA FROM STATION K1050S

MONTH	TRAFFIC AVERAGES 5 DAY	TRAFFIC AVERAGES 7 DAY	PERCENT 7 DAY IS OF 5 DAY	PERCENT MONTH IS OF YEAR
JANUARY	286	278	97.2	48.3
FEBRUARY	264	254	96.2	44.2
MARCH	342	367	107.3	63.8
APRIL	424	444	104.7	77.2
MAY	636	707	111.2	123.0
JUNE	795	1,012	127.3	176.0
JULY	966	1,252	129.6	217.7
AUGUST	664	853	128.5	148.3
SEPTEMBER	569	644	113.2	112.0
OCTOBER	443	462	104.3	80.3
NOVEMBER	331	347	104.8	60.3
DECEMBER	290	286	98.6	49.7
ANNUAL	501	575	114.8	100.0

VEHICLE CLASSIFICATION

VEHICLE TYPE	NUMBER	PERCENT
CARS AND MOTORCYCLES	231	40.17
OTHER 2-AXLE 4-TIRE VEHICLE	301	52.34
SINGLE UNIT TRUCKS:		
2-AXLE 6-TIRE	8	1.39
3-AXLE	3	.52
4 OR MORE AXLE	1	.17
SINGLE TRAILER TRUCKS:		
4 OR LESS AXLE	6	1.04
5-AXLE	16	2.78
6 OR MORE AXLE	9	1.56
MULTI-TRAILER TRUCKS:		
5 OR LESS AXLE	--	--
6-AXLE	--	--
7 OR MORE AXLE	--	--
BUSES	--	--
TOTAL HEAVY TRUCKS	43	7.47
TOTAL VEHICLES	575	100.00

ADTR107

NEBRASKA DEPARTMENT OF ROADS
PLANNING AND PROJECT DEVELOPMENT DIVISION
2015 CONTINUOUS TRAFFIC COUNT DATA

STATION: 50 BOTH DIREC

ROUTE: N96

LOCATION: JCT N96 & CO RD AT NE END OF DAM S LEG A050

FUNCTIONAL CLASSIFICATION: RURAL-MAJOR COLLECTOR

ANNUAL AVERAGE DAILY TRAFFIC 575

ANNUAL WEEKDAY TRAFFIC 501

ANNUAL WEEKEND TRAFFIC 760

PERCENT DESIGN HOURLY VOLUME 27.8

PEAK HOUR OF THE DAY 4- 5 PM

HOURLY PERCENT OF TRAFFIC

HOUR PERIOD	WEEKDAYS	WEEKENDS	AVERAGE
12- 1 AM	.18	.68	.37
1- 2 AM	.05	.37	.17
2- 3 AM	.02	.13	.06
3- 4 AM	.01	.07	.03
4- 5 AM	.02	.09	.05
5- 6 AM	.67	.37	.56
6- 7 AM	1.89	1.05	1.58
7- 8 AM	4.97	2.37	3.99
8- 9 AM	5.12	4.13	4.74
9-10 AM	5.67	5.85	5.74
10-11 AM	6.33	7.85	6.91
11-12 AM	7.00	8.44	7.54
12- 1 PM	6.43	8.14	7.08
1- 2 PM	7.11	8.03	7.46
2- 3 PM	7.55	8.14	7.77
3- 4 PM	7.76	7.69	7.73
4- 5 PM	8.63	7.90	8.36
5- 6 PM	8.58	7.42	8.14
6- 7 PM	7.03	6.66	6.89
7- 8 PM	5.53	5.26	5.43
8- 9 PM	4.28	3.89	4.13
9-10 PM	2.99	2.89	2.95
10-11 PM	1.46	1.68	1.54
11-12 PM	.72	.92	.79
SUBTOTAL 6AM-2-PM	44.56	45.89	45.06
SUBTOTAL 2PM-10PM	52.38	49.87	51.43
SUBTOTAL 9-1,2-6PM	57.99	61.46	59.30
7-9,11-2 & 3-6PM	55.63	54.15	55.07

ANNUAL MAXIMUM TRAFFIC HOURS

ORDER	DAY	DATE	HOUR	HOURLY VOLUME	PERCENT OF AADT
1	SAT	JUL 25	11-12 AM	225	39.1
2	SUN	JUL 26	11-12 AM	217	37.7
3	SAT	JUL 25	12- 1 PM	206	35.8
4	SUN	JUL 5	11-12 AM	193	33.5
5	SAT	JUL 25	6- 7 PM	191	33.2
6	SAT	JUL 25	5- 6 PM	188	32.6
7	SAT	JUL 25	2- 3 PM	181	31.4
8	SAT	JUL 4	11-12 AM	176	30.6
9	SUN	JUL 5	10-11 AM	176	30.6
10	SUN	JUL 26	12- 1 PM	176	30.6
11	FRI	JUL 3	1- 2 PM	175	30.4
12	FRI	JUL 3	4- 5 PM	174	30.2
13	SAT	JUL 25	3- 4 PM	174	30.2
14	SUN	JUL 26	2- 3 PM	174	30.2
15	SAT	JUL 25	1- 2 PM	172	29.9
16	SUN	JUL 5	12- 1 PM	171	29.7
17	FRI	JUL 3	2- 3 PM	170	29.5
18	SUN	JUL 5	4- 5 PM	168	29.2
19	SAT	JUL 4	6- 7 PM	167	29.0
20	SAT	JUL 11	11-12 AM	167	29.0
21	SAT	JUL 4	7- 8 PM	166	28.8
22	SUN	JUL 26	10-11 AM	166	28.8
23	SAT	JUL 11	6- 7 PM	165	28.6
24	SAT	JUL 4	4- 5 PM	164	28.5
25	SUN	JUL 12	11-12 AM	164	28.5
26	SAT	JUL 25	7- 8 PM	164	28.5
27	SUN	JUL 19	1- 2 PM	162	28.1
28	SAT	JUL 4	5- 6 PM	161	28.0
29	FRI	JUL 3	12- 1 PM	160	27.8
30	SAT	JUL 4	1- 2 PM	160	27.8
40	SUN	JUN 28	12- 1 PM	156	27.1
50	SUN	AUG 9	1- 2 PM	153	26.6
60	FRI	JUL 3	7- 8 PM	149	25.9
70	SUN	JUN 21	2- 3 PM	147	25.5
80	SAT	JUL 18	6- 7 PM	144	25.0
90	SUN	JUN 21	3- 4 PM	140	24.3
100	SUN	AUG 16	3- 4 PM	138	24.0

ANNUAL MAXIMUM TRAFFIC DAYS

ORDER	DAY	DATE	DAILY VOLUME	PERCENT OF AADT
1	SAT	JUL 25	2506	435.8
2	SAT	JUL 4	2389	415.4
3	FRI	JUL 3	2106	366.2
4	SUN	JUL 26	1944	338.0
5	SAT	JUL 11	1873	325.7
6	SUN	JUL 5	1816	315.8
7	SAT	JUL 18	1785	310.4
8	SUN	JUL 12	1778	309.2
9	SUN	JUN 21	1746	303.6
10	SAT	JUN 20	1736	301.9
11	SUN	JUN 28	1637	284.6
12	SUN	JUL 19	1631	283.6
13	FRI	JUL 24	1627	282.9
14	SUN	AUG 2	1588	276.1
15	SAT	JUN 27	1580	274.7
16	SAT	JUN 13	1579	274.6
17	SAT	AUG 15	1537	267.3
18	SAT	AUG 1	1495	260.0
19	SUN	AUG 9	1469	255.4
20	SUN	JUN 7	1453	252.6
21	SUN	JUN 14	1449	252.0
22	SAT	AUG 8	1408	244.8
23	MON	MAY 25	1394	242.4
24	FRI	JUL 31	1351	234.9
25	SUN	MAY 24	1340	233.0
26	SAT	AUG 22	1251	217.5
27	SAT	JUN 6	1247	216.8
28	FRI	JUL 17	1212	210.7
29	SUN	AUG 16	1193	207.4
30	FRI	JUL 10	1184	205.9
40	SUN	AUG 23	1070	186.0
50	SAT	SEP 26	952	165.5
60	FRI	SEP 25	817	142.0
70	SAT	MAY 16	775	134.7
80	SUN	SEP 27	723	125.7
90	SUN	SEP 20	698	121.3
100	SAT	SEP 12	681	118.4

NEBRASKA DEPARTMENT OF ROADS
PLANNING AND PROJECT DEVELOPMENT DIVISION
2015 CONTINUOUS TRAFFIC COUNT DATA

STATION: 51 BOTH DIRE

ROUTE: COUNTY ROAD

LOCATION: JCT BRANCHED OAK & 336TH RD W LEG A051

CLASSIFICATION DATA FROM STATION K1051W

MONTH	TRAFFIC AVERAGES 5 DAY	TRAFFIC AVERAGES 7 DAY	PERCENT 7 DAY IS OF 5 DAY	PERCENT MONTH IS OF YEAR
JANUARY	282	278	98.6	85.3
FEBRUARY	272	258	94.9	79.1
MARCH	332	325	97.9	99.7
APRIL	357	350	98.0	107.4
MAY	358	349	97.5	107.1
JUNE	366	344	94.0	105.5
JULY	364	347	95.3	106.4
AUGUST	367	348	94.8	106.7
SEPTEMBER	326	317	97.2	97.2
OCTOBER	374	370	98.9	113.5
NOVEMBER	326	323	99.1	99.1
DECEMBER	306	299	97.7	91.7
ANNUAL	336	326	97.0	100.0

VEHICLE CLASSIFICATION

VEHICLE TYPE	NUMBER	PERCENT
CARS AND MOTORCYCLES	129	39.57
OTHER 2-AXLE 4-TIRE VEHICLE	185	56.74
SINGLE UNIT TRUCKS:		
2-AXLE 6-TIRE	4	1.22
3-AXLE	4	1.22
4 OR MORE AXLE	--	--
SINGLE TRAILER TRUCKS:		
4 OR LESS AXLE	2	.61
5-AXLE	2	.61
6 OR MORE AXLE	--	--
MULTI-TRAILER TRUCKS:		
5 OR LESS AXLE	--	--
6-AXLE	--	--
7 OR MORE AXLE	--	--
BUSES	--	--
TOTAL HEAVY TRUCKS	12	3.68
TOTAL VEHICLES	326	100.00

ADTR107

NEBRASKA DEPARTMENT OF ROADS
PLANNING AND PROJECT DEVELOPMENT DIVISION
2015 CONTINUOUS TRAFFIC COUNT DATA

STATION: 51 BOTH DIREC

ROUTE: COUNTY ROAD

LOCATION: JCT BRANCHED OAK & 336TH RD W LEG A051

FUNCTIONAL CLASSIFICATION: RURAL-MAJOR COLLECTOR

ANNUAL AVERAGE DAILY TRAFFIC 326

ANNUAL WEEKDAY TRAFFIC 336

ANNUAL WEEKEND TRAFFIC 301

PERCENT DESIGN HOURLY VOLUME 16.5

PEAK HOUR OF THE DAY 5- 6 PM

HOURLY PERCENT OF TRAFFIC

HOUR PERIOD	WEEKDAYS	WEEKENDS	AVERAGE
12- 1 AM	.40	1.13	.59
1- 2 AM	.21	.67	.33
2- 3 AM	.23	.37	.27
3- 4 AM	.22	.14	.20
4- 5 AM	.42	.14	.35
5- 6 AM	1.90	.62	1.56
6- 7 AM	4.65	1.49	3.82
7- 8 AM	8.83	3.60	7.46
8- 9 AM	5.29	10.59	6.69
9-10 AM	4.92	5.32	5.03
10-11 AM	4.98	11.23	6.62
11-12 AM	5.22	7.20	5.74
12- 1 PM	5.13	5.70	5.28
1- 2 PM	4.96	5.87	5.20
2- 3 PM	5.85	5.85	5.85
3- 4 PM	6.76	6.08	6.58
4- 5 PM	8.88	6.47	8.25
5- 6 PM	9.42	6.75	8.72
6- 7 PM	6.99	5.48	6.59
7- 8 PM	5.01	4.97	5.00
8- 9 PM	4.36	4.19	4.32
9-10 PM	2.97	3.06	2.99
10-11 PM	1.57	1.91	1.66
11-12 PM	.82	1.16	.91
SUBTOTAL 6AM-2-PM	44.04	51.04	45.87
SUBTOTAL 2PM-10PM	50.27	42.89	48.33
SUBTOTAL 9-1,2-6PM	51.20	54.64	52.10
7-9,11-2 & 3-6PM	54.53	52.30	53.95

ANNUAL MAXIMUM TRAFFIC HOURS

ORDER	DAY	DATE	HOUR	HOURLY VOLUME	PERCENT OF AADT
1	SUN	MAR 1	10-11 AM	84	25.7
2	SUN	APR 19	10-11 AM	78	23.9
3	SUN	SEP 20	8- 9 AM	74	22.6
4	SUN	MAR 1	8- 9 AM	72	22.0
5	SUN	JAN 18	10-11 AM	71	21.7
6	SUN	OCT 4	8- 9 AM	68	20.8
7	SUN	FEB 15	10-11 AM	66	20.2
8	SUN	APR 26	8- 9 AM	66	20.2
9	SUN	JAN 18	8- 9 AM	64	19.6
10	SUN	FEB 8	10-11 AM	63	19.3
11	SUN	APR 5	8- 9 AM	63	19.3
12	SUN	OCT 25	8- 9 AM	60	18.4
13	SUN	JAN 4	10-11 AM	59	18.0
14	SUN	APR 26	10-11 AM	59	18.0
15	SUN	DEC 6	8- 9 AM	59	18.0
16	SUN	MAY 10	10-11 AM	58	17.7
17	SUN	FEB 8	8- 9 AM	57	17.4
18	SUN	MAR 15	10-11 AM	57	17.4
19	SUN	FEB 22	10-11 AM	56	17.1
20	SUN	MAR 8	10-11 AM	56	17.1
21	SUN	JUL 19	10-11 AM	56	17.1
22	SUN	JAN 11	10-11 AM	55	16.8
23	SUN	APR 12	10-11 AM	55	16.8
24	SUN	OCT 11	8- 9 AM	55	16.8
25	SUN	OCT 18	10-11 AM	55	16.8
26	SUN	NOV 1	8- 9 AM	55	16.8
27	MON	NOV 2	5- 6 PM	55	16.8
28	SUN	FEB 15	8- 9 AM	54	16.5
29	SUN	MAR 22	10-11 AM	54	16.5
30	SUN	JUL 19	8- 9 AM	54	16.5
40	THU	AUG 20	7- 8 AM	51	15.6
50	SUN	AUG 23	8- 9 AM	49	15.0
60	FRI	NOV 6	3- 4 PM	48	14.7
70	WED	MAY 13	5- 6 PM	46	14.1
80	SUN	NOV 29	10-11 AM	45	13.8
90	THU	OCT 15	5- 6 PM	44	13.4
100	SUN	AUG 16	10-11 AM	43	13.1

ANNUAL MAXIMUM TRAFFIC DAYS

ORDER	DAY	DATE	DAILY VOLUME	PERCENT OF AADT
1	MON	OCT 12	446	136.8
2	SUN	OCT 4	442	135.5
3	FRI	MAY 22	439	134.6
4	MON	JUN 8	433	132.8
5	WED	OCT 28	433	132.8
6	SUN	OCT 25	427	130.9
7	THU	OCT 15	421	129.1
8	TUE	MAY 12	420	128.8
9	FRI	JUL 17	415	127.3
10	FRI	AUG 21	415	127.3
11	THU	APR 30	414	126.9
12	FRI	MAR 20	412	126.3
13	FRI	AUG 28	410	125.7
14	MON	JUL 13	409	125.4
15	FRI	AUG 14	408	125.1
16	FRI	MAY 1	406	124.5
17	MON	NOV 2	403	123.6
18	SUN	NOV 8	402	123.3
19	TUE	JUN 9	400	122.6
20	FRI	OCT 30	400	122.6
21	WED	NOV 25	400	122.6
22	THU	JUL 30	398	122.0
23	WED	OCT 21	398	122.0
24	FRI	APR 10	397	121.7
25	WED	JUN 17	397	121.7
26	FRI	JUN 19	397	121.7
27	MON	AUG 10	396	121.4
28	THU	OCT 29	396	121.4
29	THU	JUN 25	395	121.1
30	SUN	APR 26	393	120.5
40	FRI	JUN 26	389	119.3
50	TUE	JUN 30	383	117.4
60	THU	AUG 20	377	115.6
70	FRI	MAR 27	370	113.4
80	SUN	SEP 20	367	112.5
90	WED	SEP 30	364	111.6
100	THU	AUG 27	362	111.0

NEBRASKA DEPARTMENT OF ROADS
PLANNING AND PROJECT DEVELOPMENT DIVISION
2015 CONTINUOUS TRAFFIC COUNT DATA

STATION: 52 BOTH DIRE

ROUTE: COUNTY ROAD

LOCATION: JCT ROAD B & ROAD 3 S LEG A052

CLASSIFICATION DATA FROM STATION K1052S

MONTH	TRAFFIC AVERAGES 5 DAY	TRAFFIC AVERAGES 7 DAY	PERCENT 7 DAY IS OF 5 DAY	PERCENT MONTH IS OF YEAR
JANUARY	394	355	90.1	89.2
FEBRUARY	388	351	90.5	88.2
MARCH	447	404	90.4	101.5
APRIL	461	417	90.5	104.8
MAY	452	416	92.0	104.5
JUNE	447	411	91.9	103.3
JULY	458	412	90.0	103.5
AUGUST	472	431	91.3	108.3
SEPTEMBER	457	415	90.8	104.3
OCTOBER	491	441	89.8	110.8
NOVEMBER	413	367	88.9	92.2
DECEMBER	398	357	89.7	89.7
ANNUAL	440	398	90.5	100.0

VEHICLE CLASSIFICATION

VEHICLE TYPE	NUMBER	PERCENT
CARS AND MOTORCYCLES	170	42.71
OTHER 2-AXLE 4-TIRE VEHICLE	179	44.97
SINGLE UNIT TRUCKS:		
2-AXLE 6-TIRE	11	2.76
3-AXLE	1	.25
4 OR MORE AXLE	--	--
SINGLE TRAILER TRUCKS:		
4 OR LESS AXLE	5	1.25
5-AXLE	28	7.03
6 OR MORE AXLE	4	1.00
MULTI-TRAILER TRUCKS:		
5 OR LESS AXLE	--	--
6-AXLE	--	--
7 OR MORE AXLE	--	--
BUSES	--	--
TOTAL HEAVY TRUCKS	49	12.31
TOTAL VEHICLES	398	100.00

ADTR107

NEBRASKA DEPARTMENT OF ROADS
PLANNING AND PROJECT DEVELOPMENT DIVISION
2015 CONTINUOUS TRAFFIC COUNT DATA

STATION: 52 BOTH DIREC

ROUTE: COUNTY ROAD

LOCATION: JCT ROAD B & ROAD 3 S LEG A052

FUNCTIONAL CLASSIFICATION: RURAL-MAJOR COLLECTOR

ANNUAL AVERAGE DAILY TRAFFIC 398

ANNUAL WEEKDAY TRAFFIC 440

ANNUAL WEEKEND TRAFFIC 293

PERCENT DESIGN HOURLY VOLUME 13.8

PEAK HOUR OF THE DAY 5- 6 PM

HOURLY PERCENT OF TRAFFIC

HOUR PERIOD	WEEKDAYS	WEEKENDS	AVERAGE
12- 1 AM	.25	.98	.41
1- 2 AM	.21	.73	.32
2- 3 AM	.26	.38	.28
3- 4 AM	.13	.23	.15
4- 5 AM	.48	.44	.48
5- 6 AM	1.00	1.18	1.04
6- 7 AM	4.21	1.73	3.69
7- 8 AM	8.15	3.35	7.14
8- 9 AM	7.17	5.17	6.75
9-10 AM	6.24	6.13	6.22
10-11 AM	5.98	6.22	6.03
11-12 AM	5.36	6.99	5.70
12- 1 PM	5.15	6.91	5.52
1- 2 PM	6.34	7.11	6.50
2- 3 PM	6.60	7.17	6.72
3- 4 PM	7.66	7.41	7.60
4- 5 PM	8.25	7.06	8.00
5- 6 PM	9.61	7.28	9.12
6- 7 PM	5.86	6.36	5.97
7- 8 PM	3.65	4.92	3.92
8- 9 PM	2.69	4.21	3.01
9-10 PM	2.40	3.55	2.64
10-11 PM	1.54	2.86	1.81
11-12 PM	.82	1.62	.99
SUBTOTAL 6AM-2-PM	48.64	43.66	47.59
SUBTOTAL 2PM-10PM	46.74	48.00	47.01
SUBTOTAL 9-1,2-6PM	54.89	55.21	54.96
7-9,11-2 & 3-6PM	57.73	51.32	56.38

ANNUAL MAXIMUM TRAFFIC HOURS

ORDER	DAY	DATE	HOUR	HOURLY VOLUME	PERCENT OF AADT
1	FRI	SEP 18	5- 6 PM	70	17.5
2	THU	MAY 7	2- 3 PM	66	16.5
3	THU	APR 16	5- 6 PM	65	16.3
4	MON	MAY 11	5- 6 PM	65	16.3
5	TUE	APR 14	5- 6 PM	63	15.8
6	THU	OCT 15	5- 6 PM	62	15.5
7	MON	MAY 11	4- 5 PM	61	15.3
8	THU	MAY 7	4- 5 PM	60	15.0
9	WED	AUG 26	5- 6 PM	60	15.0
10	FRI	SEP 4	5- 6 PM	60	15.0
11	MON	FEB 23	4- 5 PM	59	14.8
12	THU	SEP 3	5- 6 PM	59	14.8
13	TUE	NOV 3	5- 6 PM	59	14.8
14	FRI	NOV 6	5- 6 PM	59	14.8
15	THU	JAN 8	7- 8 AM	58	14.5
16	MON	FEB 23	5- 6 PM	58	14.5
17	TUE	APR 14	3- 4 PM	58	14.5
18	FRI	APR 17	5- 6 PM	58	14.5
19	THU	JAN 15	4- 5 PM	57	14.3
20	WED	JAN 28	5- 6 PM	56	14.0
21	WED	APR 15	5- 6 PM	56	14.0
22	MON	AUG 24	5- 6 PM	56	14.0
23	TUE	SEP 29	5- 6 PM	56	14.0
24	FRI	OCT 30	5- 6 PM	56	14.0
25	TUE	NOV 24	8- 9 AM	56	14.0
26	WED	NOV 25	8- 9 AM	56	14.0
27	TUE	APR 14	4- 5 PM	55	13.8
28	MON	APR 20	5- 6 PM	55	13.8
29	WED	MAY 13	5- 6 PM	55	13.8
30	FRI	JUN 5	5- 6 PM	55	13.8
40	TUE	AUG 4	5- 6 PM	54	13.5
50	MON	OCT 26	7- 8 AM	53	13.3
60	FRI	FEB 27	3- 4 PM	51	12.8
70	THU	OCT 22	7- 8 AM	51	12.8
80	TUE	JUN 16	5- 6 PM	50	12.5
90	MON	DEC 7	4- 5 PM	50	12.5
100	WED	AUG 12	5- 6 PM	49	12.3

ANNUAL MAXIMUM TRAFFIC DAYS

ORDER	DAY	DATE	DAILY VOLUME	PERCENT OF AADT
1	THU	OCT 15	615	154.5
2	MON	MAY 11	565	141.9
3	THU	MAY 7	564	141.7
4	FRI	OCT 16	555	139.4
5	TUE	APR 14	551	138.4
6	FRI	OCT 9	540	135.6
7	MON	OCT 12	535	134.4
8	THU	SEP 17	530	133.1
9	WED	NOV 25	530	133.1
10	TUE	OCT 13	525	131.9
11	TUE	NOV 24	525	131.9
12	WED	AUG 26	522	131.1
13	THU	SEP 10	522	131.1
14	TUE	SEP 29	520	130.6
15	TUE	AUG 25	519	130.4
16	THU	OCT 8	519	130.4
17	MON	APR 6	517	129.8
18	THU	APR 16	515	129.3
19	FRI	MAY 15	514	129.1
20	TUE	JUN 9	514	129.1
21	THU	OCT 1	514	129.1
22	THU	JUL 16	513	128.8
23	WED	OCT 14	513	128.8
24	FRI	JUN 5	512	128.6
25	THU	AUG 27	511	128.3
26	FRI	APR 24	510	128.1
27	FRI	AUG 21	510	128.1
28	TUE	DEC 8	510	128.1
29	FRI	SEP 18	509	127.8
30	FRI	NOV 6	508	127.6
40	WED	OCT 21	499	125.3
50	SAT	JUN 13	488	122.6
60	FRI	JUN 26	483	121.3
70	TUE	JUL 14	478	120.1
80	FRI	FEB 13	475	119.3
90	SAT	OCT 10	469	117.8
100	MON	OCT 19	463	116.3

NEBRASKA DEPARTMENT OF ROADS
PLANNING AND PROJECT DEVELOPMENT DIVISION
2015 CONTINUOUS TRAFFIC COUNT DATA

STATION: 53 EAST

ROUTE: I80

LOCATION: SE SIDNEY INTG E LEG A053

CLASSIFICATION DATA FROM STATION K2053E

MONTH	TRAFFIC AVERAGES 5 DAY	TRAFFIC AVERAGES 7 DAY	PERCENT 7 DAY IS OF 5 DAY	PERCENT MONTH IS OF YEAR
JANUARY	2,833	2,886	101.9	76.9
FEBRUARY	2,803	2,846	101.5	75.9
MARCH	3,251	3,423	105.3	91.3
* APRIL	3,500	3,598	102.8	95.9
* MAY	3,856	3,911	101.4	104.3
* JUNE	4,278	4,426	103.5	118.0
* JULY	4,728	4,793	101.4	127.8
AUGUST	4,419	4,597	104.0	122.6
* SEPTEMBER	4,235	4,349	102.7	115.9
OCTOBER	4,060	4,144	102.1	110.5
NOVEMBER	3,033	3,202	105.6	85.4
DECEMBER	2,651	2,835	106.9	75.6
* ANNUAL	3,637	3,751	103.1	100.0

* TRAFFIC IS ESTIMATED OR AFFECTED BY DETOUR OR CONSTRUCTION

VEHICLE CLASSIFICATION

VEHICLE TYPE	NUMBER	PERCENT
CARS AND MOTORCYCLES	942	25.11
OTHER 2-AXLE 4-TIRE VEHICLE	579	15.43
SINGLE UNIT TRUCKS:		
2-AXLE 6-TIRE	29	.77
3-AXLE	18	.47
4 OR MORE AXLE	1	.02
SINGLE TRAILER TRUCKS:		
4 OR LESS AXLE	114	3.03
5-AXLE	1,906	50.81
6 OR MORE AXLE	41	1.09
MULTI-TRAILER TRUCKS:		
5 OR LESS AXLE	46	1.22
6-AXLE	66	1.75
7 OR MORE AXLE	3	.07
BUSES	6	.15
TOTAL HEAVY TRUCKS	2,230	59.45
TOTAL VEHICLES	3,751	100.00

ADTR107

NEBRASKA DEPARTMENT OF ROADS
PLANNING AND PROJECT DEVELOPMENT DIVISION
2015 CONTINUOUS TRAFFIC COUNT DATA

STATION: 53 EAST

ROUTE: I80

LOCATION: SE SIDNEY INTG E LEG A053

FUNCTIONAL CLASSIFICATION: RURAL-PRINCIPAL ARTERIAL-INTERSTATE

ANNUAL AVERAGE DAILY TRAFFIC 3751

ANNUAL WEEKDAY TRAFFIC 3637

ANNUAL WEEKEND TRAFFIC 4036

PERCENT DESIGN HOURLY VOLUME 10.4

PEAK HOUR OF THE DAY 11-12 AM

HOURLY PERCENT OF TRAFFIC

HOUR PERIOD	WEEKDAYS	WEEKENDS	AVERAGE
12- 1 AM	1.44	1.68	1.51
1- 2 AM	1.20	1.42	1.27
2- 3 AM	1.11	1.23	1.15
3- 4 AM	1.20	1.21	1.20
4- 5 AM	1.41	1.45	1.42
5- 6 AM	1.86	1.78	1.83
6- 7 AM	2.70	2.64	2.68
7- 8 AM	3.85	3.86	3.85
8- 9 AM	5.16	5.32	5.21
9-10 AM	6.07	6.35	6.16
10-11 AM	6.59	6.92	6.69
11-12 AM	6.71	7.05	6.81
12- 1 PM	6.67	6.88	6.74
1- 2 PM	6.74	6.84	6.77
2- 3 PM	6.73	6.86	6.77
3- 4 PM	6.62	6.67	6.63
4- 5 PM	6.55	6.23	6.45
5- 6 PM	6.57	5.61	6.28
6- 7 PM	5.25	4.97	5.17
7- 8 PM	4.40	4.29	4.36
8- 9 PM	3.68	3.61	3.66
9-10 PM	3.05	2.97	3.03
10-11 PM	2.46	2.34	2.42
11-12 PM	1.98	1.83	1.93
SUBTOTAL 6AM-2-PM	44.53	45.89	44.95
SUBTOTAL 2PM-10PM	42.88	41.25	42.38
SUBTOTAL 9-1,2-6PM	52.55	52.60	52.56
7-9,11-2 & 3-6PM	48.91	48.49	48.78

ANNUAL MAXIMUM TRAFFIC HOURS

ORDER	DAY	DATE	HOUR	HOURLY VOLUME	PERCENT OF AADT
1	THU	NOV 12	6- 7 PM	445	11.8
2	THU	NOV 12	5- 6 PM	444	11.8
3	SAT	DEC 19	12- 1 PM	442	11.7
4	SAT	JUL 18	4- 5 PM	439	11.7
5	FRI	AUG 21	3- 4 PM	439	11.7
6	SAT	AUG 8	1- 2 PM	438	11.6
7	SAT	DEC 19	2- 3 PM	431	11.4
8	SAT	AUG 8	10-11 AM	428	11.4
9	FRI	JUL 31	3- 4 PM	422	11.2
10	SAT	AUG 8	2- 3 PM	421	11.2
11	WED	JUN 17	4- 5 PM	417	11.1
12	SAT	AUG 8	3- 4 PM	414	11.0
13	SAT	AUG 1	3- 4 PM	410	10.9
14	SAT	AUG 1	1- 2 PM	409	10.9
15	SUN	JUL 26	2- 3 PM	408	10.8
16	FRI	JUL 31	2- 3 PM	406	10.8
17	SUN	AUG 9	10-11 AM	405	10.7
18	SUN	AUG 9	3- 4 PM	404	10.7
19	FRI	JUL 3	10-11 AM	401	10.6
20	FRI	APR 3	2- 3 PM	400	10.6
21	SUN	AUG 9	1- 2 PM	398	10.6
22	FRI	JUL 10	1- 2 PM	396	10.5
23	SAT	AUG 1	2- 3 PM	394	10.5
24	SUN	AUG 2	2- 3 PM	394	10.5
25	FRI	AUG 7	12- 1 PM	394	10.5
26	SUN	AUG 9	11-12 AM	394	10.5
27	FRI	SEP 4	2- 3 PM	394	10.5
28	FRI	JUL 10	11-12 AM	392	10.4
29	FRI	JUL 31	11-12 AM	392	10.4
30	SAT	AUG 1	9-10 AM	392	10.4
40	SAT	AUG 8	11-12 AM	388	10.3
50	FRI	JUL 17	10-11 AM	381	10.1
60	FRI	AUG 7	11-12 AM	377	10.0
70	SUN	AUG 16	12- 1 PM	373	9.9
80	WED	JUL 22	3- 4 PM	370	9.8
90	SAT	JUN 27	1- 2 PM	367	9.7
100	FRI	JUN 19	5- 6 PM	365	9.7

ANNUAL MAXIMUM TRAFFIC DAYS

ORDER	DAY	DATE	DAILY VOLUME	PERCENT OF AADT
1	SAT	AUG 1	5780	154.0
2	SAT	AUG 8	5743	153.1
3	FRI	JUL 31	5649	150.5
4	SAT	JUL 25	5569	148.4
5	FRI	AUG 7	5522	147.2
6	SAT	JUL 18	5507	146.8
7	FRI	JUL 24	5499	146.6
8	FRI	JUL 10	5469	145.8
9	SAT	JUN 27	5457	145.4
10	FRI	SEP 4	5454	145.4
11	THU	JUL 2	5440	145.0
12	SUN	AUG 9	5281	140.7
13	FRI	JUL 17	5256	140.1
14	SUN	JUL 26	5235	139.5
15	FRI	JUN 19	5210	138.8
16	FRI	JUN 26	5186	138.2
17	SAT	AUG 15	5186	138.2
18	FRI	AUG 14	5171	137.8
19	WED	JUL 1	5133	136.8
20	SAT	JUL 11	5129	136.7
21	FRI	JUL 3	5117	136.4
22	SUN	JUL 19	5114	136.3
23	THU	JUL 30	5093	135.7
24	THU	JUL 23	5092	135.7
25	WED	JUL 22	5067	135.0
26	SUN	AUG 2	5065	135.0
27	SAT	DEC 19	5059	134.8
28	FRI	JUN 12	5046	134.5
29	FRI	SEP 18	5021	133.8
30	THU	JUL 16	4997	133.2
40	THU	JUN 25	4903	130.7
50	WED	AUG 19	4786	127.5
60	WED	JUN 24	4689	125.0
70	THU	SEP 10	4613	122.9
80	THU	SEP 24	4548	121.2
90	WED	AUG 26	4478	119.3
100	THU	AUG 27	4422	117.8

NEBRASKA DEPARTMENT OF ROADS
PLANNING AND PROJECT DEVELOPMENT DIVISION
2015 CONTINUOUS TRAFFIC COUNT DATA

STATION: 53 WEST

ROUTE: I80

LOCATION: SE SIDNEY INTG E LEG A053

CLASSIFICATION DATA FROM STATION K2053E

MONTH	TRAFFIC AVERAGES 5 DAY	TRAFFIC AVERAGES 7 DAY	PERCENT 7 DAY IS OF 5 DAY	PERCENT MONTH IS OF YEAR
JANUARY	2,802	3,002	107.1	79.9
FEBRUARY	2,836	2,959	104.3	78.8
MARCH	3,230	3,532	109.3	94.0
* APRIL	3,286	3,488	106.1	92.9
* MAY	3,668	3,875	105.6	103.2
* JUNE	4,071	4,443	109.1	118.3
* JULY	4,444	4,686	105.4	124.8
AUGUST	4,122	4,448	107.9	118.4
* SEPTEMBER	3,961	4,213	106.4	112.2
OCTOBER	3,806	4,035	106.0	107.4
NOVEMBER	3,012	3,337	110.8	88.8
DECEMBER	2,783	3,059	109.9	81.4
* ANNUAL	3,502	3,756	107.3	100.0

VEHICLE CLASSIFICATION: VEHICLE TYPE	NUMBER	PERCENT
CARS AND MOTORCYCLES	940	25.02
OTHER 2-AXLE 4-TIRE VEHICLE	580	15.44
SINGLE UNIT TRUCKS:		
2-AXLE 6-TIRE	29	.77
3-AXLE	18	.47
4 OR MORE AXLE	1	.02
SINGLE TRAILER TRUCKS:		
4 OR LESS AXLE	115	3.06
5-AXLE	1,908	50.79
6 OR MORE AXLE	42	1.11
MULTI-TRAILER TRUCKS:		
5 OR LESS AXLE	46	1.22
6-AXLE	66	1.75
7 OR MORE AXLE	4	.10
BUSES	7	.18
TOTAL HEAVY TRUCKS	2,236	59.53
TOTAL VEHICLES	3,756	100.00

* TRAFFIC IS ESTIMATED OR AFFECTED BY DETOUR OR CONSTRUCTION

ADTR107

NEBRASKA DEPARTMENT OF ROADS
PLANNING AND PROJECT DEVELOPMENT DIVISION
2015 CONTINUOUS TRAFFIC COUNT DATA

STATION: 53 WEST

ROUTE: I80

LOCATION: SE SIDNEY INTG E LEG A053

FUNCTIONAL CLASSIFICATION: RURAL-PRINCIPAL ARTERIAL-INTERSTATE

ANNUAL AVERAGE DAILY TRAFFIC 3756

ANNUAL WEEKDAY TRAFFIC 3502

ANNUAL WEEKEND TRAFFIC 4391

PERCENT DESIGN HOURLY VOLUME 10.7

PEAK HOUR OF THE DAY 1- 2 PM

HOURLY PERCENT OF TRAFFIC

HOUR PERIOD	WEEKDAYS	WEEKENDS	AVERAGE
12- 1 AM	1.62	1.63	1.62
1- 2 AM	1.43	1.41	1.42
2- 3 AM	1.35	1.33	1.34
3- 4 AM	1.36	1.36	1.36
4- 5 AM	1.59	1.46	1.55
5- 6 AM	2.18	1.96	2.11
6- 7 AM	3.28	2.71	3.09
7- 8 AM	5.31	3.97	4.86
8- 9 AM	5.25	5.16	5.22
9-10 AM	5.96	6.17	6.03
10-11 AM	6.34	6.70	6.46
11-12 AM	6.44	6.97	6.62
12- 1 PM	6.42	6.85	6.56
1- 2 PM	6.54	6.93	6.67
2- 3 PM	6.50	6.88	6.63
3- 4 PM	6.49	6.62	6.54
4- 5 PM	6.13	6.36	6.21
5- 6 PM	5.70	5.82	5.74
6- 7 PM	5.03	5.11	5.05
7- 8 PM	4.21	4.25	4.23
8- 9 PM	3.56	3.50	3.54
9-10 PM	2.99	2.86	2.95
10-11 PM	2.39	2.23	2.33
11-12 PM	1.94	1.74	1.87
SUBTOTAL 6AM-2-PM	45.57	45.50	45.55
SUBTOTAL 2PM-10PM	40.64	41.45	40.91
SUBTOTAL 9-1,2-6PM	50.01	52.43	50.82
7-9,11-2 & 3-6PM	48.31	48.72	48.45

ANNUAL MAXIMUM TRAFFIC HOURS

ORDER	DAY	DATE	HOUR	HOURLY VOLUME	PERCENT OF AADT
1	SUN	AUG 9	11-12 AM	448	11.9
2	SUN	JUL 12	10-11 AM	439	11.6
3	SUN	JUL 19	10-11 AM	438	11.6
4	SUN	AUG 2	11-12 AM	438	11.6
5	SUN	JUL 12	2- 3 PM	436	11.6
6	SUN	JUN 28	12- 1 PM	425	11.3
7	SAT	JUL 18	10-11 AM	423	11.2
8	SUN	JUL 26	11-12 AM	423	11.2
9	SUN	JUL 12	11-12 AM	422	11.2
10	SUN	JUN 28	3- 4 PM	421	11.2
11	SAT	JUL 18	11-12 AM	420	11.1
12	SAT	JUN 27	2- 3 PM	419	11.1
13	SAT	JUL 18	1- 2 PM	419	11.1
14	SAT	JUL 18	2- 3 PM	418	11.1
15	SUN	AUG 2	1- 2 PM	418	11.1
16	SUN	JUN 28	11-12 AM	416	11.0
17	SAT	JUL 18	3- 4 PM	415	11.0
18	SAT	JUL 25	3- 4 PM	415	11.0
19	SAT	AUG 1	1- 2 PM	414	11.0
20	SAT	JUL 11	3- 4 PM	413	10.9
21	SUN	JUL 26	12- 1 PM	412	10.9
22	SAT	AUG 1	12- 1 PM	412	10.9
23	SAT	JUL 25	12- 1 PM	411	10.9
24	SAT	JUL 25	2- 3 PM	411	10.9
25	SAT	AUG 1	3- 4 PM	411	10.9
26	SUN	AUG 2	10-11 AM	410	10.9
27	SAT	AUG 8	1- 2 PM	410	10.9
28	SAT	JUN 27	11-12 AM	408	10.8
29	SUN	JUL 19	2- 3 PM	406	10.8
30	SAT	JUL 11	11-12 AM	405	10.7
40	SAT	JUL 25	1- 2 PM	401	10.6
50	SAT	AUG 1	11-12 AM	394	10.4
60	SUN	JUN 14	1- 2 PM	387	10.3
70	SUN	JUN 14	12- 1 PM	378	10.0
80	SAT	JUL 11	4- 5 PM	375	9.9
90	SUN	MAY 31	12- 1 PM	369	9.8
100	SUN	AUG 16	2- 3 PM	367	9.7

ANNUAL MAXIMUM TRAFFIC DAYS

ORDER	DAY	DATE	DAILY VOLUME	PERCENT OF AADT
1	SAT	AUG 1	5991	159.5
2	SUN	AUG 2	5868	156.2
3	SAT	JUN 27	5833	155.2
4	SAT	JUL 11	5817	154.8
5	SUN	JUN 28	5816	154.8
6	SAT	JUL 18	5782	153.9
7	SAT	JUL 25	5631	149.9
8	SUN	JUL 19	5492	146.2
9	SUN	JUL 12	5461	145.3
10	SUN	JUL 26	5437	144.7
11	SAT	JUN 20	5427	144.4
12	SAT	AUG 8	5414	144.1
13	SUN	JUN 21	5372	143.0
14	SAT	JUN 13	5359	142.6
15	SUN	AUG 9	5309	141.3
16	SUN	JUN 14	5240	139.5
17	SUN	AUG 16	5222	139.0
18	SAT	AUG 15	5207	138.6
19	SAT	SEP 12	5089	135.4
20	SUN	SEP 27	5000	133.1
21	SAT	MAY 30	4999	133.0
22	SAT	JUN 6	4991	132.8
23	FRI	JUL 31	4977	132.5
24	SAT	AUG 22	4967	132.2
25	SAT	AUG 29	4957	131.9
26	FRI	JUL 10	4955	131.9
27	SUN	JUN 7	4945	131.6
28	FRI	JUL 17	4924	131.0
29	SAT	SEP 26	4915	130.8
30	SUN	SEP 6	4903	130.5
40	WED	JUL 8	4745	126.3
50	WED	AUG 5	4641	123.5
60	WED	JUL 15	4561	121.4
70	SUN	OCT 18	4466	118.9
80	SUN	MAR 15	4369	116.3
90	WED	OCT 14	4313	114.8
100	SUN	NOV 1	4245	113.0

NEBRASKA DEPARTMENT OF ROADS
PLANNING AND PROJECT DEVELOPMENT DIVISION
2015 CONTINUOUS TRAFFIC COUNT DATA

STATION: 53 BOTH DIRE

ROUTE: I80

LOCATION: SE SIDNEY INTG E LEG A053 CLASSIFICATION DATA FROM STATION K2053E

MONTH	TRAFFIC AVERAGES 5 DAY	TRAFFIC AVERAGES 7 DAY	PERCENT 7 DAY IS OF 5 DAY	PERCENT MONTH IS OF YEAR
JANUARY	5,635	5,888	104.5	78.4
FEBRUARY	5,639	5,805	102.9	77.3
MARCH	6,481	6,955	107.3	92.6
* APRIL	6,786	7,086	104.4	94.4
* MAY	7,524	7,786	103.5	103.7
* JUNE	8,349	8,869	106.2	118.1
* JULY	9,172	9,479	103.3	126.3
AUGUST	8,541	9,045	105.9	120.5
* SEPTEMBER	8,196	8,562	104.5	114.1
OCTOBER	7,866	8,179	104.0	109.0
NOVEMBER	6,045	6,539	108.2	87.1
DECEMBER	5,434	5,894	108.5	78.5
* ANNUAL	7,139	7,507	105.2	100.0

* TRAFFIC IS ESTIMATED OR AFFECTED BY DETOUR OR CONSTRUCTION

VEHICLE CLASSIFICATION

VEHICLE TYPE	NUMBER	PERCENT
CARS AND MOTORCYCLES	1,882	25.07
OTHER 2-AXLE 4-TIRE VEHICLE	1,159	15.44
SINGLE UNIT TRUCKS:		
2-AXLE 6-TIRE	58	.77
3-AXLE	36	.47
4 OR MORE AXLE	2	.02
SINGLE TRAILER TRUCKS:		
4 OR LESS AXLE	229	3.05
5-AXLE	3,814	50.81
6 OR MORE AXLE	83	1.10
MULTI-TRAILER TRUCKS:		
5 OR LESS AXLE	92	1.22
6-AXLE	132	1.75
7 OR MORE AXLE	7	.09
BUSES	13	.17
TOTAL HEAVY TRUCKS	4,466	59.50
TOTAL VEHICLES	7,507	100.00

ADTR107

NEBRASKA DEPARTMENT OF ROADS
PLANNING AND PROJECT DEVELOPMENT DIVISION
2015 CONTINUOUS TRAFFIC COUNT DATA

STATION: 53 BOTH DIREC

ROUTE: I80

LOCATION: SE SIDNEY INTG E LEG A053

FUNCTIONAL CLASSIFICATION: RURAL-PRINCIPAL ARTERIAL-INTERSTATE

ANNUAL AVERAGE DAILY TRAFFIC 7507

ANNUAL WEEKDAY TRAFFIC 7139

ANNUAL WEEKEND TRAFFIC 8427

PERCENT DESIGN HOURLY VOLUME 10.2

PEAK HOUR OF THE DAY 1- 2 PM

HOURLY PERCENT OF TRAFFIC

HOUR PERIOD	WEEKDAYS	WEEKENDS	AVERAGE
12- 1 AM	1.53	1.66	1.57
1- 2 AM	1.32	1.41	1.35
2- 3 AM	1.23	1.29	1.25
3- 4 AM	1.28	1.29	1.28
4- 5 AM	1.50	1.46	1.49
5- 6 AM	2.02	1.88	1.97
6- 7 AM	2.98	2.67	2.88
7- 8 AM	4.57	3.91	4.36
8- 9 AM	5.21	5.23	5.21
9-10 AM	6.02	6.26	6.10
10-11 AM	6.46	6.81	6.57
11-12 AM	6.58	7.01	6.72
12- 1 PM	6.55	6.87	6.65
1- 2 PM	6.64	6.89	6.72
2- 3 PM	6.61	6.87	6.70
3- 4 PM	6.56	6.65	6.59
4- 5 PM	6.34	6.30	6.33
5- 6 PM	6.14	5.72	6.01
6- 7 PM	5.14	5.04	5.11
7- 8 PM	4.31	4.27	4.29
8- 9 PM	3.62	3.55	3.60
9-10 PM	3.02	2.91	2.98
10-11 PM	2.42	2.28	2.38
11-12 PM	1.96	1.78	1.90
SUBTOTAL 6AM-2-PM	45.05	45.69	45.25
SUBTOTAL 2PM-10PM	41.77	41.35	41.64
SUBTOTAL 9-1,2-6PM	51.30	52.52	51.69
7-9,11-2 & 3-6PM	48.62	48.61	48.62

ANNUAL MAXIMUM TRAFFIC HOURS

ORDER	DAY	DATE	HOUR	HOURLY VOLUME	PERCENT OF AADT
1	SAT	AUG 8	1- 2 PM	848	11.2
2	SUN	AUG 9	11-12 AM	842	11.2
3	SAT	AUG 1	1- 2 PM	823	10.9
4	SAT	AUG 1	3- 4 PM	821	10.9
5	SUN	AUG 2	11-12 AM	815	10.8
6	SUN	JUL 26	2- 3 PM	811	10.8
7	SAT	JUN 27	2- 3 PM	807	10.7
8	SAT	JUL 18	4- 5 PM	798	10.6
9	SAT	AUG 1	2- 3 PM	797	10.6
10	SAT	AUG 8	2- 3 PM	797	10.6
11	SUN	AUG 2	2- 3 PM	796	10.6
12	SUN	JUL 12	10-11 AM	794	10.5
13	SAT	JUL 18	11-12 AM	792	10.5
14	SUN	JUL 12	2- 3 PM	791	10.5
15	SUN	AUG 2	1- 2 PM	789	10.5
16	SAT	JUN 27	11-12 AM	788	10.4
17	SUN	JUL 26	3- 4 PM	788	10.4
18	SUN	AUG 2	12- 1 PM	787	10.4
19	SUN	AUG 9	1- 2 PM	787	10.4
20	SAT	JUN 27	12- 1 PM	786	10.4
21	SAT	AUG 1	11-12 AM	785	10.4
22	SAT	AUG 8	3- 4 PM	785	10.4
23	SUN	JUL 19	10-11 AM	784	10.4
24	SUN	JUL 19	2- 3 PM	784	10.4
25	SAT	JUL 25	3- 4 PM	781	10.4
26	SAT	AUG 8	10-11 AM	780	10.3
27	SAT	JUL 18	10-11 AM	776	10.3
28	SUN	AUG 9	10-11 AM	772	10.2
29	SAT	JUL 11	11-12 AM	769	10.2
30	SAT	JUL 18	3- 4 PM	768	10.2
40	SUN	JUN 28	3- 4 PM	755	10.0
50	FRI	JUL 31	3- 4 PM	744	9.9
60	SAT	AUG 8	4- 5 PM	737	9.8
70	SUN	JUN 28	10-11 AM	727	9.6
80	SUN	JUL 19	1- 2 PM	719	9.5
90	SAT	AUG 1	9-10 AM	712	9.4
100	SUN	SEP 27	2- 3 PM	710	9.4

ANNUAL MAXIMUM TRAFFIC DAYS

ORDER	DAY	DATE	DAILY VOLUME	PERCENT OF AADT
1	SAT	AUG 1	11771	156.8
2	SAT	JUN 27	11290	150.3
3	SAT	JUL 18	11289	150.3
4	SAT	JUL 25	11200	149.1
5	SAT	AUG 8	11157	148.6
6	SAT	JUL 11	10946	145.8
7	SUN	AUG 2	10933	145.6
8	SUN	JUL 26	10672	142.1
9	FRI	JUL 31	10626	141.5
10	SUN	JUL 19	10606	141.2
11	SUN	AUG 9	10590	141.0
12	SUN	JUN 28	10571	140.8
13	FRI	JUL 10	10424	138.8
14	SAT	JUN 20	10417	138.7
15	SAT	AUG 15	10393	138.4
16	SUN	JUL 12	10307	137.2
17	FRI	JUL 17	10180	135.6
18	FRI	JUL 24	10175	135.5
19	SUN	AUG 16	10134	134.9
20	SAT	JUN 13	10130	134.9
21	SUN	JUN 21	10043	133.7
22	SAT	SEP 12	10021	133.4
23	FRI	AUG 7	10016	133.4
24	FRI	JUL 3	9998	133.1
25	THU	JUL 2	9986	133.0
26	FRI	SEP 4	9853	131.2
27	SUN	JUN 14	9848	131.1
28	SAT	SEP 26	9802	130.5
29	WED	JUL 22	9791	130.4
30	FRI	JUN 26	9763	130.0
40	WED	JUL 1	9617	128.1
50	WED	JUL 29	9420	125.4
60	SAT	DEC 19	9235	123.0
70	SAT	MAR 21	9067	120.7
80	THU	SEP 10	8877	118.2
90	SUN	MAY 17	8750	116.5
100	THU	OCT 1	8629	114.9

NEBRASKA DEPARTMENT OF ROADS
PLANNING AND PROJECT DEVELOPMENT DIVISION
2015 CONTINUOUS TRAFFIC COUNT DATA

STATION: 54 EAST

ROUTE: I80

LOCATION: E KEARNEY INTERCHANGE E LEG A054

MONTH	TRAFFIC AVERAGES 5 DAY	TRAFFIC AVERAGES 7 DAY	PERCENT 7 DAY IS OF 5 DAY	PERCENT MONTH IS OF YEAR
JANUARY	7,389	7,555	102.2	74.2
FEBRUARY	7,528	7,390	98.2	72.6
MARCH	9,125	9,498	104.1	93.2
APRIL	9,549	9,796	102.6	96.2
MAY	10,837	10,799	99.6	106.0
JUNE	11,793	12,111	102.7	118.9
JULY	12,823	13,010	101.5	127.7
AUGUST	11,813	12,239	103.6	120.2
SEPTEMBER	11,257	11,382	101.1	111.7
OCTOBER	10,618	10,655	100.3	104.6
NOVEMBER	8,852	9,212	104.1	90.4
DECEMBER	8,303	8,587	103.4	84.3
ANNUAL	9,991	10,186	102.0	100.0

VEHICLE CLASSIFICATION

VEHICLE TYPE	NUMBER	PERCENT
CARS AND MOTORCYCLES	--	--
OTHER 2-AXLE 4-TIRE VEHICLE	--	--
SINGLE UNIT TRUCKS:		
2-AXLE 6-TIRE	--	--
3-AXLE	--	--
4 OR MORE AXLE	--	--
SINGLE TRAILER TRUCKS:		
4 OR LESS AXLE	--	--
5-AXLE	--	--
6 OR MORE AXLE	--	--
MULTI-TRAILER TRUCKS:		
5 OR LESS AXLE	--	--
6-AXLE	--	--
7 OR MORE AXLE	--	--
BUSES	--	--
TOTAL HEAVY TRUCKS	--	--
TOTAL VEHICLES	10,186	100.00

ADTR107

NEBRASKA DEPARTMENT OF ROADS
PLANNING AND PROJECT DEVELOPMENT DIVISION
2015 CONTINUOUS TRAFFIC COUNT DATA

STATION: 54 EAST

ROUTE: I80

LOCATION: E KEARNEY INTERCHANGE E LEG A054

FUNCTIONAL CLASSIFICATION: RURAL-PRINCIPAL ARTERIAL-INTERSTATE

ANNUAL AVERAGE DAILY TRAFFIC 10186

ANNUAL WEEKDAY TRAFFIC 9991

ANNUAL WEEKEND TRAFFIC 10674

PERCENT DESIGN HOURLY VOLUME 11.9

PEAK HOUR OF THE DAY 3- 4 PM

HOURLY PERCENT OF TRAFFIC

HOUR PERIOD	WEEKDAYS	WEEKENDS	AVERAGE
12- 1 AM	1.41	1.61	1.47
1- 2 AM	1.15	1.28	1.19
2- 3 AM	1.04	1.03	1.04
3- 4 AM	.99	.94	.97
4- 5 AM	1.07	.93	1.03
5- 6 AM	1.47	1.12	1.37
6- 7 AM	2.56	1.73	2.31
7- 8 AM	3.67	2.73	3.39
8- 9 AM	4.35	3.91	4.22
9-10 AM	5.01	5.15	5.05
10-11 AM	5.46	6.12	5.66
11-12 AM	5.76	6.53	5.99
12- 1 PM	6.36	6.85	6.51
1- 2 PM	6.87	7.28	6.99
2- 3 PM	7.44	7.72	7.53
3- 4 PM	7.83	7.95	7.86
4- 5 PM	7.85	7.64	7.79
5- 6 PM	7.48	6.83	7.28
6- 7 PM	5.89	5.87	5.88
7- 8 PM	4.75	4.91	4.80
8- 9 PM	3.92	4.10	3.97
9-10 PM	3.27	3.41	3.31
10-11 PM	2.49	2.51	2.49
11-12 PM	1.92	1.85	1.90
SUBTOTAL 6AM-2-PM	40.07	40.33	40.15
SUBTOTAL 2PM-10PM	48.46	48.46	48.46
SUBTOTAL 9-1,2-6PM	53.22	54.83	53.70
7-9,11-2 & 3-6PM	50.19	49.76	50.07

ANNUAL MAXIMUM TRAFFIC HOURS

ORDER	DAY	DATE	HOUR	HOURLY VOLUME	PERCENT OF AADT
1	SUN	NOV 29	2- 3 PM	1642	16.1
2	SUN	NOV 29	3- 4 PM	1630	16.0
3	SUN	JUL 5	2- 3 PM	1480	14.5
4	FRI	OCT 23	3- 4 PM	1452	14.2
5	SUN	AUG 2	3- 4 PM	1420	13.9
6	SUN	JUL 5	4- 5 PM	1410	13.8
7	SUN	JUL 5	3- 4 PM	1388	13.6
8	SUN	AUG 2	4- 5 PM	1377	13.5
9	MON	SEP 7	4- 5 PM	1323	12.9
10	SUN	DEC 27	2- 3 PM	1319	12.9
11	SUN	JUL 5	1- 2 PM	1311	12.8
12	FRI	JUL 31	4- 5 PM	1309	12.8
13	MON	SEP 7	3- 4 PM	1300	12.7
14	MON	SEP 7	2- 3 PM	1296	12.7
15	SUN	AUG 9	4- 5 PM	1292	12.6
16	SUN	AUG 9	3- 4 PM	1286	12.6
17	SUN	DEC 27	3- 4 PM	1277	12.5
18	WED	NOV 25	2- 3 PM	1275	12.5
19	SUN	NOV 29	1- 2 PM	1270	12.4
20	FRI	SEP 4	2- 3 PM	1263	12.3
21	WED	NOV 25	4- 5 PM	1260	12.3
22	SUN	NOV 29	4- 5 PM	1258	12.3
23	WED	NOV 25	3- 4 PM	1253	12.3
24	FRI	OCT 23	2- 3 PM	1250	12.2
25	SUN	JUN 28	2- 3 PM	1239	12.1
26	FRI	JUL 31	2- 3 PM	1235	12.1
27	FRI	SEP 4	4- 5 PM	1235	12.1
28	FRI	JUL 31	3- 4 PM	1225	12.0
29	MON	MAY 25	3- 4 PM	1220	11.9
30	THU	JUL 2	4- 5 PM	1220	11.9
40	MON	SEP 7	1- 2 PM	1181	11.5
50	WED	NOV 25	1- 2 PM	1165	11.4
60	SUN	AUG 2	5- 6 PM	1147	11.2
70	FRI	OCT 9	3- 4 PM	1135	11.1
80	FRI	JUL 24	5- 6 PM	1121	11.0
90	THU	JUL 2	5- 6 PM	1112	10.9
100	SAT	AUG 1	4- 5 PM	1101	10.8

ANNUAL MAXIMUM TRAFFIC DAYS

ORDER	DAY	DATE	DAILY VOLUME	PERCENT OF AADT
1	FRI	JUL 31	15925	156.3
2	WED	NOV 25	15455	151.7
3	THU	JUL 2	15372	150.9
4	SUN	JUL 5	15330	150.5
5	FRI	SEP 4	15304	150.2
6	FRI	AUG 7	14971	146.9
7	SUN	AUG 9	14749	144.7
8	SUN	AUG 2	14746	144.7
9	FRI	JUL 24	14695	144.2
10	FRI	JUL 17	14615	143.4
11	SAT	AUG 8	14551	142.8
12	FRI	JUN 26	14516	142.5
13	SAT	AUG 1	14488	142.2
14	SUN	JUN 28	14487	142.2
15	MON	SEP 7	14425	141.6
16	SUN	JUL 19	14382	141.1
17	FRI	JUL 10	14377	141.1
18	SUN	JUL 26	14180	139.2
19	FRI	JUL 3	14162	139.0
20	FRI	SEP 25	14145	138.8
21	FRI	JUN 19	14109	138.5
22	FRI	OCT 23	14089	138.3
23	FRI	AUG 14	14040	137.8
24	FRI	OCT 9	14012	137.5
25	FRI	MAY 22	13977	137.2
26	THU	JUL 30	13861	136.0
27	FRI	JUN 12	13850	135.9
28	SAT	JUL 25	13841	135.8
29	FRI	AUG 21	13831	135.7
30	SUN	JUL 12	13813	135.6
40	FRI	SEP 18	13316	130.7
50	THU	JUN 18	12915	126.7
60	FRI	OCT 2	12568	123.3
70	FRI	MAY 15	12282	120.5
80	SUN	DEC 27	12034	118.1
90	WED	JUN 10	11819	116.0
100	WED	AUG 19	11719	115.0

NEBRASKA DEPARTMENT OF ROADS
PLANNING AND PROJECT DEVELOPMENT DIVISION
2015 CONTINUOUS TRAFFIC COUNT DATA

STATION: 54 WEST

ROUTE: I80

LOCATION: E KEARNEY INTERCHANGE E LEG A054

MONTH	TRAFFIC AVERAGES 5 DAY	TRAFFIC AVERAGES 7 DAY	PERCENT 7 DAY IS OF 5 DAY	PERCENT MONTH IS OF YEAR
JANUARY	7,646	7,842	102.6	74.8
FEBRUARY	7,858	7,792	99.2	74.3
MARCH	9,275	9,827	106.0	93.7
APRIL	9,373	9,587	102.3	91.4
MAY	10,836	11,070	102.2	105.6
JUNE	12,025	12,500	104.0	119.2
JULY	13,225	13,356	101.0	127.4
AUGUST	11,801	12,319	104.4	117.5
SEPTEMBER	11,336	11,663	102.9	111.2
OCTOBER	10,760	11,003	102.3	104.9
NOVEMBER	9,012	9,531	105.8	90.9
DECEMBER	8,766	9,353	106.7	89.2
ANNUAL	10,159	10,487	103.2	100.0

VEHICLE CLASSIFICATION

VEHICLE TYPE	NUMBER	PERCENT
CARS AND MOTORCYCLES	--	--
OTHER 2-AXLE 4-TIRE VEHICLE	--	--
SINGLE UNIT TRUCKS:		
2-AXLE 6-TIRE	--	--
3-AXLE	--	--
4 OR MORE AXLE	--	--
SINGLE TRAILER TRUCKS:		
4 OR LESS AXLE	--	--
5-AXLE	--	--
6 OR MORE AXLE	--	--
MULTI-TRAILER TRUCKS:		
5 OR LESS AXLE	--	--
6-AXLE	--	--
7 OR MORE AXLE	--	--
BUSES	--	--
TOTAL HEAVY TRUCKS	--	--
TOTAL VEHICLES	10,487	100.00

ADTR107

NEBRASKA DEPARTMENT OF ROADS
PLANNING AND PROJECT DEVELOPMENT DIVISION
2015 CONTINUOUS TRAFFIC COUNT DATA

STATION: 54 WEST

ROUTE: I80

LOCATION: E KEARNEY INTERCHANGE E LEG A054

FUNCTIONAL CLASSIFICATION: RURAL-PRINCIPAL ARTERIAL-INTERSTATE

ANNUAL AVERAGE DAILY TRAFFIC	10487
ANNUAL WEEKDAY TRAFFIC	10159
ANNUAL WEEKEND TRAFFIC	11307
PERCENT DESIGN HOURLY VOLUME	10.8
PEAK HOUR OF THE DAY	4- 5 PM

HOURLY PERCENT OF TRAFFIC

HOUR PERIOD	WEEKDAYS	WEEKENDS	AVERAGE
12- 1 AM	1.41	1.65	1.49
1- 2 AM	1.18	1.29	1.21
2- 3 AM	.98	1.06	1.01
3- 4 AM	.97	1.01	.99
4- 5 AM	1.11	1.01	1.08
5- 6 AM	1.61	1.18	1.48
6- 7 AM	2.57	1.63	2.28
7- 8 AM	4.39	2.61	3.85
8- 9 AM	5.29	3.96	4.88
9-10 AM	5.85	5.35	5.70
10-11 AM	6.37	6.49	6.40
11-12 AM	6.56	7.18	6.75
12- 1 PM	6.36	7.08	6.58
1- 2 PM	6.25	6.96	6.47
2- 3 PM	6.51	7.09	6.69
3- 4 PM	6.75	7.18	6.89
4- 5 PM	7.00	7.15	7.04
5- 6 PM	6.86	6.75	6.82
6- 7 PM	5.76	5.98	5.82
7- 8 PM	4.60	5.02	4.73
8- 9 PM	3.89	4.19	3.98
9-10 PM	3.19	3.48	3.28
10-11 PM	2.52	2.67	2.56
11-12 PM	2.02	2.02	2.02
SUBTOTAL 6AM-2-PM	43.68	41.29	42.95
SUBTOTAL 2PM-10PM	44.59	46.88	45.29
SUBTOTAL 9-1,2-6PM	52.29	54.30	52.91
7-9,11-2 & 3-6PM	49.50	48.91	49.32

ANNUAL MAXIMUM TRAFFIC HOURS

ORDER	DAY	DATE	HOUR	HOURLY VOLUME	PERCENT OF AADT
1	SUN	DEC 27	2- 3 PM	1554	14.8
2	SUN	DEC 27	12- 1 PM	1546	14.7
3	SUN	DEC 27	11-12 AM	1533	14.6
4	SUN	DEC 27	1- 2 PM	1529	14.5
5	SUN	DEC 27	3- 4 PM	1518	14.4
6	SUN	NOV 29	12- 1 PM	1490	14.2
7	SUN	NOV 29	3- 4 PM	1441	13.7
8	SUN	DEC 27	4- 5 PM	1405	13.3
9	SUN	NOV 29	11-12 AM	1386	13.2
10	SAT	AUG 1	11-12 AM	1340	12.7
11	SAT	NOV 28	3- 4 PM	1287	12.2
12	SAT	NOV 28	1- 2 PM	1283	12.2
13	SUN	NOV 29	2- 3 PM	1270	12.1
14	SAT	AUG 1	2- 3 PM	1256	11.9
15	SUN	JUN 28	12- 1 PM	1250	11.9
16	FRI	JUL 3	11-12 AM	1250	11.9
17	SAT	JUL 18	11-12 AM	1247	11.8
18	SAT	AUG 1	12- 1 PM	1224	11.6
19	SUN	DEC 27	10-11 AM	1222	11.6
20	SUN	NOV 29	10-11 AM	1212	11.5
21	SUN	NOV 29	1- 2 PM	1211	11.5
22	SAT	AUG 1	3- 4 PM	1205	11.4
23	SUN	DEC 27	5- 6 PM	1185	11.2
24	SAT	JUL 25	10-11 AM	1171	11.1
25	SUN	AUG 2	4- 5 PM	1162	11.0
26	FRI	JUL 31	4- 5 PM	1150	10.9
27	SUN	AUG 2	2- 3 PM	1148	10.9
28	SUN	NOV 29	4- 5 PM	1146	10.9
29	SUN	AUG 9	3- 4 PM	1142	10.8
30	FRI	NOV 13	5- 6 PM	1138	10.8
40	FRI	JUL 17	5- 6 PM	1106	10.5
50	SAT	AUG 1	4- 5 PM	1096	10.4
60	FRI	JUL 31	11-12 AM	1079	10.2
70	SUN	JUN 28	1- 2 PM	1068	10.1
80	FRI	JUL 3	2- 3 PM	1064	10.1
90	SAT	JUL 25	2- 3 PM	1054	10.0
100	SUN	SEP 27	1- 2 PM	1040	9.9

ANNUAL MAXIMUM TRAFFIC DAYS

ORDER	DAY	DATE	DAILY VOLUME	PERCENT OF AADT
1	SUN	DEC 27	17894	170.6
2	SAT	AUG 1	16403	156.4
3	FRI	JUL 31	15858	151.2
4	SUN	AUG 2	15484	147.6
5	SAT	JUL 18	15200	144.9
6	FRI	JUL 17	15151	144.4
7	FRI	JUL 3	15130	144.2
8	THU	JUL 2	15056	143.5
9	FRI	JUL 10	14885	141.9
10	SUN	NOV 29	14877	141.8
11	SAT	JUL 25	14781	140.9
12	FRI	JUL 24	14748	140.6
13	FRI	JUN 26	14732	140.4
14	SAT	JUL 11	14604	139.2
15	SAT	JUN 27	14568	138.9
16	SAT	AUG 8	14537	138.6
17	FRI	MAY 22	14332	136.6
18	WED	NOV 25	14327	136.6
19	SUN	JUN 28	14280	136.1
20	SAT	JUN 20	14222	135.6
21	SUN	JUL 26	14194	135.3
22	SUN	AUG 9	14099	134.4
23	FRI	JUN 19	13959	133.1
24	SAT	SEP 5	13874	132.2
25	FRI	AUG 7	13848	132.0
26	SUN	JUL 12	13838	131.9
27	SUN	JUL 19	13801	131.6
28	FRI	SEP 4	13688	130.5
29	SAT	JUN 13	13590	129.5
30	SUN	JUN 21	13534	129.0
40	FRI	AUG 14	13269	126.5
50	WED	AUG 5	12896	122.9
60	WED	JUL 8	12687	120.9
70	TUE	JUN 30	12545	119.6
80	FRI	SEP 25	12333	117.6
90	FRI	APR 3	12099	115.3
100	SAT	OCT 24	11918	113.6

NEBRASKA DEPARTMENT OF ROADS
PLANNING AND PROJECT DEVELOPMENT DIVISION
2015 CONTINUOUS TRAFFIC COUNT DATA

STATION: 54 BOTH DIRE

ROUTE: I80

LOCATION: E KEARNEY INTERCHANGE E LEG A054

MONTH	TRAFFIC AVERAGES 5 DAY	TRAFFIC AVERAGES 7 DAY	PERCENT 7 DAY IS OF 5 DAY	PERCENT MONTH IS OF YEAR
JANUARY	15,035	15,397	102.4	74.5
FEBRUARY	15,386	15,182	98.7	73.4
MARCH	18,400	19,325	105.0	93.5
APRIL	18,922	19,383	102.4	93.8
MAY	21,673	21,869	100.9	105.8
JUNE	23,818	24,611	103.3	119.0
JULY	26,048	26,366	101.2	127.5
AUGUST	23,614	24,558	104.0	118.8
SEPTEMBER	22,593	23,045	102.0	111.5
OCTOBER	21,378	21,658	101.3	104.8
NOVEMBER	17,864	18,743	104.9	90.7
DECEMBER	17,069	17,940	105.1	86.8
ANNUAL	20,150	20,673	102.6	100.0

VEHICLE CLASSIFICATION

VEHICLE TYPE	NUMBER	PERCENT
CARS AND MOTORCYCLES	--	--
OTHER 2-AXLE 4-TIRE VEHICLE	--	--
SINGLE UNIT TRUCKS:		
2-AXLE 6-TIRE	--	--
3-AXLE	--	--
4 OR MORE AXLE	--	--
SINGLE TRAILER TRUCKS:		
4 OR LESS AXLE	--	--
5-AXLE	--	--
6 OR MORE AXLE	--	--
MULTI-TRAILER TRUCKS:		
5 OR LESS AXLE	--	--
6-AXLE	--	--
7 OR MORE AXLE	--	--
BUSES	--	--
TOTAL HEAVY TRUCKS	--	--
TOTAL VEHICLES	20,673	100.00

ADTR107

NEBRASKA DEPARTMENT OF ROADS
PLANNING AND PROJECT DEVELOPMENT DIVISION
2015 CONTINUOUS TRAFFIC COUNT DATA

STATION: 54 BOTH DIREC

ROUTE: I80

LOCATION: E KEARNEY INTERCHANGE E LEG A054

FUNCTIONAL CLASSIFICATION: RURAL-PRINCIPAL ARTERIAL-INTERSTATE

ANNUAL AVERAGE DAILY TRAFFIC 20673

ANNUAL WEEKDAY TRAFFIC 20150

ANNUAL WEEKEND TRAFFIC 21981

PERCENT DESIGN HOURLY VOLUME 11.1

PEAK HOUR OF THE DAY 4- 5 PM

HOURLY PERCENT OF TRAFFIC

HOUR PERIOD	WEEKDAYS	WEEKENDS	AVERAGE
12- 1 AM	1.41	1.63	1.48
1- 2 AM	1.16	1.29	1.20
2- 3 AM	1.01	1.05	1.02
3- 4 AM	.98	.98	.98
4- 5 AM	1.09	.97	1.05
5- 6 AM	1.54	1.15	1.42
6- 7 AM	2.57	1.68	2.30
7- 8 AM	4.03	2.67	3.62
8- 9 AM	4.82	3.94	4.56
9-10 AM	5.43	5.25	5.38
10-11 AM	5.92	6.31	6.04
11-12 AM	6.16	6.86	6.37
12- 1 PM	6.36	6.97	6.54
1- 2 PM	6.56	7.12	6.73
2- 3 PM	6.97	7.39	7.10
3- 4 PM	7.29	7.56	7.37
4- 5 PM	7.42	7.39	7.41
5- 6 PM	7.17	6.79	7.05
6- 7 PM	5.82	5.92	5.85
7- 8 PM	4.67	4.97	4.76
8- 9 PM	3.91	4.15	3.98
9-10 PM	3.23	3.45	3.29
10-11 PM	2.50	2.59	2.53
11-12 PM	1.97	1.94	1.96
SUBTOTAL 6AM-2-PM	41.89	40.83	41.57
SUBTOTAL 2PM-10PM	46.51	47.65	46.86
SUBTOTAL 9-1,2-6PM	52.75	54.56	53.30
7-9,11-2 & 3-6PM	49.84	49.33	49.69

ANNUAL MAXIMUM TRAFFIC HOURS

ORDER	DAY	DATE	HOUR	HOURLY VOLUME	PERCENT OF AADT
1	SUN	NOV 29	3- 4 PM	3071	14.8
2	SUN	NOV 29	2- 3 PM	2912	14.0
3	SUN	DEC 27	2- 3 PM	2873	13.8
4	SUN	DEC 27	3- 4 PM	2795	13.5
5	SUN	DEC 27	1- 2 PM	2636	12.7
6	SUN	DEC 27	4- 5 PM	2574	12.4
7	SUN	JUL 5	2- 3 PM	2564	12.4
8	SUN	NOV 29	12- 1 PM	2553	12.3
9	SUN	AUG 2	4- 5 PM	2539	12.2
10	SUN	AUG 2	3- 4 PM	2529	12.2
11	SUN	DEC 27	12- 1 PM	2501	12.0
12	SUN	JUL 5	3- 4 PM	2493	12.0
13	SUN	NOV 29	1- 2 PM	2481	12.0
14	FRI	JUL 31	4- 5 PM	2459	11.8
15	SUN	AUG 9	3- 4 PM	2428	11.7
16	SUN	JUL 5	4- 5 PM	2423	11.7
17	SUN	JUL 5	1- 2 PM	2410	11.6
18	MON	SEP 7	2- 3 PM	2406	11.6
19	SUN	NOV 29	4- 5 PM	2404	11.6
20	MON	SEP 7	3- 4 PM	2399	11.6
21	SUN	NOV 29	11-12 AM	2397	11.5
22	SAT	NOV 28	3- 4 PM	2379	11.5
23	SUN	DEC 27	11-12 AM	2377	11.4
24	SAT	AUG 1	2- 3 PM	2364	11.4
25	MON	SEP 7	4- 5 PM	2358	11.4
26	SUN	JUN 28	12- 1 PM	2340	11.3
27	SUN	AUG 9	4- 5 PM	2320	11.2
28	FRI	SEP 4	4- 5 PM	2305	11.1
29	SAT	AUG 1	3- 4 PM	2300	11.1
30	SUN	JUN 28	2- 3 PM	2299	11.1
40	SUN	JUN 14	3- 4 PM	2247	10.8
50	SUN	JUN 28	1- 2 PM	2213	10.7
60	SAT	AUG 1	12- 1 PM	2182	10.5
70	SUN	AUG 2	2- 3 PM	2160	10.4
80	FRI	JUL 3	11-12 AM	2132	10.3
90	SUN	AUG 2	12- 1 PM	2109	10.2
100	FRI	AUG 7	3- 4 PM	2083	10.0

ANNUAL MAXIMUM TRAFFIC DAYS

ORDER	DAY	DATE	DAILY VOLUME	PERCENT OF AADT
1	FRI	JUL 31	31783	153.7
2	SAT	AUG 1	30891	149.4
3	THU	JUL 2	30428	147.1
4	SUN	AUG 2	30230	146.2
5	SUN	DEC 27	29928	144.7
6	WED	NOV 25	29782	144.0
7	FRI	JUL 17	29766	143.9
8	FRI	JUL 24	29443	142.4
9	FRI	JUL 3	29292	141.6
10	FRI	JUL 10	29262	141.5
11	FRI	JUN 26	29248	141.4
12	SAT	AUG 8	29088	140.7
13	FRI	SEP 4	28992	140.2
14	SUN	AUG 9	28848	139.5
15	FRI	AUG 7	28819	139.4
16	SUN	JUN 28	28767	139.1
17	SUN	JUL 5	28729	138.9
18	SAT	JUL 18	28642	138.5
19	SAT	JUL 25	28622	138.4
20	SUN	NOV 29	28386	137.3
21	SUN	JUL 26	28374	137.2
22	FRI	MAY 22	28309	136.9
23	SUN	JUL 19	28183	136.3
24	FRI	JUN 19	28068	135.7
25	SAT	JUN 27	27806	134.5
26	SUN	JUL 12	27651	133.7
27	SAT	JUL 11	27640	133.7
28	MON	SEP 7	27386	132.4
29	FRI	AUG 14	27309	132.0
30	FRI	JUN 12	27249	131.8
40	SAT	SEP 5	26266	127.0
50	FRI	OCT 9	25785	124.7
60	THU	MAY 21	25212	121.9
70	WED	JUL 8	24578	118.8
80	THU	JUN 11	24411	118.0
90	SAT	DEC 19	24039	116.2
100	SUN	OCT 11	23523	113.7

NEBRASKA DEPARTMENT OF ROADS
PLANNING AND PROJECT DEVELOPMENT DIVISION
2015 CONTINUOUS TRAFFIC COUNT DATA

STATION: 55 EAST

ROUTE: I80

LOCATION: MILFORD INTERCHANGE E LEG A055 CLASSIFICATION DATA FROM STATION K1044E

MONTH	TRAFFIC AVERAGES 5 DAY	TRAFFIC AVERAGES 7 DAY	PERCENT 7 DAY IS OF 5 DAY	PERCENT MONTH IS OF YEAR
JANUARY	12,408	12,481	100.6	80.1
FEBRUARY	12,768	12,465	97.6	80.0
MARCH	14,609	14,981	102.5	96.2
APRIL	15,091	15,581	103.2	100.0
MAY	16,483	16,595	100.7	106.5
JUNE	16,918	17,364	102.6	111.5
JULY	18,092	18,374	101.6	117.9
AUGUST	17,094	17,632	103.1	113.2
SEPTEMBER	16,501	16,849	102.1	108.2
OCTOBER	15,872	16,098	101.4	103.3
NOVEMBER	14,077	14,656	104.1	94.1
DECEMBER	13,426	13,872	103.3	89.0
ANNUAL	15,278	15,579	102.0	100.0

VEHICLE CLASSIFICATION

VEHICLE TYPE	NUMBER	PERCENT
CARS AND MOTORCYCLES	7,968	51.14
OTHER 2-AXLE 4-TIRE VEHICLE	3,490	22.40
SINGLE UNIT TRUCKS:		
2-AXLE 6-TIRE	280	1.79
3-AXLE	85	.54
4 OR MORE AXLE	6	.03
SINGLE TRAILER TRUCKS:		
4 OR LESS AXLE	188	1.20
5-AXLE	3,091	19.84
6 OR MORE AXLE	261	1.67
MULTI-TRAILER TRUCKS:		
5 OR LESS AXLE	109	.69
6-AXLE	90	.57
7 OR MORE AXLE	2	.01
BUSES	9	.05
TOTAL HEAVY TRUCKS	4,121	26.45
TOTAL VEHICLES	15,579	100.00

ADTR107

NEBRASKA DEPARTMENT OF ROADS
PLANNING AND PROJECT DEVELOPMENT DIVISION
2015 CONTINUOUS TRAFFIC COUNT DATA

STATION: 55 EAST

ROUTE: I80

LOCATION: MILFORD INTERCHANGE E LEG A055

FUNCTIONAL CLASSIFICATION: RURAL-PRINCIPAL ARTERIAL-INTERSTATE

ANNUAL AVERAGE DAILY TRAFFIC	15579
ANNUAL WEEKDAY TRAFFIC	15278
ANNUAL WEEKEND TRAFFIC	16332
PERCENT DESIGN HOURLY VOLUME	11.8
PEAK HOUR OF THE DAY	4- 5 PM

HOURLY PERCENT OF TRAFFIC

HOUR PERIOD	WEEKDAYS	WEEKENDS	AVERAGE
12- 1 AM	1.17	1.46	1.26
1- 2 AM	.94	1.04	.97
2- 3 AM	.81	.84	.81
3- 4 AM	.80	.73	.78
4- 5 AM	1.03	.77	.95
5- 6 AM	1.66	.93	1.44
6- 7 AM	3.20	1.41	2.67
7- 8 AM	4.73	2.20	3.97
8- 9 AM	4.74	3.60	4.40
9-10 AM	5.15	4.99	5.10
10-11 AM	5.41	6.39	5.70
11-12 AM	5.65	7.07	6.07
12- 1 PM	5.78	6.97	6.14
1- 2 PM	6.16	6.92	6.39
2- 3 PM	7.01	7.24	7.08
3- 4 PM	7.55	7.48	7.53
4- 5 PM	8.33	7.72	8.15
5- 6 PM	7.76	7.47	7.67
6- 7 PM	6.18	6.44	6.26
7- 8 PM	4.69	5.37	4.89
8- 9 PM	3.84	4.52	4.04
9-10 PM	3.14	3.68	3.30
10-11 PM	2.61	2.81	2.67
11-12 PM	1.67	1.92	1.74
SUBTOTAL 6AM-2-PM	40.85	39.58	40.47
SUBTOTAL 2PM-10PM	48.54	49.97	48.97
SUBTOTAL 9-1,2-6PM	52.68	55.37	53.48
7-9,11-2 & 3-6PM	50.75	49.46	50.36

ANNUAL MAXIMUM TRAFFIC HOURS

ORDER	DAY	DATE	HOUR	HOURLY VOLUME	PERCENT OF AADT
1	SUN	APR 5	5- 6 PM	2363	15.1
2	SAT	SEP 5	11-12 AM	2350	15.0
3	SUN	APR 5	6- 7 PM	2291	14.7
4	SUN	NOV 29	3- 4 PM	2276	14.6
5	SUN	JUL 5	5- 6 PM	2254	14.4
6	SAT	SEP 5	10-11 AM	2197	14.1
7	FRI	NOV 27	11-12 AM	2147	13.7
8	SAT	SEP 26	8- 9 AM	2134	13.6
9	SUN	DEC 27	4- 5 PM	2118	13.5
10	FRI	OCT 23	5- 6 PM	2091	13.4
11	SAT	OCT 10	11-12 AM	2088	13.4
12	FRI	OCT 23	4- 5 PM	2067	13.2
13	SUN	NOV 29	4- 5 PM	2052	13.1
14	SUN	APR 5	7- 8 PM	2013	12.9
15	SUN	APR 5	4- 5 PM	2008	12.8
16	MON	SEP 7	4- 5 PM	1990	12.7
17	SAT	SEP 12	3- 4 PM	1969	12.6
18	SAT	OCT 10	10-11 AM	1961	12.5
19	SUN	DEC 27	3- 4 PM	1930	12.3
20	SUN	AUG 2	5- 6 PM	1918	12.3
21	SAT	SEP 12	4- 5 PM	1914	12.2
22	SUN	DEC 27	5- 6 PM	1906	12.2
23	FRI	MAY 8	4- 5 PM	1892	12.1
24	SAT	OCT 24	9-10 AM	1891	12.1
25	MON	SEP 7	5- 6 PM	1884	12.0
26	SAT	APR 11	10-11 AM	1870	12.0
27	FRI	AUG 28	5- 6 PM	1858	11.9
28	FRI	JUL 31	4- 5 PM	1848	11.8
29	FRI	JUL 31	3- 4 PM	1847	11.8
30	SAT	SEP 5	12- 1 PM	1846	11.8
40	FRI	MAY 8	5- 6 PM	1802	11.5
50	SAT	NOV 7	2- 3 PM	1760	11.2
60	FRI	OCT 9	3- 4 PM	1734	11.1
70	FRI	AUG 28	4- 5 PM	1718	11.0
80	FRI	NOV 27	10-11 AM	1677	10.7
90	THU	JUL 2	4- 5 PM	1657	10.6
100	FRI	JUN 12	4- 5 PM	1633	10.4

ANNUAL MAXIMUM TRAFFIC DAYS

ORDER	DAY	DATE	DAILY VOLUME	PERCENT OF AADT
1	SUN	JUL 5	22591	145.0
2	FRI	JUL 31	22517	144.5
3	SUN	APR 5	21885	140.4
4	WED	NOV 25	21708	139.3
5	FRI	OCT 23	21492	137.9
6	FRI	MAY 8	21458	137.7
7	MON	SEP 7	21274	136.5
8	FRI	SEP 4	21131	135.6
9	FRI	MAY 22	21128	135.6
10	FRI	AUG 7	21114	135.5
11	FRI	OCT 9	21004	134.8
12	SUN	AUG 2	20864	133.9
13	FRI	SEP 25	20727	133.0
14	FRI	JUL 17	20718	132.9
15	SUN	NOV 29	20677	132.7
16	THU	JUL 2	20613	132.3
17	SUN	AUG 9	20580	132.1
18	SUN	JUN 21	20552	131.9
19	FRI	AUG 14	20528	131.7
20	FRI	JUN 26	20438	131.1
21	SUN	DEC 27	20417	131.0
22	FRI	JUL 10	20293	130.2
23	FRI	JUL 24	20191	129.6
24	SUN	JUL 19	20148	129.3
25	SUN	JUL 26	20146	129.3
26	SUN	JUN 28	19976	128.2
27	FRI	AUG 21	19944	128.0
28	FRI	AUG 28	19934	127.9
29	SAT	SEP 12	19907	127.7
30	SAT	AUG 1	19844	127.3
40	FRI	MAY 29	19325	124.0
50	FRI	OCT 2	18692	119.9
60	SAT	OCT 10	18334	117.6
70	FRI	APR 3	18068	115.9
80	SAT	MAR 21	17862	114.6
90	THU	MAY 7	17464	112.0
100	FRI	OCT 30	17308	111.0

NEBRASKA DEPARTMENT OF ROADS
PLANNING AND PROJECT DEVELOPMENT DIVISION
2015 CONTINUOUS TRAFFIC COUNT DATA

STATION: 55 WEST

ROUTE: I80

LOCATION: MILFORD INTERCHANGE E LEG A055

CLASSIFICATION DATA FROM STATION K1044E

MONTH	TRAFFIC AVERAGES 5 DAY	TRAFFIC AVERAGES 7 DAY	PERCENT 7 DAY IS OF 5 DAY	PERCENT MONTH IS OF YEAR
JANUARY	12,581	12,663	100.7	81.2
FEBRUARY	12,778	12,623	98.8	80.9
MARCH	14,489	15,046	103.8	96.5
APRIL	14,640	14,968	102.2	96.0
MAY	16,107	16,533	102.6	106.0
JUNE	16,844	17,417	103.4	111.7
JULY	18,333	18,368	100.2	117.8
AUGUST	16,800	17,366	103.4	111.3
SEPTEMBER	16,181	16,788	103.8	107.6
OCTOBER	15,778	16,231	102.9	104.1
NOVEMBER	14,115	14,671	103.9	94.1
DECEMBER	13,972	14,518	103.9	93.1
ANNUAL	15,218	15,599	102.5	100.0

VEHICLE CLASSIFICATION

VEHICLE TYPE	NUMBER	PERCENT
CARS AND MOTORCYCLES	7,977	51.13
OTHER 2-AXLE 4-TIRE VEHICLE	3,494	22.39
SINGLE UNIT TRUCKS:		
2-AXLE 6-TIRE	281	1.80
3-AXLE	85	.54
4 OR MORE AXLE	6	.03
SINGLE TRAILER TRUCKS:		
4 OR LESS AXLE	188	1.20
5-AXLE	3,095	19.84
6 OR MORE AXLE	261	1.67
MULTI-TRAILER TRUCKS:		
5 OR LESS AXLE	109	.69
6-AXLE	91	.58
7 OR MORE AXLE	2	.01
BUSES	10	.06
TOTAL HEAVY TRUCKS	4,128	26.46
TOTAL VEHICLES	15,599	100.00

ADTR107

NEBRASKA DEPARTMENT OF ROADS
PLANNING AND PROJECT DEVELOPMENT DIVISION
2015 CONTINUOUS TRAFFIC COUNT DATA

STATION: 55 WEST

ROUTE: I80

LOCATION: MILFORD INTERCHANGE E LEG A055

FUNCTIONAL CLASSIFICATION: RURAL-PRINCIPAL ARTERIAL-INTERSTATE

ANNUAL AVERAGE DAILY TRAFFIC	15599
ANNUAL WEEKDAY TRAFFIC	15218
ANNUAL WEEKEND TRAFFIC	16552
PERCENT DESIGN HOURLY VOLUME	10.7
PEAK HOUR OF THE DAY	4- 5 PM

HOURLY PERCENT OF TRAFFIC

HOUR PERIOD	WEEKDAYS	WEEKENDS	AVERAGE
12- 1 AM	1.10	1.46	1.20
1- 2 AM	.89	1.08	.95
2- 3 AM	.81	.91	.84
3- 4 AM	.85	.81	.84
4- 5 AM	1.04	.85	.98
5- 6 AM	1.95	1.21	1.73
6- 7 AM	3.42	1.80	2.93
7- 8 AM	5.75	3.04	4.93
8- 9 AM	5.85	4.54	5.45
9-10 AM	6.05	5.88	6.00
10-11 AM	5.94	6.72	6.17
11-12 AM	5.74	6.97	6.11
12- 1 PM	5.74	6.72	6.03
1- 2 PM	6.22	6.92	6.43
2- 3 PM	6.37	7.09	6.58
3- 4 PM	6.87	7.27	6.99
4- 5 PM	7.45	7.32	7.41
5- 6 PM	7.24	6.75	7.09
6- 7 PM	5.58	5.76	5.63
7- 8 PM	4.33	5.03	4.54
8- 9 PM	3.55	4.11	3.72
9-10 PM	3.22	3.38	3.27
10-11 PM	2.34	2.57	2.41
11-12 PM	1.73	1.82	1.76
SUBTOTAL 6AM-2-PM	44.74	42.63	44.10
SUBTOTAL 2PM-10PM	44.62	46.74	45.26
SUBTOTAL 9-1,2-6PM	51.42	54.75	52.43
7-9,11-2 & 3-6PM	50.89	49.57	50.49

ANNUAL MAXIMUM TRAFFIC HOURS

ORDER	DAY	DATE	HOUR	HOURLY VOLUME	PERCENT OF AADT
1	SAT	SEP 5	7- 8 PM	2449	15.6
2	SAT	OCT 10	7- 8 PM	2150	13.7
3	WED	NOV 25	4- 5 PM	2066	13.2
4	WED	NOV 25	5- 6 PM	2006	12.8
5	SAT	OCT 24	4- 5 PM	1971	12.6
6	SAT	SEP 26	4- 5 PM	1937	12.4
7	SUN	NOV 29	11-12 AM	1927	12.3
8	SUN	DEC 27	11-12 AM	1919	12.3
9	FRI	NOV 27	7- 8 PM	1913	12.2
10	SAT	NOV 28	10-11 AM	1909	12.2
11	SUN	DEC 27	12- 1 PM	1899	12.1
12	SUN	DEC 27	10-11 AM	1879	12.0
13	SAT	SEP 26	3- 4 PM	1874	12.0
14	SUN	NOV 29	10-11 AM	1862	11.9
15	SAT	SEP 12	11-12 PM	1842	11.8
16	WED	NOV 25	6- 7 PM	1839	11.7
17	SAT	NOV 28	11-12 AM	1794	11.5
18	SUN	DEC 27	2- 3 PM	1793	11.4
19	WED	NOV 25	3- 4 PM	1769	11.3
20	SAT	OCT 24	3- 4 PM	1749	11.2
21	SUN	DEC 27	1- 2 PM	1744	11.1
22	FRI	JUL 31	4- 5 PM	1716	11.0
23	FRI	MAR 20	5- 6 PM	1714	10.9
24	FRI	APR 3	5- 6 PM	1712	10.9
25	FRI	NOV 13	4- 5 PM	1708	10.9
26	FRI	MAR 20	4- 5 PM	1706	10.9
27	SAT	SEP 5	8- 9 PM	1689	10.8
28	SUN	MAY 10	2- 3 PM	1684	10.7
29	FRI	NOV 13	5- 6 PM	1683	10.7
30	FRI	APR 3	4- 5 PM	1673	10.7
40	FRI	MAY 22	4- 5 PM	1624	10.4
50	FRI	JUN 26	5- 6 PM	1603	10.2
60	THU	JUL 2	4- 5 PM	1577	10.1
70	SAT	JUN 20	1- 2 PM	1565	10.0
80	SAT	AUG 1	11-12 AM	1546	9.9
90	FRI	AUG 28	5- 6 PM	1531	9.8
100	SAT	OCT 10	8- 9 PM	1515	9.7

ANNUAL MAXIMUM TRAFFIC DAYS

ORDER	DAY	DATE	DAILY VOLUME	PERCENT OF AADT
1	WED	NOV 25	23274	149.2
2	SUN	DEC 27	22731	145.7
3	FRI	JUL 31	22316	143.0
4	FRI	JUL 17	21662	138.8
5	SAT	AUG 1	21606	138.5
6	FRI	JUL 3	21566	138.2
7	FRI	MAY 22	21065	135.0
8	SAT	SEP 5	21012	134.7
9	THU	JUL 2	21010	134.6
10	FRI	JUL 10	20937	134.2
11	FRI	JUL 24	20937	134.2
12	FRI	AUG 7	20600	132.0
13	FRI	JUN 26	20580	131.9
14	FRI	SEP 4	20518	131.5
15	SUN	AUG 2	20407	130.8
16	FRI	JUN 19	20314	130.2
17	SAT	JUN 20	20127	129.0
18	SAT	AUG 29	19912	127.6
19	SAT	AUG 8	19839	127.1
20	SAT	NOV 28	19830	127.1
21	FRI	OCT 16	19758	126.6
22	SAT	MAY 23	19683	126.1
23	SAT	MAY 9	19674	126.1
24	SAT	JUN 27	19634	125.8
25	FRI	MAR 13	19618	125.7
26	FRI	AUG 14	19599	125.6
27	FRI	APR 3	19595	125.6
28	SAT	JUL 18	19572	125.4
29	FRI	JUN 12	19536	125.2
30	SAT	JUL 25	19505	125.0
40	SUN	OCT 11	19000	121.8
50	SUN	JUN 21	18878	121.0
60	SAT	SEP 12	18489	118.5
70	THU	MAY 21	17984	115.2
80	SUN	JUL 5	17603	112.8
90	THU	JUN 25	17413	111.6
100	FRI	NOV 6	17165	110.0

NEBRASKA DEPARTMENT OF ROADS
PLANNING AND PROJECT DEVELOPMENT DIVISION
2015 CONTINUOUS TRAFFIC COUNT DATA

STATION: 55 BOTH DIRE

ROUTE: I80

LOCATION: MILFORD INTERCHANGE E LEG A055

CLASSIFICATION DATA FROM STATION K1044E

MONTH	TRAFFIC AVERAGES 5 DAY	TRAFFIC AVERAGES 7 DAY	PERCENT 7 DAY IS OF 5 DAY	PERCENT MONTH IS OF YEAR
JANUARY	24,989	25,144	100.6	80.6
FEBRUARY	25,546	25,088	98.2	80.5
MARCH	29,098	30,027	103.2	96.3
APRIL	29,731	30,549	102.8	98.0
MAY	32,590	33,128	101.7	106.3
JUNE	33,762	34,781	103.0	111.6
JULY	36,425	36,742	100.9	117.8
AUGUST	33,894	34,998	103.3	112.3
SEPTEMBER	32,682	33,637	102.9	107.9
OCTOBER	31,650	32,329	102.1	103.7
NOVEMBER	28,192	29,327	104.0	94.1
DECEMBER	27,398	28,390	103.6	91.1
ANNUAL	30,496	31,178	102.2	100.0

VEHICLE CLASSIFICATION

VEHICLE TYPE	NUMBER	PERCENT
CARS AND MOTORCYCLES	15,945	51.13
OTHER 2-AXLE 4-TIRE VEHICLE	6,984	22.39
SINGLE UNIT TRUCKS:		
2-AXLE 6-TIRE	561	1.79
3-AXLE	170	.54
4 OR MORE AXLE	12	.03
SINGLE TRAILER TRUCKS:		
4 OR LESS AXLE	376	1.20
5-AXLE	6,186	19.83
6 OR MORE AXLE	522	1.67
MULTI-TRAILER TRUCKS:		
5 OR LESS AXLE	218	.69
6-AXLE	181	.58
7 OR MORE AXLE	4	.01
BUSES	19	.06
TOTAL HEAVY TRUCKS	8,249	26.45
TOTAL VEHICLES	31,178	100.00

ADTR107

NEBRASKA DEPARTMENT OF ROADS
PLANNING AND PROJECT DEVELOPMENT DIVISION
2015 CONTINUOUS TRAFFIC COUNT DATA

STATION: 55 BOTH DIREC

ROUTE: I80

LOCATION: MILFORD INTERCHANGE E LEG A055

FUNCTIONAL CLASSIFICATION: RURAL-PRINCIPAL ARTERIAL-INTERSTATE

ANNUAL AVERAGE DAILY TRAFFIC	31178
ANNUAL WEEKDAY TRAFFIC	30496
ANNUAL WEEKEND TRAFFIC	32883
PERCENT DESIGN HOURLY VOLUME	10.6
PEAK HOUR OF THE DAY	4- 5 PM

HOURLY PERCENT OF TRAFFIC

HOUR PERIOD	WEEKDAYS	WEEKENDS	AVERAGE
12- 1 AM	1.14	1.46	1.23
1- 2 AM	.91	1.06	.96
2- 3 AM	.81	.87	.83
3- 4 AM	.82	.77	.81
4- 5 AM	1.04	.81	.97
5- 6 AM	1.80	1.07	1.58
6- 7 AM	3.31	1.61	2.80
7- 8 AM	5.24	2.62	4.45
8- 9 AM	5.29	4.07	4.93
9-10 AM	5.60	5.44	5.55
10-11 AM	5.67	6.56	5.94
11-12 AM	5.70	7.02	6.09
12- 1 PM	5.76	6.84	6.08
1- 2 PM	6.19	6.92	6.41
2- 3 PM	6.69	7.16	6.83
3- 4 PM	7.21	7.37	7.26
4- 5 PM	7.89	7.52	7.78
5- 6 PM	7.50	7.11	7.38
6- 7 PM	5.88	6.10	5.95
7- 8 PM	4.51	5.20	4.71
8- 9 PM	3.69	4.32	3.88
9-10 PM	3.18	3.53	3.29
10-11 PM	2.47	2.69	2.54
11-12 PM	1.70	1.87	1.75
SUBTOTAL 6AM-2-PM	42.80	41.12	42.29
SUBTOTAL 2PM-10PM	46.58	48.35	47.11
SUBTOTAL 9-1,2-6PM	52.05	55.06	52.95
7-9,11-2 & 3-6PM	50.82	49.51	50.42

ANNUAL MAXIMUM TRAFFIC HOURS

ORDER	DAY	DATE	HOUR	HOURLY VOLUME	PERCENT OF AADT
1	WED	NOV 25	4- 5 PM	3899	12.5
2	WED	NOV 25	5- 6 PM	3808	12.2
3	SUN	NOV 29	3- 4 PM	3766	12.0
4	SUN	DEC 27	4- 5 PM	3692	11.8
5	SAT	SEP 5	11-12 AM	3644	11.6
6	SUN	APR 5	5- 6 PM	3585	11.4
7	SUN	DEC 27	2- 3 PM	3584	11.4
8	FRI	JUL 31	4- 5 PM	3564	11.4
9	SAT	SEP 5	10-11 AM	3559	11.4
10	SUN	DEC 27	3- 4 PM	3559	11.4
11	WED	NOV 25	3- 4 PM	3530	11.3
12	SUN	JUL 5	5- 6 PM	3519	11.2
13	FRI	OCT 23	5- 6 PM	3506	11.2
14	FRI	MAY 8	4- 5 PM	3448	11.0
15	FRI	OCT 23	4- 5 PM	3442	11.0
16	SUN	NOV 29	2- 3 PM	3416	10.9
17	SUN	AUG 2	5- 6 PM	3399	10.9
18	SUN	DEC 27	12- 1 PM	3397	10.8
19	FRI	AUG 28	5- 6 PM	3389	10.8
20	SUN	NOV 29	4- 5 PM	3354	10.7
21	SUN	DEC 27	1- 2 PM	3353	10.7
22	SUN	APR 5	4- 5 PM	3345	10.7
23	FRI	MAY 8	5- 6 PM	3341	10.7
24	SUN	DEC 27	5- 6 PM	3333	10.6
25	SUN	APR 5	6- 7 PM	3324	10.6
26	FRI	OCT 9	4- 5 PM	3320	10.6
27	FRI	JUL 31	3- 4 PM	3319	10.6
28	FRI	MAR 20	5- 6 PM	3311	10.6
29	FRI	AUG 14	5- 6 PM	3308	10.6
30	SUN	AUG 9	3- 4 PM	3305	10.6
40	FRI	JUL 31	2- 3 PM	3239	10.3
50	WED	NOV 25	2- 3 PM	3211	10.2
60	FRI	MAY 22	3- 4 PM	3186	10.2
70	FRI	SEP 25	5- 6 PM	3153	10.1
80	FRI	JUL 24	3- 4 PM	3126	10.0
90	FRI	APR 3	5- 6 PM	3079	9.8
100	SUN	AUG 9	5- 6 PM	3065	9.8

ANNUAL MAXIMUM TRAFFIC DAYS

ORDER	DAY	DATE	DAILY VOLUME	PERCENT OF AADT
1	WED	NOV 25	44982	144.2
2	FRI	JUL 31	44833	143.7
3	SUN	DEC 27	43148	138.3
4	FRI	JUL 17	42380	135.9
5	FRI	MAY 22	42193	135.3
6	FRI	AUG 7	41714	133.7
7	FRI	SEP 4	41649	133.5
8	THU	JUL 2	41623	133.5
9	SAT	AUG 1	41450	132.9
10	SUN	AUG 2	41271	132.3
11	FRI	JUL 10	41230	132.2
12	FRI	JUL 24	41128	131.9
13	FRI	JUN 26	41018	131.5
14	FRI	JUL 3	40820	130.9
15	FRI	MAY 8	40421	129.6
16	SAT	SEP 5	40218	128.9
17	SUN	JUL 5	40194	128.9
18	FRI	AUG 14	40127	128.7
19	FRI	JUN 19	39921	128.0
20	FRI	SEP 25	39714	127.3
21	SUN	NOV 29	39670	127.2
22	FRI	OCT 23	39559	126.8
23	SUN	AUG 9	39551	126.8
24	SAT	AUG 8	39467	126.5
25	SUN	JUN 21	39430	126.4
26	FRI	JUN 12	39354	126.2
27	FRI	AUG 28	39312	126.0
28	SUN	JUN 28	39200	125.7
29	FRI	OCT 16	39112	125.4
30	SUN	JUL 26	39102	125.4
40	THU	JUL 30	38128	122.2
50	FRI	APR 3	37663	120.7
60	SAT	OCT 10	37140	119.1
70	SAT	JUN 13	36114	115.8
80	SUN	SEP 13	35454	113.7
90	THU	AUG 13	35027	112.3
100	FRI	APR 24	34345	110.1

NEBRASKA DEPARTMENT OF ROADS
PLANNING AND PROJECT DEVELOPMENT DIVISION
2015 CONTINUOUS TRAFFIC COUNT DATA

STATION: 56 EAST

ROUTE: I80

LOCATION: SOUTHWEST OF GRETNA INTERCHANGE SW LEG A056

CLASSIFICATION DATA FROM STATION K1043SW

MONTH	TRAFFIC AVERAGES 5 DAY	TRAFFIC AVERAGES 7 DAY	PERCENT 7 DAY IS OF 5 DAY	PERCENT MONTH IS OF YEAR
JANUARY	18,525	18,473	99.7	80.2
FEBRUARY	18,806	18,548	98.6	80.5
MARCH	21,553	22,080	102.4	95.8
APRIL	22,573	23,009	101.9	99.9
MAY	24,424	24,772	101.4	107.5
JUNE	25,301	25,738	101.7	111.7
JULY	26,117	26,028	99.7	113.0
AUGUST	24,820	25,362	102.2	110.1
SEPTEMBER	23,769	24,836	104.5	107.8
OCTOBER	23,962	24,728	103.2	107.3
NOVEMBER	21,741	22,153	101.9	96.1
DECEMBER	20,616	20,778	100.8	90.2
ANNUAL	22,684	23,042	101.6	100.0

VEHICLE CLASSIFICATION

VEHICLE TYPE	NUMBER	PERCENT
CARS AND MOTORCYCLES	14,833	64.37
OTHER 2-AXLE 4-TIRE VEHICLE	4,355	18.90
SINGLE UNIT TRUCKS:		
2-AXLE 6-TIRE	359	1.55
3-AXLE	87	.37
4 OR MORE AXLE	6	.02
SINGLE TRAILER TRUCKS:		
4 OR LESS AXLE	219	.95
5-AXLE	2,870	12.45
6 OR MORE AXLE	84	.36
MULTI-TRAILER TRUCKS:		
5 OR LESS AXLE	123	.53
6-AXLE	81	.35
7 OR MORE AXLE	2	--
BUSES	23	.09
TOTAL HEAVY TRUCKS	3,854	16.72
TOTAL VEHICLES	23,042	100.00

ADTR107

NEBRASKA DEPARTMENT OF ROADS
PLANNING AND PROJECT DEVELOPMENT DIVISION
2015 CONTINUOUS TRAFFIC COUNT DATA

STATION: 56 EAST

ROUTE: I80

LOCATION: SOUTHWEST OF GRETNA INTERCHANGE SW LEG A056

FUNCTIONAL CLASSIFICATION: RURAL-PRINCIPAL ARTERIAL-INTERSTATE

ANNUAL AVERAGE DAILY TRAFFIC 23042

ANNUAL WEEKDAY TRAFFIC 22684

ANNUAL WEEKEND TRAFFIC 23937

PERCENT DESIGN HOURLY VOLUME 11.9

PEAK HOUR OF THE DAY 5- 6 PM

HOURLY PERCENT OF TRAFFIC

HOUR PERIOD	WEEKDAYS	WEEKENDS	AVERAGE
12- 1 AM	.92	1.55	1.10
1- 2 AM	.67	.98	.76
2- 3 AM	.59	.76	.64
3- 4 AM	.64	.67	.65
4- 5 AM	.99	.72	.91
5- 6 AM	1.68	.85	1.44
6- 7 AM	3.78	1.46	3.10
7- 8 AM	6.18	2.26	5.02
8- 9 AM	5.35	3.46	4.79
9-10 AM	5.09	4.85	5.02
10-11 AM	5.06	6.17	5.39
11-12 AM	5.28	7.14	5.83
12- 1 PM	5.48	7.18	5.98
1- 2 PM	5.64	7.13	6.09
2- 3 PM	6.18	7.24	6.49
3- 4 PM	7.14	7.64	7.29
4- 5 PM	8.75	8.06	8.55
5- 6 PM	9.24	7.41	8.69
6- 7 PM	6.49	6.02	6.35
7- 8 PM	4.34	5.17	4.59
8- 9 PM	3.56	4.43	3.82
9-10 PM	3.00	3.68	3.20
10-11 PM	2.32	2.99	2.52
11-12 PM	1.62	2.17	1.78
SUBTOTAL 6AM-2-PM	41.91	39.70	41.25
SUBTOTAL 2PM-10PM	48.74	49.69	49.02
SUBTOTAL 9-1,2-6PM	52.26	55.73	53.29
7-9,11-2 & 3-6PM	53.10	50.34	52.28

ANNUAL MAXIMUM TRAFFIC HOURS

ORDER	DAY	DATE	HOUR	HOURLY VOLUME	PERCENT OF AADT
1	SAT	SEP 5	7- 8 PM	4460	19.3
2	FRI	NOV 27	7- 8 PM	4380	19.0
3	SAT	APR 11	4- 5 PM	4272	18.5
4	SAT	OCT 10	7- 8 PM	4225	18.3
5	SAT	OCT 24	3- 4 PM	4187	18.1
6	SAT	SEP 26	4- 5 PM	4162	18.0
7	SAT	OCT 24	4- 5 PM	4124	17.8
8	SAT	SEP 12	11-12 PM	4052	17.5
9	SAT	OCT 10	8- 9 PM	3884	16.8
10	SAT	SEP 5	8- 9 PM	3852	16.7
11	SAT	NOV 7	11-12 PM	3527	15.3
12	SAT	SEP 26	3- 4 PM	3521	15.2
13	SAT	NOV 7	10-11 PM	3510	15.2
14	FRI	NOV 27	8- 9 PM	3447	14.9
15	FRI	NOV 27	6- 7 PM	3261	14.1
16	FRI	MAY 8	5- 6 PM	3182	13.8
17	SAT	APR 11	5- 6 PM	3169	13.7
18	FRI	MAY 8	4- 5 PM	3054	13.2
19	SAT	OCT 24	5- 6 PM	3027	13.1
20	SAT	SEP 26	5- 6 PM	2976	12.9
21	FRI	OCT 9	5- 6 PM	2911	12.6
22	FRI	JUL 31	4- 5 PM	2891	12.5
23	SAT	MAY 9	3- 4 PM	2859	12.4
24	SAT	APR 11	3- 4 PM	2812	12.2
25	SAT	MAY 9	4- 5 PM	2774	12.0
26	FRI	JUN 19	4- 5 PM	2772	12.0
27	THU	AUG 20	5- 6 PM	2768	12.0
28	FRI	SEP 18	5- 6 PM	2756	11.9
29	FRI	JUN 19	5- 6 PM	2751	11.9
30	FRI	OCT 23	5- 6 PM	2744	11.9
40	FRI	JUN 5	4- 5 PM	2645	11.4
50	FRI	MAY 8	6- 7 PM	2589	11.2
60	SUN	JUN 21	4- 5 PM	2534	10.9
70	FRI	JUL 24	5- 6 PM	2502	10.8
80	THU	JUL 2	5- 6 PM	2467	10.7
90	SAT	MAY 9	5- 6 PM	2454	10.6
100	WED	JUL 29	5- 6 PM	2434	10.5

ANNUAL MAXIMUM TRAFFIC DAYS

ORDER	DAY	DATE	DAILY VOLUME	PERCENT OF AADT
1	SAT	OCT 10	34303	148.8
2	FRI	MAY 8	32454	140.8
3	SAT	OCT 24	32013	138.9
4	SAT	SEP 26	31822	138.1
5	SAT	APR 11	31740	137.7
6	FRI	OCT 16	31303	135.8
7	SAT	SEP 5	31271	135.7
8	FRI	JUN 19	31117	135.0
9	SAT	MAY 9	31019	134.6
10	FRI	JUL 31	30639	132.9
11	FRI	MAY 22	30552	132.5
12	SAT	AUG 1	30391	131.8
13	FRI	JUL 17	30381	131.8
14	FRI	JUN 26	30268	131.3
15	FRI	OCT 9	29958	130.0
16	FRI	JUL 10	29951	129.9
17	FRI	AUG 7	29751	129.1
18	FRI	JUN 12	29394	127.5
19	FRI	AUG 14	29208	126.7
20	SAT	JUN 20	29183	126.6
21	FRI	SEP 25	29150	126.5
22	SAT	NOV 7	29088	126.2
23	WED	NOV 25	29074	126.1
24	SAT	SEP 12	29039	126.0
25	FRI	JUL 24	29023	125.9
26	FRI	JUN 5	28967	125.7
27	FRI	OCT 2	28842	125.1
28	FRI	SEP 4	28672	124.4
29	FRI	AUG 21	28657	124.3
30	FRI	SEP 18	28631	124.2
40	SAT	DEC 19	27936	121.2
50	THU	AUG 20	27181	117.9
60	FRI	DEC 18	26859	116.5
70	SAT	MAY 2	26574	115.3
80	SUN	JUN 28	26236	113.8
90	SUN	MAY 3	25743	111.7
100	SUN	JUL 26	25369	110.0

NEBRASKA DEPARTMENT OF ROADS
PLANNING AND PROJECT DEVELOPMENT DIVISION
2015 CONTINUOUS TRAFFIC COUNT DATA

STATION: 56 WEST

ROUTE: I80

LOCATION: SOUTHWEST OF GRETNA INTERCHANGE SW LEG A056

CLASSIFICATION DATA FROM STATION K1043SW

MONTH	TRAFFIC AVERAGES 5 DAY	TRAFFIC AVERAGES 7 DAY	PERCENT 7 DAY IS OF 5 DAY	PERCENT MONTH IS OF YEAR
JANUARY	19,481	19,581	100.5	82.3
FEBRUARY	19,233	18,949	98.5	79.6
MARCH	22,180	22,928	103.4	96.3
APRIL	22,723	23,217	102.2	97.5
MAY	24,579	25,051	101.9	105.2
JUNE	25,868	26,499	102.4	111.3
JULY	27,129	26,984	99.5	113.4
AUGUST	25,627	26,147	102.0	109.8
SEPTEMBER	24,729	25,715	104.0	108.0
OCTOBER	24,853	25,613	103.1	107.6
NOVEMBER	22,470	23,160	103.1	97.3
DECEMBER	21,305	21,787	102.3	91.5
ANNUAL	23,348	23,803	101.9	100.0

VEHICLE CLASSIFICATION

VEHICLE TYPE	NUMBER	PERCENT
CARS AND MOTORCYCLES	15,323	64.37
OTHER 2-AXLE 4-TIRE VEHICLE	4,499	18.90
SINGLE UNIT TRUCKS:		
2-AXLE 6-TIRE	371	1.55
3-AXLE	89	.37
4 OR MORE AXLE	6	.02
SINGLE TRAILER TRUCKS:		
4 OR LESS AXLE	227	.95
5-AXLE	2,965	12.45
6 OR MORE AXLE	86	.36
MULTI-TRAILER TRUCKS:		
5 OR LESS AXLE	127	.53
6-AXLE	84	.35
7 OR MORE AXLE	2	--
		--
BUSES	24	.10
TOTAL HEAVY TRUCKS	3,981	16.72
TOTAL VEHICLES	23,803	100.00

ADTR107

NEBRASKA DEPARTMENT OF ROADS
PLANNING AND PROJECT DEVELOPMENT DIVISION
2015 CONTINUOUS TRAFFIC COUNT DATA

STATION: 56 WEST

ROUTE: I80

LOCATION: SOUTHWEST OF GRETNA INTERCHANGE SW LEG A056

FUNCTIONAL CLASSIFICATION: RURAL-PRINCIPAL ARTERIAL-INTERSTATE

ANNUAL AVERAGE DAILY TRAFFIC	23803
ANNUAL WEEKDAY TRAFFIC	23348
ANNUAL WEEKEND TRAFFIC	24941
PERCENT DESIGN HOURLY VOLUME	12.0
PEAK HOUR OF THE DAY	4- 5 PM

HOURLY PERCENT OF TRAFFIC

HOUR PERIOD	WEEKDAYS	WEEKENDS	AVERAGE
12- 1 AM	1.04	1.60	1.21
1- 2 AM	.73	1.09	.84
2- 3 AM	.60	.87	.68
3- 4 AM	.59	.68	.62
4- 5 AM	.83	.70	.79
5- 6 AM	2.06	1.08	1.77
6- 7 AM	4.78	2.01	3.95
7- 8 AM	7.21	3.18	6.01
8- 9 AM	6.22	4.25	5.63
9-10 AM	5.34	5.28	5.32
10-11 AM	5.21	6.20	5.51
11-12 AM	5.19	6.90	5.70
12- 1 PM	5.33	6.94	5.81
1- 2 PM	5.54	6.98	5.97
2- 3 PM	5.83	7.17	6.23
3- 4 PM	6.50	7.48	6.80
4- 5 PM	8.12	7.62	7.97
5- 6 PM	8.32	7.13	7.96
6- 7 PM	5.87	5.91	5.88
7- 8 PM	4.11	4.87	4.34
8- 9 PM	3.62	4.15	3.78
9-10 PM	3.09	3.45	3.20
10-11 PM	2.25	2.58	2.35
11-12 PM	1.61	1.87	1.68
SUBTOTAL 6AM-2-PM	44.86	41.78	43.94
SUBTOTAL 2PM-10PM	45.50	47.82	46.19
SUBTOTAL 9-1,2-6PM	49.88	54.75	51.34
7-9,11-2 & 3-6PM	52.47	50.53	51.89

ANNUAL MAXIMUM TRAFFIC HOURS

ORDER	DAY	DATE	HOUR	HOURLY VOLUME	PERCENT OF AADT
1	SAT	OCT 24	8- 9 AM	4927	20.6
2	SAT	SEP 26	8- 9 AM	4731	19.8
3	SAT	SEP 5	11-12 AM	4698	19.7
4	SAT	OCT 10	11-12 AM	4650	19.5
5	SAT	SEP 5	10-11 AM	4638	19.4
6	SAT	OCT 10	10-11 AM	4570	19.1
7	FRI	NOV 27	10-11 AM	4442	18.6
8	FRI	NOV 27	11-12 AM	4326	18.1
9	SAT	NOV 7	3- 4 PM	4260	17.8
10	SAT	NOV 7	2- 3 PM	4155	17.4
11	SAT	SEP 12	4- 5 PM	4121	17.3
12	SAT	SEP 12	3- 4 PM	4044	16.9
13	SAT	SEP 26	9-10 AM	3802	15.9
14	SAT	APR 11	10-11 AM	3746	15.7
15	SAT	OCT 24	9-10 AM	3719	15.6
16	FRI	OCT 23	5- 6 PM	3603	15.1
17	SAT	OCT 10	12- 1 PM	3581	15.0
18	FRI	NOV 27	12- 1 PM	3533	14.8
19	SAT	APR 11	11-12 AM	3409	14.3
20	SAT	NOV 7	1- 2 PM	3352	14.0
21	SAT	SEP 12	2- 3 PM	3325	13.9
22	SAT	SEP 5	9-10 AM	3310	13.9
23	SAT	NOV 7	4- 5 PM	3244	13.6
24	SAT	SEP 5	12- 1 PM	3183	13.3
25	SAT	OCT 10	9-10 AM	3165	13.2
26	TUE	NOV 24	5- 6 PM	3107	13.0
27	FRI	AUG 28	5- 6 PM	3055	12.8
28	FRI	OCT 23	4- 5 PM	2956	12.4
29	FRI	OCT 9	5- 6 PM	2934	12.3
30	FRI	AUG 14	6- 7 PM	2871	12.0
40	SAT	SEP 12	1- 2 PM	2754	11.5
50	FRI	APR 24	5- 6 PM	2661	11.1
60	FRI	SEP 25	4- 5 PM	2600	10.9
70	FRI	NOV 6	4- 5 PM	2525	10.6
80	FRI	OCT 30	5- 6 PM	2465	10.3
90	WED	MAY 20	5- 6 PM	2421	10.1
100	FRI	JUL 24	5- 6 PM	2393	10.0

ANNUAL MAXIMUM TRAFFIC DAYS

ORDER	DAY	DATE	DAILY VOLUME	PERCENT OF AADT
1	SAT	OCT 10	36953	155.2
2	SAT	NOV 7	34236	143.8
3	SAT	SEP 12	34188	143.6
4	SAT	SEP 5	33827	142.1
5	SAT	SEP 26	33108	139.0
6	SAT	OCT 24	32865	138.0
7	FRI	JUL 31	32830	137.9
8	FRI	JUN 19	32564	136.8
9	SAT	APR 11	31860	133.8
10	FRI	SEP 4	31843	133.7
11	SAT	AUG 1	31698	133.1
12	SAT	JUN 20	31259	131.3
13	FRI	OCT 23	31246	131.2
14	FRI	OCT 9	31067	130.5
15	FRI	JUL 10	30713	129.0
16	SAT	JUN 27	30576	128.4
17	FRI	JUL 17	30551	128.3
18	FRI	MAY 22	30468	128.0
19	FRI	AUG 7	30340	127.4
20	FRI	JUN 26	30323	127.3
21	FRI	AUG 21	30269	127.1
22	FRI	JUL 24	30182	126.7
23	FRI	AUG 14	30025	126.1
24	FRI	SEP 25	29889	125.5
25	FRI	SEP 11	29819	125.2
26	FRI	AUG 28	29562	124.1
27	FRI	JUL 3	29479	123.8
28	SAT	JUL 11	29463	123.7
29	SAT	JUL 25	29381	123.4
30	FRI	MAY 29	29359	123.3
40	WED	NOV 25	28887	121.3
50	FRI	SEP 18	28002	117.6
60	SAT	JUN 6	27372	114.9
70	TUE	NOV 24	26838	112.7
80	THU	AUG 20	26616	111.8
90	SAT	OCT 17	26366	110.7
100	FRI	MAY 15	26129	109.7

NEBRASKA DEPARTMENT OF ROADS
PLANNING AND PROJECT DEVELOPMENT DIVISION
2015 CONTINUOUS TRAFFIC COUNT DATA

STATION: 56 BOTH DIRE

ROUTE: I80

LOCATION: SOUTHWEST OF GRETNA INTERCHANGE SW LEG A056

CLASSIFICATION DATA FROM STATION K1043SW

MONTH	TRAFFIC AVERAGES 5 DAY	TRAFFIC AVERAGES 7 DAY	PERCENT 7 DAY IS OF 5 DAY	PERCENT MONTH IS OF YEAR
JANUARY	38,006	38,054	100.1	81.2
FEBRUARY	38,039	37,497	98.6	80.0
MARCH	43,733	45,008	102.9	96.1
APRIL	45,296	46,226	102.1	98.7
MAY	49,003	49,823	101.7	106.4
JUNE	51,169	52,237	102.1	111.5
JULY	53,246	53,012	99.6	113.2
AUGUST	50,447	51,509	102.1	110.0
SEPTEMBER	48,498	50,551	104.2	107.9
OCTOBER	48,815	50,341	103.1	107.5
NOVEMBER	44,211	45,313	102.5	96.7
DECEMBER	41,921	42,565	101.5	90.9
ANNUAL	46,032	46,845	101.8	100.0

VEHICLE CLASSIFICATION

VEHICLE TYPE	NUMBER	PERCENT
CARS AND MOTORCYCLES	30,156	64.37
OTHER 2-AXLE 4-TIRE VEHICLE	8,854	18.90
SINGLE UNIT TRUCKS:		
2-AXLE 6-TIRE	730	1.55
3-AXLE	176	.37
4 OR MORE AXLE	12	.02
SINGLE TRAILER TRUCKS:		
4 OR LESS AXLE	446	.95
5-AXLE	5,835	12.45
6 OR MORE AXLE	170	.36
MULTI-TRAILER TRUCKS:		
5 OR LESS AXLE	250	.53
6-AXLE	165	.35
7 OR MORE AXLE	4	--
		--
BUSES	47	.10
TOTAL HEAVY TRUCKS	7,835	16.72
TOTAL VEHICLES	46,845	100.00

ADTR107

NEBRASKA DEPARTMENT OF ROADS
PLANNING AND PROJECT DEVELOPMENT DIVISION
2015 CONTINUOUS TRAFFIC COUNT DATA

STATION: 56 BOTH DIREC

ROUTE: I80

LOCATION: SOUTHWEST OF GRETNA INTERCHANGE SW LEG A056

FUNCTIONAL CLASSIFICATION: RURAL-PRINCIPAL ARTERIAL-INTERSTATE

ANNUAL AVERAGE DAILY TRAFFIC 46845

ANNUAL WEEKDAY TRAFFIC 46032

ANNUAL WEEKEND TRAFFIC 48878

PERCENT DESIGN HOURLY VOLUME 11.5

PEAK HOUR OF THE DAY 5- 6 PM

HOURLY PERCENT OF TRAFFIC

HOUR PERIOD	WEEKDAYS	WEEKENDS	AVERAGE
12- 1 AM	.98	1.57	1.16
1- 2 AM	.70	1.03	.80
2- 3 AM	.59	.81	.66
3- 4 AM	.61	.68	.63
4- 5 AM	.91	.71	.85
5- 6 AM	1.87	.97	1.60
6- 7 AM	4.29	1.74	3.53
7- 8 AM	6.70	2.73	5.52
8- 9 AM	5.79	3.87	5.22
9-10 AM	5.22	5.07	5.17
10-11 AM	5.14	6.18	5.45
11-12 AM	5.23	7.02	5.77
12- 1 PM	5.41	7.06	5.90
1- 2 PM	5.59	7.06	6.03
2- 3 PM	6.00	7.20	6.36
3- 4 PM	6.82	7.56	7.04
4- 5 PM	8.43	7.84	8.25
5- 6 PM	8.77	7.26	8.32
6- 7 PM	6.18	5.97	6.11
7- 8 PM	4.23	5.02	4.46
8- 9 PM	3.59	4.29	3.80
9-10 PM	3.04	3.56	3.20
10-11 PM	2.29	2.78	2.43
11-12 PM	1.61	2.02	1.73
SUBTOTAL 6AM-2-PM	43.41	40.76	42.62
SUBTOTAL 2PM-10PM	47.10	48.73	47.58
SUBTOTAL 9-1,2-6PM	51.05	55.23	52.30
7-9,11-2 & 3-6PM	52.78	50.43	52.08

ANNUAL MAXIMUM TRAFFIC HOURS

ORDER	DAY	DATE	HOUR	HOURLY VOLUME	PERCENT OF AADT
1	FRI	OCT 23	5- 6 PM	6347	13.5
2	SAT	SEP 5	11-12 AM	6274	13.3
3	SAT	APR 11	4- 5 PM	6250	13.3
4	SAT	OCT 10	11-12 AM	6234	13.3
5	SAT	OCT 10	10-11 AM	6118	13.0
6	SAT	SEP 5	10-11 AM	6033	12.8
7	SAT	OCT 24	8- 9 AM	5940	12.6
8	SAT	OCT 24	3- 4 PM	5870	12.5
9	SAT	SEP 26	4- 5 PM	5846	12.4
10	FRI	OCT 9	5- 6 PM	5845	12.4
11	SAT	OCT 24	4- 5 PM	5818	12.4
12	SAT	SEP 12	4- 5 PM	5742	12.2
13	SAT	NOV 7	3- 4 PM	5727	12.2
14	TUE	NOV 24	5- 6 PM	5710	12.1
15	SAT	SEP 26	8- 9 AM	5706	12.1
16	SAT	SEP 12	3- 4 PM	5645	12.0
17	FRI	MAY 8	5- 6 PM	5642	12.0
18	FRI	JUL 31	4- 5 PM	5640	12.0
19	SAT	NOV 7	2- 3 PM	5627	12.0
20	SAT	OCT 10	7- 8 PM	5552	11.8
21	FRI	JUN 19	5- 6 PM	5549	11.8
22	FRI	AUG 28	5- 6 PM	5544	11.8
23	SAT	SEP 5	7- 8 PM	5529	11.8
24	FRI	OCT 9	4- 5 PM	5492	11.7
25	FRI	MAY 8	4- 5 PM	5491	11.7
26	FRI	JUL 31	5- 6 PM	5481	11.7
27	FRI	OCT 23	4- 5 PM	5461	11.6
28	FRI	NOV 27	11-12 AM	5459	11.6
29	FRI	OCT 16	5- 6 PM	5410	11.5
30	FRI	NOV 27	10-11 AM	5396	11.5
40	FRI	OCT 2	5- 6 PM	5258	11.2
50	SAT	APR 11	11-12 AM	5132	10.9
60	SAT	APR 11	5- 6 PM	5060	10.8
70	SAT	OCT 10	8- 9 PM	4976	10.6
80	FRI	AUG 21	4- 5 PM	4895	10.4
90	SAT	SEP 5	8- 9 PM	4839	10.3
100	SAT	OCT 24	5- 6 PM	4758	10.1

ANNUAL MAXIMUM TRAFFIC DAYS

ORDER	DAY	DATE	DAILY VOLUME	PERCENT OF AADT
1	SAT	OCT 10	71256	152.1
2	SAT	SEP 5	65098	138.9
3	SAT	SEP 26	64930	138.6
4	SAT	OCT 24	64878	138.4
5	FRI	JUN 19	63681	135.9
6	SAT	APR 11	63600	135.7
7	FRI	JUL 31	63469	135.4
8	SAT	NOV 7	63324	135.1
9	SAT	SEP 12	63227	134.9
10	SAT	AUG 1	62089	132.5
11	FRI	MAY 8	61412	131.0
12	FRI	OCT 9	61025	130.2
13	FRI	MAY 22	61020	130.2
14	FRI	JUL 17	60932	130.0
15	FRI	JUL 10	60664	129.4
16	FRI	JUN 26	60591	129.3
17	FRI	SEP 4	60515	129.1
18	FRI	OCT 16	60470	129.0
19	SAT	JUN 20	60442	129.0
20	FRI	AUG 7	60091	128.2
21	SAT	MAY 9	59959	127.9
22	FRI	OCT 23	59596	127.2
23	FRI	AUG 14	59233	126.4
24	FRI	JUL 24	59205	126.3
25	FRI	SEP 25	59039	126.0
26	SAT	JUN 27	58977	125.8
27	FRI	AUG 21	58926	125.7
28	FRI	JUN 12	58656	125.2
29	FRI	JUN 5	58253	124.3
30	FRI	SEP 11	58130	124.0
40	FRI	SEP 18	56633	120.8
50	THU	JUL 30	55113	117.6
60	FRI	APR 3	54038	115.3
70	THU	AUG 6	53233	113.6
80	FRI	MAY 15	52721	112.5
90	WED	AUG 5	52155	111.3
100	SUN	DEC 27	51338	109.5

NEBRASKA DEPARTMENT OF ROADS
PLANNING AND PROJECT DEVELOPMENT DIVISION
2015 CONTINUOUS TRAFFIC COUNT DATA

STATION: 57 EAST

ROUTE: US6

LOCATION: JCT US6 & US136 W LEG A057

CLASSIFICATION DATA FROM STATION K2057E

MONTH	TRAFFIC AVERAGES 5 DAY	TRAFFIC AVERAGES 7 DAY	PERCENT 7 DAY IS OF 5 DAY	PERCENT MONTH IS OF YEAR
JANUARY	1,004	924	92.0	86.4
FEBRUARY	1,017	927	91.2	86.6
MARCH	1,095	1,040	95.0	97.2
APRIL	1,203	1,111	92.4	103.8
MAY	1,222	1,137	93.0	106.3
JUNE	1,260	1,166	92.5	109.0
JULY	1,226	1,136	92.7	106.2
AUGUST	1,134	1,067	94.1	99.7
SEPTEMBER	1,227	1,132	92.3	105.8
OCTOBER	1,218	1,128	92.6	105.4
NOVEMBER	1,101	1,055	95.8	98.6
DECEMBER	1,084	1,021	94.2	95.4
ANNUAL	1,149	1,070	93.1	100.0

VEHICLE CLASSIFICATION

VEHICLE TYPE	NUMBER	PERCENT
CARS AND MOTORCYCLES	455	42.52
OTHER 2-AXLE 4-TIRE VEHICLE	391	36.54
SINGLE UNIT TRUCKS:		
2-AXLE 6-TIRE	10	.93
3-AXLE	12	1.12
4 OR MORE AXLE	1	.09
SINGLE TRAILER TRUCKS:		
4 OR LESS AXLE	27	2.52
5-AXLE	122	11.40
6 OR MORE AXLE	44	4.11
MULTI-TRAILER TRUCKS:		
5 OR LESS AXLE	--	--
6-AXLE	1	.09
7 OR MORE AXLE	6	.56
BUSES	1	.09
TOTAL HEAVY TRUCKS	224	20.93
TOTAL VEHICLES	1,070	100.00

ADTR107

NEBRASKA DEPARTMENT OF ROADS
PLANNING AND PROJECT DEVELOPMENT DIVISION
2015 CONTINUOUS TRAFFIC COUNT DATA

STATION: 57 EAST

ROUTE: US6

LOCATION: JCT US6 & US136 W LEG A057

FUNCTIONAL CLASSIFICATION: RURAL-PRINCIPAL ARTERIAL-OTHER

ANNUAL AVERAGE DAILY TRAFFIC 1070

ANNUAL WEEKDAY TRAFFIC 1149

ANNUAL WEEKEND TRAFFIC 873

PERCENT DESIGN HOURLY VOLUME 11.4

PEAK HOUR OF THE DAY 3- 4 PM

HOURLY PERCENT OF TRAFFIC

HOUR PERIOD	WEEKDAYS	WEEKENDS	AVERAGE
12- 1 AM	.33	.72	.42
1- 2 AM	.29	.44	.33
2- 3 AM	.24	.31	.26
3- 4 AM	.26	.23	.25
4- 5 AM	.60	.33	.54
5- 6 AM	1.71	1.16	1.59
6- 7 AM	3.27	1.80	2.93
7- 8 AM	5.96	3.13	5.31
8- 9 AM	6.90	5.42	6.56
9-10 AM	7.43	7.41	7.43
10-11 AM	7.04	8.57	7.39
11-12 AM	7.03	7.99	7.25
12- 1 PM	7.25	7.60	7.33
1- 2 PM	7.57	7.57	7.57
2- 3 PM	7.66	7.70	7.66
3- 4 PM	7.74	7.47	7.68
4- 5 PM	7.43	7.36	7.41
5- 6 PM	7.01	6.86	6.97
6- 7 PM	4.65	5.55	4.86
7- 8 PM	3.24	4.26	3.48
8- 9 PM	2.54	3.15	2.68
9-10 PM	1.91	2.37	2.02
10-11 PM	1.27	1.61	1.35
11-12 PM	.67	1.00	.74
SUBTOTAL 6AM-2-PM	52.49	49.53	51.80
SUBTOTAL 2PM-10PM	42.22	44.75	42.81
SUBTOTAL 9-1,2-6PM	58.62	61.00	59.17
7-9,11-2 & 3-6PM	56.93	53.44	56.12

ANNUAL MAXIMUM TRAFFIC HOURS

ORDER	DAY	DATE	HOUR	HOURLY VOLUME	PERCENT OF AADT
1	FRI	APR 24	1- 2 PM	139	12.9
2	FRI	MAR 27	2- 3 PM	136	12.7
3	THU	MAY 7	1- 2 PM	135	12.6
4	FRI	SEP 4	4- 5 PM	135	12.6
5	SUN	NOV 29	2- 3 PM	135	12.6
6	SUN	APR 5	4- 5 PM	134	12.5
7	WED	NOV 25	1- 2 PM	134	12.5
8	FRI	SEP 18	4- 5 PM	133	12.4
9	WED	NOV 25	3- 4 PM	133	12.4
10	FRI	SEP 4	5- 6 PM	132	12.3
11	FRI	OCT 16	3- 4 PM	132	12.3
12	FRI	NOV 6	11-12 AM	131	12.2
13	FRI	NOV 6	5- 6 PM	131	12.2
14	SUN	APR 5	5- 6 PM	130	12.1
15	FRI	MAY 22	9-10 AM	130	12.1
16	TUE	OCT 13	4- 5 PM	130	12.1
17	FRI	APR 10	5- 6 PM	129	12.0
18	FRI	MAY 1	3- 4 PM	129	12.0
19	FRI	SEP 25	2- 3 PM	129	12.0
20	FRI	MAR 20	3- 4 PM	128	11.9
21	WED	APR 22	2- 3 PM	127	11.8
22	THU	MAY 21	12- 1 PM	127	11.8
23	FRI	SEP 18	5- 6 PM	127	11.8
24	WED	NOV 25	12- 1 PM	127	11.8
25	FRI	APR 10	2- 3 PM	126	11.7
26	WED	NOV 25	4- 5 PM	126	11.7
27	THU	MAY 21	2- 3 PM	125	11.6
28	SUN	DEC 27	1- 2 PM	124	11.5
29	FRI	MAY 1	1- 2 PM	123	11.4
30	WED	NOV 25	2- 3 PM	123	11.4
40	FRI	OCT 2	1- 2 PM	119	11.1
50	FRI	MAY 22	12- 1 PM	117	10.9
60	SAT	MAY 30	9-10 AM	116	10.8
70	SAT	NOV 7	10-11 AM	116	10.8
80	WED	NOV 25	11-12 AM	115	10.7
90	FRI	SEP 11	3- 4 PM	114	10.6
100	THU	SEP 3	3- 4 PM	113	10.5

ANNUAL MAXIMUM TRAFFIC DAYS

ORDER	DAY	DATE	DAILY VOLUME	PERCENT OF AADT
1	FRI	SEP 4	1567	146.4
2	WED	NOV 25	1508	140.9
3	FRI	MAY 1	1482	138.5
4	FRI	JUL 10	1463	136.7
5	FRI	SEP 11	1461	136.5
6	FRI	APR 10	1457	136.1
7	THU	MAY 21	1454	135.8
8	FRI	APR 24	1451	135.6
9	FRI	OCT 23	1451	135.6
10	FRI	NOV 6	1440	134.5
11	FRI	MAY 22	1432	133.8
12	FRI	JUN 19	1422	132.8
13	FRI	OCT 9	1415	132.2
14	FRI	OCT 16	1407	131.4
15	FRI	OCT 2	1402	131.0
16	FRI	MAY 8	1401	130.9
17	FRI	JUN 12	1398	130.6
18	FRI	SEP 18	1398	130.6
19	FRI	MAY 29	1395	130.3
20	FRI	SEP 25	1390	129.9
21	FRI	APR 17	1389	129.8
22	FRI	JUL 24	1365	127.5
23	FRI	APR 3	1364	127.4
24	FRI	JUN 26	1359	127.0
25	FRI	JUL 31	1357	126.8
26	THU	JUL 2	1355	126.6
27	THU	MAY 7	1336	124.8
28	FRI	MAR 20	1335	124.7
29	FRI	MAR 27	1331	124.3
30	FRI	AUG 21	1330	124.2
40	WED	JUN 17	1285	120.0
50	WED	JUL 1	1262	117.9
60	FRI	JUL 3	1244	116.2
70	WED	JUL 8	1232	115.1
80	WED	DEC 30	1219	113.9
90	THU	APR 16	1208	112.8
100	THU	APR 30	1191	111.3

NEBRASKA DEPARTMENT OF ROADS
PLANNING AND PROJECT DEVELOPMENT DIVISION
2015 CONTINUOUS TRAFFIC COUNT DATA

STATION: 57 WEST

ROUTE: US6

LOCATION: JCT US6 & US136 W LEG A057 CLASSIFICATION DATA FROM STATION K2057E

MONTH	TRAFFIC AVERAGES 5 DAY	TRAFFIC AVERAGES 7 DAY	PERCENT 7 DAY IS OF 5 DAY	PERCENT MONTH IS OF YEAR
JANUARY	974	903	92.7	86.4
FEBRUARY	999	918	91.9	87.8
MARCH	1,067	1,018	95.4	97.4
APRIL	1,148	1,071	93.3	102.5
MAY	1,167	1,110	95.1	106.2
JUNE	1,245	1,155	92.8	110.5
JULY	1,207	1,116	92.5	106.8
AUGUST	1,126	1,047	93.0	100.2
SEPTEMBER	1,175	1,091	92.9	104.4
OCTOBER	1,174	1,101	93.8	105.4
NOVEMBER	1,064	1,014	95.3	97.0
DECEMBER	1,057	997	94.3	95.4
ANNUAL	1,117	1,045	93.6	100.0

VEHICLE CLASSIFICATION

VEHICLE TYPE	NUMBER	PERCENT
CARS AND MOTORCYCLES	450	43.06
OTHER 2-AXLE 4-TIRE VEHICLE	381	36.45
SINGLE UNIT TRUCKS:		
2-AXLE 6-TIRE	9	.86
3-AXLE	11	1.05
4 OR MORE AXLE	--	--
SINGLE TRAILER TRUCKS:		
4 OR LESS AXLE	27	2.58
5-AXLE	119	11.38
6 OR MORE AXLE	42	4.01
MULTI-TRAILER TRUCKS:		
5 OR LESS AXLE	--	--
6-AXLE	--	--
7 OR MORE AXLE	5	.47
BUSES	1	.09
TOTAL HEAVY TRUCKS	214	20.47
TOTAL VEHICLES	1,045	100.00

ADTR107

NEBRASKA DEPARTMENT OF ROADS
PLANNING AND PROJECT DEVELOPMENT DIVISION
2015 CONTINUOUS TRAFFIC COUNT DATA

STATION: 57 WEST

ROUTE: US6

LOCATION: JCT US6 & US136 W LEG A057

FUNCTIONAL CLASSIFICATION: RURAL-PRINCIPAL ARTERIAL-OTHER

ANNUAL AVERAGE DAILY TRAFFIC 1045

ANNUAL WEEKDAY TRAFFIC 1117

ANNUAL WEEKEND TRAFFIC 865

PERCENT DESIGN HOURLY VOLUME 11.6

PEAK HOUR OF THE DAY 5- 6 PM

HOURLY PERCENT OF TRAFFIC

HOUR PERIOD	WEEKDAYS	WEEKENDS	AVERAGE
12- 1 AM	.54	1.11	.68
1- 2 AM	.36	.66	.43
2- 3 AM	.31	.42	.33
3- 4 AM	.30	.30	.30
4- 5 AM	.43	.37	.41
5- 6 AM	1.02	.74	.95
6- 7 AM	2.00	.99	1.76
7- 8 AM	5.07	2.06	4.36
8- 9 AM	5.92	3.67	5.39
9-10 AM	6.40	4.53	5.96
10-11 AM	6.05	5.40	5.90
11-12 AM	6.33	6.27	6.32
12- 1 PM	6.49	6.42	6.47
1- 2 PM	6.81	6.76	6.80
2- 3 PM	7.35	7.27	7.33
3- 4 PM	7.98	7.95	7.97
4- 5 PM	8.15	8.42	8.21
5- 6 PM	8.25	8.44	8.29
6- 7 PM	6.26	7.81	6.62
7- 8 PM	4.61	6.54	5.06
8- 9 PM	3.48	5.24	3.90
9-10 PM	2.81	4.17	3.13
10-11 PM	1.93	2.84	2.14
11-12 PM	1.16	1.62	1.27
SUBTOTAL 6AM-2-PM	45.12	36.14	43.00
SUBTOTAL 2PM-10PM	48.92	55.88	50.55
SUBTOTAL 9-1,2-6PM	57.03	54.74	56.49
7-9,11-2 & 3-6PM	55.04	50.03	53.86

ANNUAL MAXIMUM TRAFFIC HOURS

ORDER	DAY	DATE	HOUR	HOURLY VOLUME	PERCENT OF AADT
1	FRI	NOV 13	4- 5 PM	175	16.7
2	THU	MAY 21	5- 6 PM	165	15.7
3	FRI	OCT 16	4- 5 PM	153	14.6
4	FRI	NOV 20	4- 5 PM	147	14.0
5	THU	SEP 3	4- 5 PM	146	13.9
6	FRI	NOV 13	3- 4 PM	146	13.9
7	THU	OCT 15	3- 4 PM	143	13.6
8	WED	NOV 25	5- 6 PM	142	13.5
9	FRI	OCT 16	5- 6 PM	141	13.4
10	FRI	OCT 16	6- 7 PM	137	13.1
11	WED	NOV 25	3- 4 PM	137	13.1
12	TUE	JUN 9	5- 6 PM	135	12.9
13	FRI	APR 24	5- 6 PM	134	12.8
14	FRI	OCT 23	5- 6 PM	133	12.7
15	FRI	SEP 25	6- 7 PM	132	12.6
16	WED	NOV 25	4- 5 PM	132	12.6
17	FRI	NOV 13	6- 7 PM	131	12.5
18	FRI	MAY 22	5- 6 PM	128	12.2
19	THU	JUL 2	5- 6 PM	128	12.2
20	WED	NOV 25	1- 2 PM	128	12.2
21	FRI	SEP 11	6- 7 PM	127	12.1
22	TUE	JUN 23	5- 6 PM	126	12.0
23	FRI	DEC 18	5- 6 PM	126	12.0
24	TUE	OCT 27	4- 5 PM	125	11.9
25	FRI	MAY 29	4- 5 PM	124	11.8
26	FRI	NOV 13	2- 3 PM	124	11.8
27	FRI	SEP 4	3- 4 PM	123	11.7
28	FRI	OCT 9	4- 5 PM	123	11.7
29	TUE	JUL 14	9-10 AM	122	11.6
30	FRI	OCT 23	4- 5 PM	122	11.6
40	FRI	OCT 30	5- 6 PM	120	11.4
50	TUE	NOV 10	3- 4 PM	118	11.2
60	THU	APR 30	3- 4 PM	114	10.9
70	FRI	MAR 13	3- 4 PM	112	10.7
80	FRI	APR 3	5- 6 PM	111	10.6
90	TUE	JUN 9	4- 5 PM	110	10.5
100	FRI	FEB 20	5- 6 PM	109	10.4

ANNUAL MAXIMUM TRAFFIC DAYS

ORDER	DAY	DATE	DAILY VOLUME	PERCENT OF AADT
1	WED	NOV 25	1550	148.3
2	FRI	NOV 13	1517	145.1
3	FRI	OCT 16	1421	135.9
4	THU	MAY 21	1411	135.0
5	FRI	MAY 22	1403	134.2
6	FRI	MAY 1	1398	133.7
7	FRI	SEP 4	1381	132.1
8	FRI	SEP 25	1372	131.2
9	THU	JUL 2	1369	131.0
10	FRI	JUL 10	1369	131.0
11	FRI	OCT 2	1364	130.5
12	FRI	JUN 26	1360	130.1
13	FRI	APR 3	1357	129.8
14	TUE	JUN 9	1348	128.9
15	FRI	JUN 19	1340	128.2
16	TUE	JUN 23	1338	128.0
17	FRI	JUN 12	1333	127.5
18	FRI	APR 24	1314	125.7
19	FRI	SEP 11	1310	125.3
20	FRI	MAY 8	1309	125.2
21	THU	JUN 25	1294	123.8
22	FRI	OCT 30	1294	123.8
23	FRI	JUL 31	1284	122.8
24	FRI	AUG 7	1283	122.7
25	FRI	NOV 6	1282	122.6
26	FRI	NOV 20	1278	122.2
27	FRI	JUL 24	1275	122.0
28	THU	SEP 17	1270	121.5
29	FRI	APR 17	1263	120.8
30	TUE	JUL 14	1261	120.6
40	THU	JUN 4	1243	118.9
50	THU	JUL 9	1228	117.5
60	THU	JUL 23	1215	116.2
70	WED	JUN 24	1203	115.1
80	WED	JUN 10	1191	113.9
90	WED	APR 22	1176	112.5
100	TUE	NOV 3	1159	110.9

NEBRASKA DEPARTMENT OF ROADS
PLANNING AND PROJECT DEVELOPMENT DIVISION
2015 CONTINUOUS TRAFFIC COUNT DATA

STATION: 57 BOTH DIRE

ROUTE: US6

LOCATION: JCT US6 & US136 W LEG A057 CLASSIFICATION DATA FROM STATION K2057E

MONTH	TRAFFIC AVERAGES 5 DAY	TRAFFIC AVERAGES 7 DAY	PERCENT 7 DAY IS OF 5 DAY	PERCENT MONTH IS OF YEAR
JANUARY	1,978	1,827	92.4	86.4
FEBRUARY	2,016	1,845	91.5	87.2
MARCH	2,162	2,058	95.2	97.3
APRIL	2,351	2,182	92.8	103.2
MAY	2,389	2,247	94.1	106.2
JUNE	2,505	2,321	92.7	109.7
JULY	2,433	2,252	92.6	106.5
AUGUST	2,260	2,114	93.5	100.0
SEPTEMBER	2,402	2,223	92.5	105.1
OCTOBER	2,392	2,229	93.2	105.4
NOVEMBER	2,165	2,069	95.6	97.8
DECEMBER	2,141	2,018	94.3	95.4
ANNUAL	2,266	2,115	93.3	100.0

VEHICLE CLASSIFICATION

VEHICLE TYPE	NUMBER	PERCENT
CARS AND MOTORCYCLES	905	42.78
OTHER 2-AXLE 4-TIRE VEHICLE	772	36.50
SINGLE UNIT TRUCKS:		
2-AXLE 6-TIRE	19	.89
3-AXLE	23	1.08
4 OR MORE AXLE	1	.04
SINGLE TRAILER TRUCKS:		
4 OR LESS AXLE	54	2.55
5-AXLE	241	11.39
6 OR MORE AXLE	86	4.06
MULTI-TRAILER TRUCKS:		
5 OR LESS AXLE	--	--
6-AXLE	1	.04
7 OR MORE AXLE	11	.52
BUSES	2	.09
TOTAL HEAVY TRUCKS	438	20.70
TOTAL VEHICLES	2,115	100.00

ADTR107

NEBRASKA DEPARTMENT OF ROADS
PLANNING AND PROJECT DEVELOPMENT DIVISION
2015 CONTINUOUS TRAFFIC COUNT DATA

STATION: 57 BOTH DIREC

ROUTE: US6

LOCATION: JCT US6 & US136 W LEG A057

FUNCTIONAL CLASSIFICATION: RURAL-PRINCIPAL ARTERIAL-OTHER

ANNUAL AVERAGE DAILY TRAFFIC	2115
ANNUAL WEEKDAY TRAFFIC	2266
ANNUAL WEEKEND TRAFFIC	1738
PERCENT DESIGN HOURLY VOLUME	10.9
PEAK HOUR OF THE DAY	3- 4 PM

HOURLY PERCENT OF TRAFFIC

HOUR PERIOD	WEEKDAYS	WEEKENDS	AVERAGE
12- 1 AM	.43	.91	.54
1- 2 AM	.31	.53	.36
2- 3 AM	.25	.35	.27
3- 4 AM	.26	.22	.25
4- 5 AM	.51	.34	.47
5- 6 AM	1.37	.95	1.27
6- 7 AM	2.65	1.40	2.35
7- 8 AM	5.53	2.60	4.84
8- 9 AM	6.42	4.55	5.99
9-10 AM	6.93	5.98	6.70
10-11 AM	6.56	7.00	6.66
11-12 AM	6.69	7.14	6.79
12- 1 PM	6.88	7.02	6.91
1- 2 PM	7.20	7.18	7.20
2- 3 PM	7.51	7.49	7.50
3- 4 PM	7.87	7.72	7.83
4- 5 PM	7.79	7.89	7.81
5- 6 PM	7.62	7.65	7.63
6- 7 PM	5.45	6.68	5.74
7- 8 PM	3.92	5.40	4.26
8- 9 PM	3.00	4.20	3.28
9-10 PM	2.35	3.27	2.57
10-11 PM	1.59	2.22	1.74
11-12 PM	.91	1.31	1.00
SUBTOTAL 6AM-2-PM	48.89	42.91	47.49
SUBTOTAL 2PM-10PM	45.55	50.34	46.67
SUBTOTAL 9-1,2-6PM	57.87	57.94	57.89
7-9,11-2 & 3-6PM	56.04	51.79	55.04

ANNUAL MAXIMUM TRAFFIC HOURS

ORDER	DAY	DATE	HOUR	HOURLY VOLUME	PERCENT OF AADT
1	FRI	NOV 13	4- 5 PM	274	12.9
2	FRI	OCT 16	4- 5 PM	271	12.8
3	WED	NOV 25	3- 4 PM	270	12.7
4	WED	NOV 25	1- 2 PM	262	12.3
5	WED	NOV 25	4- 5 PM	258	12.1
6	FRI	OCT 16	5- 6 PM	257	12.1
7	FRI	SEP 4	5- 6 PM	252	11.9
8	FRI	OCT 23	5- 6 PM	250	11.8
9	THU	MAY 21	5- 6 PM	248	11.7
10	FRI	OCT 16	3- 4 PM	248	11.7
11	FRI	MAY 1	3- 4 PM	247	11.6
12	THU	SEP 3	4- 5 PM	247	11.6
13	FRI	SEP 4	3- 4 PM	245	11.5
14	FRI	SEP 4	4- 5 PM	245	11.5
15	FRI	SEP 25	2- 3 PM	244	11.5
16	FRI	APR 24	5- 6 PM	243	11.4
17	FRI	OCT 9	4- 5 PM	243	11.4
18	WED	NOV 25	5- 6 PM	243	11.4
19	THU	OCT 15	3- 4 PM	241	11.3
20	FRI	NOV 6	5- 6 PM	241	11.3
21	FRI	OCT 23	4- 5 PM	240	11.3
22	FRI	JUN 5	3- 4 PM	236	11.1
23	FRI	SEP 18	4- 5 PM	235	11.1
24	FRI	SEP 25	4- 5 PM	235	11.1
25	FRI	OCT 9	3- 4 PM	235	11.1
26	FRI	JUL 10	4- 5 PM	233	11.0
27	FRI	OCT 30	5- 6 PM	233	11.0
28	FRI	MAY 29	4- 5 PM	232	10.9
29	FRI	NOV 13	3- 4 PM	231	10.9
30	FRI	NOV 20	4- 5 PM	231	10.9
40	FRI	APR 3	5- 6 PM	224	10.5
50	FRI	OCT 2	4- 5 PM	222	10.4
60	FRI	SEP 18	5- 6 PM	217	10.2
70	FRI	JUL 24	2- 3 PM	214	10.1
80	FRI	MAR 13	3- 4 PM	212	10.0
90	THU	MAY 21	12- 1 PM	211	9.9
100	THU	MAY 7	1- 2 PM	210	9.9

ANNUAL MAXIMUM TRAFFIC DAYS

ORDER	DAY	DATE	DAILY VOLUME	PERCENT OF AADT
1	WED	NOV 25	3058	144.5
2	FRI	SEP 4	2948	139.3
3	FRI	MAY 1	2880	136.1
4	THU	MAY 21	2862	135.3
5	FRI	MAY 22	2835	134.0
6	FRI	JUL 10	2830	133.8
7	FRI	OCT 16	2828	133.7
8	FRI	NOV 13	2770	130.9
9	FRI	APR 24	2765	130.7
10	FRI	SEP 11	2764	130.6
11	FRI	JUN 19	2762	130.5
12	FRI	OCT 2	2762	130.5
13	FRI	SEP 25	2757	130.3
14	FRI	JUN 12	2731	129.1
15	FRI	NOV 6	2722	128.6
16	FRI	APR 3	2721	128.6
17	THU	JUL 2	2720	128.6
18	FRI	JUN 26	2719	128.5
19	FRI	MAY 8	2710	128.1
20	FRI	OCT 23	2694	127.3
21	TUE	JUN 9	2662	125.8
22	FRI	OCT 9	2660	125.7
23	FRI	MAY 29	2653	125.4
24	FRI	APR 17	2648	125.2
25	TUE	JUN 23	2646	125.1
26	FRI	JUL 31	2641	124.8
27	FRI	JUL 24	2640	124.8
28	FRI	SEP 18	2639	124.7
29	FRI	APR 10	2632	124.4
30	FRI	OCT 30	2605	123.1
40	FRI	DEC 11	2525	119.3
50	TUE	MAY 26	2489	117.6
60	WED	JUN 3	2450	115.8
70	TUE	JUN 16	2418	114.3
80	THU	JUN 11	2399	113.4
90	MON	JUL 13	2382	112.6
100	THU	DEC 17	2357	111.4

NEBRASKA DEPARTMENT OF ROADS
PLANNING AND PROJECT DEVELOPMENT DIVISION
2015 CONTINUOUS TRAFFIC COUNT DATA

STATION: 58 EAST

ROUTE: US6

LOCATION: JCT US6 & 727 RD NE LEG (NE ATLANTA) A058

CLASSIFICATION DATA FROM STATION K2058E

MONTH	TRAFFIC AVERAGES 5 DAY	TRAFFIC AVERAGES 7 DAY	PERCENT 7 DAY IS OF 5 DAY	PERCENT MONTH IS OF YEAR
JANUARY	1,187	1,102	92.8	87.3
FEBRUARY	1,240	1,135	91.5	89.9
MARCH	1,324	1,259	95.1	99.8
APRIL	1,411	1,330	94.3	105.4
MAY	1,383	1,307	94.5	103.6
JUNE	1,430	1,331	93.1	105.5
JULY	1,400	1,305	93.2	103.4
AUGUST	1,336	1,259	94.2	99.8
* SEPTEMBER	1,424	1,323	92.9	104.8
OCTOBER	1,430	1,345	94.1	106.6
NOVEMBER	1,289	1,241	96.3	98.3
DECEMBER	1,263	1,211	95.9	96.0
* ANNUAL	1,343	1,262	94.0	100.0

* TRAFFIC IS ESTIMATED OR AFFECTED BY DETOUR OR CONSTRUCTION

VEHICLE CLASSIFICATION

VEHICLE TYPE	NUMBER	PERCENT
CARS AND MOTORCYCLES	594	47.06
OTHER 2-AXLE 4-TIRE VEHICLE	481	38.11
SINGLE UNIT TRUCKS:		
2-AXLE 6-TIRE	10	.79
3-AXLE	9	.71
4 OR MORE AXLE	1	.07
SINGLE TRAILER TRUCKS:		
4 OR LESS AXLE	26	2.06
5-AXLE	100	7.92
6 OR MORE AXLE	34	2.69
MULTI-TRAILER TRUCKS:		
5 OR LESS AXLE	--	--
6-AXLE	1	.07
7 OR MORE AXLE	5	.39
BUSES	1	.07
TOTAL HEAVY TRUCKS	187	14.81
TOTAL VEHICLES	1,262	100.00

ADTR107

NEBRASKA DEPARTMENT OF ROADS
PLANNING AND PROJECT DEVELOPMENT DIVISION
2015 CONTINUOUS TRAFFIC COUNT DATA

STATION: 58 EAST

ROUTE: US6

LOCATION: JCT US6 & 727 RD NE LEG (NE ATLANTA) A058

FUNCTIONAL CLASSIFICATION: RURAL-PRINCIPAL ARTERIAL-OTHER

ANNUAL AVERAGE DAILY TRAFFIC	1262
ANNUAL WEEKDAY TRAFFIC	1343
ANNUAL WEEKEND TRAFFIC	1060
PERCENT DESIGN HOURLY VOLUME	10.8
PEAK HOUR OF THE DAY	1- 2 PM

HOURLY PERCENT OF TRAFFIC

HOUR PERIOD	WEEKDAYS	WEEKENDS	AVERAGE
12- 1 AM	.29	.71	.39
1- 2 AM	.24	.36	.26
2- 3 AM	.22	.26	.23
3- 4 AM	.26	.25	.26
4- 5 AM	.70	.36	.62
5- 6 AM	2.52	1.32	2.23
6- 7 AM	4.67	2.62	4.18
7- 8 AM	7.89	3.21	6.77
8- 9 AM	6.87	5.14	6.46
9-10 AM	7.11	7.49	7.20
10-11 AM	6.74	8.59	7.18
11-12 AM	6.73	8.66	7.19
12- 1 PM	6.87	8.01	7.14
1- 2 PM	7.33	7.67	7.41
2- 3 PM	7.20	7.27	7.22
3- 4 PM	7.08	7.09	7.09
4- 5 PM	6.78	6.84	6.79
5- 6 PM	6.94	7.01	6.96
6- 7 PM	5.04	5.57	5.17
7- 8 PM	3.01	4.03	3.26
8- 9 PM	2.24	3.08	2.44
9-10 PM	1.66	2.16	1.78
10-11 PM	1.06	1.46	1.15
11-12 PM	.56	.85	.63
SUBTOTAL 6AM-2-PM	54.24	51.43	53.56
SUBTOTAL 2PM-10PM	39.99	43.09	40.73
SUBTOTAL 9-1,2-6PM	55.49	60.99	56.80
7-9,11-2 & 3-6PM	56.53	53.66	55.84

ANNUAL MAXIMUM TRAFFIC HOURS

ORDER	DAY	DATE	HOUR	HOURLY VOLUME	PERCENT OF AADT
1	SUN	APR 5	5- 6 PM	174	13.7
2	SAT	DEC 19	10-11 AM	161	12.7
3	FRI	APR 10	3- 4 PM	160	12.6
4	FRI	SEP 4	5- 6 PM	157	12.4
5	SUN	NOV 29	2- 3 PM	157	12.4
6	WED	NOV 25	1- 2 PM	154	12.2
7	SAT	SEP 5	10-11 AM	153	12.1
8	FRI	OCT 16	3- 4 PM	150	11.8
9	SAT	SEP 12	9-10 AM	147	11.6
10	SUN	APR 5	4- 5 PM	146	11.5
11	SAT	AUG 29	10-11 AM	146	11.5
12	FRI	NOV 6	1- 2 PM	146	11.5
13	FRI	APR 3	10-11 AM	145	11.4
14	FRI	MAY 1	2- 3 PM	145	11.4
15	WED	DEC 23	1- 2 PM	145	11.4
16	FRI	SEP 4	3- 4 PM	144	11.4
17	TUE	DEC 22	10-11 AM	143	11.3
18	FRI	MAY 1	3- 4 PM	142	11.2
19	SAT	JUL 18	10-11 AM	142	11.2
20	FRI	SEP 18	1- 2 PM	141	11.1
21	FRI	SEP 11	1- 2 PM	140	11.0
22	FRI	MAR 13	1- 2 PM	139	11.0
23	THU	OCT 29	5- 6 PM	139	11.0
24	FRI	OCT 9	3- 4 PM	138	10.9
25	THU	OCT 15	5- 6 PM	138	10.9
26	WED	NOV 25	3- 4 PM	138	10.9
27	FRI	MAR 6	9-10 AM	137	10.8
28	TUE	MAR 10	7- 8 AM	137	10.8
29	FRI	MAY 29	2- 3 PM	137	10.8
30	FRI	JUL 24	5- 6 PM	137	10.8
40	WED	NOV 25	4- 5 PM	135	10.6
50	WED	OCT 21	7- 8 AM	133	10.5
60	THU	JUL 2	1- 2 PM	131	10.3
70	FRI	AUG 7	11-12 AM	130	10.3
80	THU	MAR 5	7- 8 AM	129	10.2
90	FRI	FEB 20	4- 5 PM	128	10.1
100	TUE	SEP 15	9-10 AM	128	10.1

ANNUAL MAXIMUM TRAFFIC DAYS

ORDER	DAY	DATE	DAILY VOLUME	PERCENT OF AADT
1	FRI	SEP 4	1741	137.9
2	FRI	APR 10	1712	135.6
3	FRI	MAY 1	1698	134.5
4	WED	NOV 25	1698	134.5
5	FRI	OCT 16	1676	132.8
6	FRI	NOV 6	1667	132.0
7	FRI	SEP 11	1660	131.5
8	FRI	JUN 19	1631	129.2
9	FRI	APR 24	1627	128.9
10	FRI	OCT 23	1626	128.8
11	FRI	APR 17	1620	128.3
12	FRI	SEP 18	1616	128.0
13	FRI	MAY 29	1614	127.8
14	FRI	MAY 8	1603	127.0
15	FRI	JUN 12	1601	126.8
16	FRI	AUG 28	1599	126.7
17	FRI	JUL 10	1595	126.3
18	FRI	FEB 20	1594	126.3
19	FRI	MAR 20	1590	125.9
20	FRI	APR 3	1589	125.9
21	TUE	OCT 20	1578	125.0
22	FRI	OCT 9	1576	124.8
23	FRI	JUL 24	1573	124.6
24	FRI	JUN 26	1562	123.7
25	FRI	FEB 13	1545	122.4
26	FRI	MAY 22	1544	122.3
27	FRI	OCT 30	1535	121.6
28	FRI	AUG 21	1532	121.3
29	FRI	AUG 7	1528	121.0
30	THU	MAY 21	1527	120.9
40	FRI	JUN 5	1502	119.0
50	FRI	MAY 15	1465	116.0
60	MON	OCT 19	1433	113.5
70	THU	JUN 4	1408	111.5
80	THU	MAY 28	1392	110.3
90	THU	JUL 30	1378	109.1
100	WED	SEP 9	1372	108.7

NEBRASKA DEPARTMENT OF ROADS
PLANNING AND PROJECT DEVELOPMENT DIVISION
2015 CONTINUOUS TRAFFIC COUNT DATA

STATION: 58 WEST

ROUTE: US6

LOCATION: JCT US6 & 727 RD NE LEG (NE ATLANTA) A058

CLASSIFICATION DATA FROM STATION K2058E

MONTH	TRAFFIC AVERAGES 5 DAY	TRAFFIC AVERAGES 7 DAY	PERCENT 7 DAY IS OF 5 DAY	PERCENT MONTH IS OF YEAR
JANUARY	1,152	1,080	93.8	86.5
FEBRUARY	1,203	1,123	93.3	89.9
MARCH	1,312	1,251	95.4	100.2
APRIL	1,382	1,308	94.6	104.7
MAY	1,335	1,291	96.7	103.4
JUNE	1,410	1,323	93.8	105.9
JULY	1,388	1,294	93.2	103.6
AUGUST	1,331	1,255	94.3	100.5
* SEPTEMBER	1,388	1,297	93.4	103.8
OCTOBER	1,421	1,348	94.9	107.9
NOVEMBER	1,268	1,213	95.7	97.1
DECEMBER	1,251	1,201	96.0	96.2
* ANNUAL	1,320	1,249	94.6	100.0

* TRAFFIC IS ESTIMATED OR AFFECTED BY DETOUR OR CONSTRUCTION

VEHICLE CLASSIFICATION

VEHICLE TYPE	NUMBER	PERCENT
CARS AND MOTORCYCLES	592	47.39
OTHER 2-AXLE 4-TIRE VEHICLE	476	38.11
SINGLE UNIT TRUCKS:		
2-AXLE 6-TIRE	9	.72
3-AXLE	8	.64
4 OR MORE AXLE	--	--
SINGLE TRAILER TRUCKS:		
4 OR LESS AXLE	25	2.00
5-AXLE	99	7.92
6 OR MORE AXLE	34	2.72
MULTI-TRAILER TRUCKS:		
5 OR LESS AXLE	--	--
6-AXLE	1	.08
7 OR MORE AXLE	4	.32
BUSES	1	.08
TOTAL HEAVY TRUCKS	181	14.49
TOTAL VEHICLES	1,249	100.00

ADTR107

NEBRASKA DEPARTMENT OF ROADS
PLANNING AND PROJECT DEVELOPMENT DIVISION
2015 CONTINUOUS TRAFFIC COUNT DATA

STATION: 58 WEST

ROUTE: US6

LOCATION: JCT US6 & 727 RD NE LEG (NE ATLANTA) A058

FUNCTIONAL CLASSIFICATION: RURAL-PRINCIPAL ARTERIAL-OTHER

ANNUAL AVERAGE DAILY TRAFFIC	1249
ANNUAL WEEKDAY TRAFFIC	1320
ANNUAL WEEKEND TRAFFIC	1072
PERCENT DESIGN HOURLY VOLUME	12.5
PEAK HOUR OF THE DAY	5- 6 PM

HOURLY PERCENT OF TRAFFIC

HOUR PERIOD	WEEKDAYS	WEEKENDS	AVERAGE
12- 1 AM	.58	1.27	.75
1- 2 AM	.33	.70	.42
2- 3 AM	.28	.39	.31
3- 4 AM	.28	.31	.29
4- 5 AM	.35	.32	.34
5- 6 AM	.86	.50	.77
6- 7 AM	2.68	1.65	2.43
7- 8 AM	4.33	2.02	3.77
8- 9 AM	5.04	3.21	4.59
9-10 AM	5.16	4.08	4.89
10-11 AM	5.02	4.83	4.97
11-12 AM	5.29	5.81	5.42
12- 1 PM	6.00	6.71	6.17
1- 2 PM	6.44	6.98	6.57
2- 3 PM	7.23	7.66	7.33
3- 4 PM	8.46	8.05	8.36
4- 5 PM	8.81	8.60	8.76
5- 6 PM	9.93	8.36	9.55
6- 7 PM	7.28	8.37	7.55
7- 8 PM	5.04	6.45	5.38
8- 9 PM	3.97	5.29	4.29
9-10 PM	3.07	3.94	3.29
10-11 PM	2.16	2.81	2.32
11-12 PM	1.42	1.69	1.49
SUBTOTAL 6AM-2-PM	39.99	35.32	38.85
SUBTOTAL 2PM-10PM	53.83	56.76	54.55
SUBTOTAL 9-1,2-6PM	55.92	54.13	55.49
7-9,11-2 & 3-6PM	54.34	49.78	53.22

ANNUAL MAXIMUM TRAFFIC HOURS

ORDER	DAY	DATE	HOUR	HOURLY VOLUME	PERCENT OF AADT
1	FRI	NOV 13	4- 5 PM	224	17.9
2	FRI	NOV 13	5- 6 PM	224	17.9
3	FRI	NOV 13	2- 3 PM	195	15.6
4	WED	NOV 25	5- 6 PM	179	14.3
5	FRI	NOV 13	3- 4 PM	174	13.9
6	FRI	OCT 23	5- 6 PM	170	13.6
7	FRI	APR 24	6- 7 PM	169	13.5
8	FRI	OCT 23	4- 5 PM	168	13.4
9	FRI	OCT 16	5- 6 PM	167	13.3
10	THU	NOV 12	5- 6 PM	167	13.3
11	THU	MAY 21	5- 6 PM	166	13.2
12	THU	JUL 2	4- 5 PM	166	13.2
13	FRI	OCT 30	5- 6 PM	165	13.2
14	THU	NOV 19	5- 6 PM	165	13.2
15	FRI	APR 24	5- 6 PM	164	13.1
16	FRI	AUG 7	5- 6 PM	164	13.1
17	FRI	OCT 16	4- 5 PM	163	13.0
18	WED	NOV 25	3- 4 PM	163	13.0
19	THU	OCT 15	3- 4 PM	162	12.9
20	FRI	NOV 20	5- 6 PM	162	12.9
21	FRI	SEP 4	4- 5 PM	161	12.8
22	FRI	NOV 6	3- 4 PM	160	12.8
23	FRI	JUN 5	4- 5 PM	159	12.7
24	TUE	NOV 24	5- 6 PM	159	12.7
25	THU	DEC 17	5- 6 PM	159	12.7
26	FRI	JUN 19	5- 6 PM	158	12.6
27	FRI	JUN 12	4- 5 PM	157	12.5
28	FRI	SEP 4	5- 6 PM	157	12.5
29	THU	OCT 29	5- 6 PM	157	12.5
30	WED	DEC 23	5- 6 PM	157	12.5
40	THU	JUN 4	5- 6 PM	153	12.2
50	FRI	MAR 13	5- 6 PM	150	12.0
60	THU	JUN 25	5- 6 PM	148	11.8
70	MON	APR 27	5- 6 PM	145	11.6
80	FRI	APR 17	3- 4 PM	144	11.5
90	FRI	JAN 30	5- 6 PM	142	11.3
100	FRI	OCT 16	6- 7 PM	142	11.3

ANNUAL MAXIMUM TRAFFIC DAYS

ORDER	DAY	DATE	DAILY VOLUME	PERCENT OF AADT
1	FRI	NOV 13	1994	159.6
2	WED	NOV 25	1802	144.2
3	FRI	OCT 16	1677	134.2
4	FRI	APR 3	1659	132.8
5	FRI	JUN 19	1607	128.6
6	FRI	MAY 1	1605	128.5
7	FRI	AUG 7	1599	128.0
8	FRI	OCT 30	1591	127.3
9	FRI	APR 17	1581	126.5
10	THU	JUL 2	1577	126.2
11	FRI	APR 24	1575	126.1
12	FRI	SEP 18	1573	125.9
13	THU	OCT 15	1572	125.8
14	FRI	JUN 12	1569	125.6
15	FRI	JUN 26	1566	125.3
16	FRI	SEP 4	1566	125.3
17	FRI	MAY 22	1565	125.3
18	FRI	NOV 6	1560	124.8
19	FRI	OCT 23	1541	123.3
20	FRI	JUL 10	1533	122.7
21	FRI	NOV 20	1522	121.8
22	THU	SEP 17	1520	121.6
23	FRI	MAR 20	1518	121.5
24	WED	DEC 23	1517	121.4
25	FRI	MAR 13	1497	119.8
26	FRI	MAY 8	1495	119.6
27	FRI	JUL 17	1492	119.4
28	THU	OCT 29	1491	119.3
29	FRI	MAR 27	1488	119.1
30	FRI	MAR 6	1485	118.8
40	FRI	AUG 28	1452	116.2
50	FRI	MAY 29	1422	113.8
60	MON	JUN 22	1403	112.3
70	MON	JUL 6	1384	110.8
80	THU	AUG 13	1375	110.0
90	WED	SEP 16	1365	109.2
100	WED	OCT 14	1357	108.6

NEBRASKA DEPARTMENT OF ROADS
PLANNING AND PROJECT DEVELOPMENT DIVISION
2015 CONTINUOUS TRAFFIC COUNT DATA

STATION: 58 BOTH DIRE

ROUTE: US6

LOCATION: JCT US6 & 727 RD NE LEG (NE ATLANTA) A058

CLASSIFICATION DATA FROM STATION K2058E

MONTH	TRAFFIC AVERAGES 5 DAY	TRAFFIC AVERAGES 7 DAY	PERCENT 7 DAY IS OF 5 DAY	PERCENT MONTH IS OF YEAR
JANUARY	2,339	2,182	93.3	86.9
FEBRUARY	2,443	2,258	92.4	89.9
MARCH	2,636	2,510	95.2	100.0
APRIL	2,793	2,638	94.5	105.1
MAY	2,718	2,598	95.6	103.5
JUNE	2,840	2,654	93.5	105.7
JULY	2,788	2,599	93.2	103.5
AUGUST	2,667	2,514	94.3	100.1
* SEPTEMBER	2,812	2,620	93.2	104.3
OCTOBER	2,851	2,693	94.5	107.2
NOVEMBER	2,557	2,454	96.0	97.7
DECEMBER	2,514	2,412	95.9	96.1
* ANNUAL	2,663	2,511	94.3	100.0

* TRAFFIC IS ESTIMATED OR AFFECTED BY DETOUR OR CONSTRUCTION

VEHICLE CLASSIFICATION

VEHICLE TYPE	NUMBER	PERCENT
CARS AND MOTORCYCLES	1,186	47.25
OTHER 2-AXLE 4-TIRE VEHICLE	957	38.12
SINGLE UNIT TRUCKS:		
2-AXLE 6-TIRE	19	.75
3-AXLE	17	.67
4 OR MORE AXLE	1	.03
SINGLE TRAILER TRUCKS:		
4 OR LESS AXLE	51	2.03
5-AXLE	199	7.92
6 OR MORE AXLE	68	2.70
MULTI-TRAILER TRUCKS:		
5 OR LESS AXLE	--	--
6-AXLE	2	.07
7 OR MORE AXLE	9	.35
BUSES	2	.07
TOTAL HEAVY TRUCKS	368	14.66
TOTAL VEHICLES	2,511	100.00

ADTR107

NEBRASKA DEPARTMENT OF ROADS
PLANNING AND PROJECT DEVELOPMENT DIVISION
2015 CONTINUOUS TRAFFIC COUNT DATA

STATION: 58 BOTH DIREC

ROUTE: US6

LOCATION: JCT US6 & 727 RD NE LEG (NE ATLANTA) A058

FUNCTIONAL CLASSIFICATION: RURAL-PRINCIPAL ARTERIAL-OTHER

ANNUAL AVERAGE DAILY TRAFFIC	2511
ANNUAL WEEKDAY TRAFFIC	2663
ANNUAL WEEKEND TRAFFIC	2131
PERCENT DESIGN HOURLY VOLUME	10.9
PEAK HOUR OF THE DAY	5- 6 PM

HOURLY PERCENT OF TRAFFIC

HOUR PERIOD	WEEKDAYS	WEEKENDS	AVERAGE
12- 1 AM	.42	.99	.56
1- 2 AM	.27	.51	.33
2- 3 AM	.23	.31	.25
3- 4 AM	.26	.27	.27
4- 5 AM	.52	.33	.47
5- 6 AM	1.70	.90	1.51
6- 7 AM	3.68	2.14	3.31
7- 8 AM	6.13	2.62	5.28
8- 9 AM	5.97	4.17	5.53
9-10 AM	6.15	5.78	6.06
10-11 AM	5.89	6.71	6.09
11-12 AM	6.02	7.23	6.31
12- 1 PM	6.44	7.36	6.66
1- 2 PM	6.89	7.33	7.00
2- 3 PM	7.22	7.47	7.28
3- 4 PM	7.77	7.58	7.72
4- 5 PM	7.79	7.73	7.78
5- 6 PM	8.43	7.69	8.25
6- 7 PM	6.15	6.98	6.35
7- 8 PM	4.02	5.25	4.32
8- 9 PM	3.10	4.19	3.36
9-10 PM	2.36	3.06	2.53
10-11 PM	1.60	2.14	1.73
11-12 PM	.98	1.27	1.05
SUBTOTAL 6AM-2-PM	47.20	43.37	46.27
SUBTOTAL 2PM-10PM	46.88	49.99	47.63
SUBTOTAL 9-1,2-6PM	55.73	57.59	56.18
7-9,11-2 & 3-6PM	55.47	51.75	54.57

ANNUAL MAXIMUM TRAFFIC HOURS

ORDER	DAY	DATE	HOUR	HOURLY VOLUME	PERCENT OF AADT
1	FRI	NOV 13	4- 5 PM	336	13.3
2	FRI	NOV 13	5- 6 PM	336	13.3
3	FRI	SEP 4	5- 6 PM	314	12.5
4	FRI	NOV 13	2- 3 PM	311	12.3
5	FRI	OCT 16	5- 6 PM	304	12.1
6	WED	NOV 25	3- 4 PM	301	11.9
7	FRI	NOV 13	3- 4 PM	299	11.9
8	FRI	SEP 4	4- 5 PM	296	11.7
9	FRI	OCT 16	4- 5 PM	296	11.7
10	THU	OCT 29	5- 6 PM	296	11.7
11	FRI	OCT 16	3- 4 PM	295	11.7
12	WED	NOV 25	1- 2 PM	294	11.7
13	WED	NOV 25	4- 5 PM	291	11.5
14	WED	NOV 25	5- 6 PM	289	11.5
15	FRI	APR 24	5- 6 PM	288	11.4
16	FRI	NOV 6	3- 4 PM	287	11.4
17	FRI	MAR 20	5- 6 PM	285	11.3
18	FRI	JUN 12	4- 5 PM	283	11.2
19	FRI	SEP 18	4- 5 PM	280	11.1
20	FRI	SEP 18	5- 6 PM	280	11.1
21	FRI	OCT 23	5- 6 PM	279	11.1
22	FRI	AUG 28	5- 6 PM	278	11.0
23	FRI	JUN 26	5- 6 PM	277	11.0
24	FRI	OCT 23	4- 5 PM	277	11.0
25	SUN	APR 5	5- 6 PM	275	10.9
26	FRI	APR 10	3- 4 PM	275	10.9
27	FRI	MAY 1	3- 4 PM	275	10.9
28	FRI	JUN 19	5- 6 PM	275	10.9
29	FRI	SEP 4	3- 4 PM	274	10.9
30	FRI	SEP 11	5- 6 PM	274	10.9
40	FRI	MAR 27	5- 6 PM	269	10.7
50	FRI	JUL 24	4- 5 PM	263	10.4
60	FRI	APR 10	5- 6 PM	258	10.2
70	THU	MAY 21	4- 5 PM	256	10.1
80	FRI	AUG 7	5- 6 PM	253	10.0
90	FRI	FEB 13	2- 3 PM	250	9.9
100	THU	SEP 10	4- 5 PM	248	9.8

ANNUAL MAXIMUM TRAFFIC DAYS

ORDER	DAY	DATE	DAILY VOLUME	PERCENT OF AADT
1	FRI	NOV 13	3517	140.0
2	WED	NOV 25	3500	139.3
3	FRI	OCT 16	3353	133.5
4	FRI	SEP 4	3307	131.7
5	FRI	MAY 1	3303	131.5
6	FRI	APR 3	3248	129.3
7	FRI	JUN 19	3238	128.9
8	FRI	NOV 6	3227	128.5
9	FRI	APR 24	3202	127.5
10	FRI	APR 17	3201	127.4
11	FRI	SEP 18	3189	127.0
12	FRI	APR 10	3187	126.9
13	FRI	JUN 12	3170	126.2
14	FRI	OCT 23	3165	126.0
15	FRI	SEP 11	3131	124.6
16	FRI	JUN 26	3128	124.5
17	FRI	JUL 10	3128	124.5
18	FRI	AUG 7	3127	124.5
19	FRI	OCT 30	3126	124.4
20	FRI	MAY 22	3109	123.8
21	FRI	MAR 20	3108	123.7
22	FRI	MAY 8	3094	123.2
23	THU	JUL 2	3094	123.2
24	THU	OCT 15	3075	122.4
25	FRI	AUG 28	3051	121.5
26	FRI	MAY 29	3036	120.9
27	FRI	JUL 24	3027	120.5
28	FRI	OCT 9	3024	120.4
29	FRI	JUL 17	3017	120.1
30	FRI	MAR 27	3009	119.8
40	TUE	JUN 23	2965	118.0
50	THU	JUL 9	2890	115.0
60	MON	JUN 29	2812	111.9
70	WED	JUN 24	2768	110.2
80	THU	JUN 4	2755	109.7
90	THU	AUG 13	2746	109.3
100	TUE	OCT 6	2721	108.3

NEBRASKA DEPARTMENT OF ROADS
PLANNING AND PROJECT DEVELOPMENT DIVISION
2015 CONTINUOUS TRAFFIC COUNT DATA

STATION: 59 NORTH

ROUTE: US81

LOCATION: S JCT US81 & N98 S LEG A059 CLASSIFICATION DATA FROM STATION K2059N

MONTH	TRAFFIC AVERAGES 5 DAY	TRAFFIC AVERAGES 7 DAY	PERCENT 7 DAY IS OF 5 DAY	PERCENT MONTH IS OF YEAR
JANUARY	1,891	1,776	93.9	85.3
FEBRUARY	1,989	1,841	92.6	88.4
MARCH	2,163	2,065	95.5	99.1
APRIL	2,284	2,174	95.2	104.4
MAY	2,352	2,256	95.9	108.3
JUNE	2,424	2,344	96.7	112.5
JULY	2,453	2,325	94.8	111.6
AUGUST	2,293	2,199	95.9	105.6
SEPTEMBER	2,251	2,139	95.0	102.7
OCTOBER	2,192	2,075	94.7	99.6
NOVEMBER	1,970	1,887	95.8	90.6
DECEMBER	2,028	1,919	94.6	92.1
ANNUAL	2,191	2,083	95.1	100.0

VEHICLE CLASSIFICATION

VEHICLE TYPE	NUMBER	PERCENT
CARS AND MOTORCYCLES	1,007	48.34
OTHER 2-AXLE 4-TIRE VEHICLE	623	29.90
SINGLE UNIT TRUCKS:		
2-AXLE 6-TIRE	15	.72
3-AXLE	18	.86
4 OR MORE AXLE	1	.04
SINGLE TRAILER TRUCKS:		
4 OR LESS AXLE	59	2.83
5-AXLE	281	13.49
6 OR MORE AXLE	64	3.07
MULTI-TRAILER TRUCKS:		
5 OR LESS AXLE	2	.09
6-AXLE	2	.09
7 OR MORE AXLE	8	.38
BUSES	3	.14
TOTAL HEAVY TRUCKS	453	21.74
TOTAL VEHICLES	2,083	100.00

ADTR107

NEBRASKA DEPARTMENT OF ROADS
PLANNING AND PROJECT DEVELOPMENT DIVISION
2015 CONTINUOUS TRAFFIC COUNT DATA

STATION: 59 NORTH

ROUTE: US81

LOCATION: S JCT US81 & N98 S LEG A059

FUNCTIONAL CLASSIFICATION: RURAL-PRINCIPAL ARTERIAL-OTHER

ANNUAL AVERAGE DAILY TRAFFIC	2083
ANNUAL WEEKDAY TRAFFIC	2191
ANNUAL WEEKEND TRAFFIC	1813
PERCENT DESIGN HOURLY VOLUME	12.0
PEAK HOUR OF THE DAY	5- 6 PM

HOURLY PERCENT OF TRAFFIC

HOUR PERIOD	WEEKDAYS	WEEKENDS	AVERAGE
12- 1 AM	.70	1.22	.83
1- 2 AM	.55	.69	.58
2- 3 AM	.52	.52	.52
3- 4 AM	.54	.54	.54
4- 5 AM	.93	.65	.86
5- 6 AM	1.48	.77	1.30
6- 7 AM	2.75	1.63	2.47
7- 8 AM	4.12	2.53	3.73
8- 9 AM	5.45	4.00	5.09
9-10 AM	5.38	5.30	5.36
10-11 AM	5.61	6.66	5.87
11-12 AM	5.85	7.21	6.19
12- 1 PM	6.11	7.54	6.47
1- 2 PM	6.66	7.75	6.93
2- 3 PM	7.20	7.64	7.31
3- 4 PM	7.70	7.79	7.72
4- 5 PM	8.31	7.65	8.14
5- 6 PM	9.06	7.03	8.55
6- 7 PM	6.21	6.13	6.19
7- 8 PM	4.61	5.20	4.76
8- 9 PM	3.82	4.14	3.90
9-10 PM	3.15	3.26	3.18
10-11 PM	2.00	2.43	2.11
11-12 PM	1.27	1.70	1.38
SUBTOTAL 6AM-2-PM	41.98	42.66	42.15
SUBTOTAL 2PM-10PM	50.10	48.88	49.79
SUBTOTAL 9-1,2-6PM	55.26	56.85	55.65
7-9,11-2 & 3-6PM	53.30	51.54	52.86

ANNUAL MAXIMUM TRAFFIC HOURS

ORDER	DAY	DATE	HOUR	HOURLY VOLUME	PERCENT OF AADT
1	FRI	SEP 18	5- 6 PM	320	15.3
2	FRI	AUG 14	5- 6 PM	315	15.1
3	FRI	SEP 4	5- 6 PM	304	14.5
4	FRI	OCT 2	5- 6 PM	298	14.3
5	FRI	MAY 22	4- 5 PM	289	13.8
6	FRI	JUN 12	5- 6 PM	288	13.8
7	FRI	AUG 21	5- 6 PM	288	13.8
8	FRI	JUN 26	5- 6 PM	283	13.5
9	FRI	OCT 16	4- 5 PM	282	13.5
10	FRI	JUL 24	5- 6 PM	281	13.4
11	FRI	AUG 7	5- 6 PM	278	13.3
12	FRI	OCT 16	5- 6 PM	278	13.3
13	FRI	JUN 5	4- 5 PM	272	13.0
14	THU	JUL 2	5- 6 PM	271	13.0
15	FRI	JUL 17	5- 6 PM	270	12.9
16	FRI	MAY 29	5- 6 PM	269	12.9
17	FRI	APR 3	5- 6 PM	267	12.8
18	FRI	SEP 18	6- 7 PM	267	12.8
19	FRI	AUG 28	5- 6 PM	265	12.7
20	FRI	AUG 21	4- 5 PM	264	12.6
21	FRI	NOV 13	5- 6 PM	262	12.5
22	FRI	JUL 3	1- 2 PM	261	12.5
23	FRI	JUN 19	5- 6 PM	259	12.4
24	FRI	SEP 4	6- 7 PM	258	12.3
25	FRI	JUN 5	5- 6 PM	257	12.3
26	FRI	SEP 4	4- 5 PM	257	12.3
27	FRI	JUN 19	4- 5 PM	256	12.2
28	FRI	JUL 10	5- 6 PM	253	12.1
29	FRI	MAY 8	5- 6 PM	252	12.0
30	SAT	JUL 4	11-12 PM	252	12.0
40	FRI	OCT 23	5- 6 PM	245	11.7
50	THU	JUL 16	5- 6 PM	237	11.3
60	FRI	MAY 22	3- 4 PM	231	11.0
70	FRI	APR 3	3- 4 PM	228	10.9
80	FRI	MAR 20	4- 5 PM	225	10.8
90	THU	JUN 18	4- 5 PM	223	10.7
100	FRI	DEC 18	5- 6 PM	222	10.6

ANNUAL MAXIMUM TRAFFIC DAYS

ORDER	DAY	DATE	DAILY VOLUME	PERCENT OF AADT
1	FRI	MAY 22	3127	150.1
2	FRI	JUN 19	3020	144.9
3	FRI	SEP 4	2995	143.7
4	THU	JUL 2	2977	142.9
5	FRI	JUN 5	2911	139.7
6	FRI	JUN 12	2886	138.5
7	FRI	JUN 26	2885	138.5
8	FRI	JUL 17	2879	138.2
9	FRI	JUL 24	2853	136.9
10	FRI	JUL 3	2833	136.0
11	FRI	JUL 31	2807	134.7
12	FRI	SEP 18	2803	134.5
13	FRI	APR 3	2799	134.3
14	FRI	JUL 10	2779	133.4
15	FRI	AUG 21	2776	133.2
16	FRI	MAY 8	2750	132.0
17	FRI	MAY 29	2740	131.5
18	FRI	OCT 16	2733	131.2
19	FRI	SEP 25	2721	130.6
20	WED	NOV 25	2706	129.9
21	FRI	AUG 7	2668	128.0
22	FRI	AUG 14	2668	128.0
23	FRI	MAY 15	2639	126.6
24	FRI	AUG 28	2619	125.7
25	THU	JUN 25	2611	125.3
26	FRI	SEP 11	2594	124.5
27	FRI	MAY 1	2591	124.3
28	FRI	OCT 2	2590	124.3
29	FRI	OCT 9	2588	124.2
30	FRI	APR 17	2585	124.0
40	FRI	APR 24	2523	121.1
50	FRI	DEC 18	2422	116.2
60	FRI	FEB 27	2379	114.2
70	THU	MAY 28	2344	112.5
80	WED	JUN 24	2312	110.9
90	WED	JUN 3	2297	110.2
100	WED	APR 22	2250	108.0

NEBRASKA DEPARTMENT OF ROADS
PLANNING AND PROJECT DEVELOPMENT DIVISION
2015 CONTINUOUS TRAFFIC COUNT DATA

STATION: 59 SOUTH

ROUTE: US81

LOCATION: S JCT US81 & N98 S LEG A059 CLASSIFICATION DATA FROM STATION K2059N

MONTH	TRAFFIC AVERAGES 5 DAY	TRAFFIC AVERAGES 7 DAY	PERCENT 7 DAY IS OF 5 DAY	PERCENT MONTH IS OF YEAR
JANUARY	1,912	1,819	95.1	87.4
FEBRUARY	1,963	1,831	93.3	87.9
MARCH	2,055	1,971	95.9	94.7
APRIL	2,133	2,062	96.7	99.0
MAY	2,275	2,204	96.9	105.9
JUNE	2,315	2,326	100.5	111.7
JULY	2,308	2,310	100.1	111.0
AUGUST	2,241	2,229	99.5	107.1
SEPTEMBER	2,261	2,174	96.2	104.4
OCTOBER	2,218	2,142	96.6	102.9
NOVEMBER	2,011	1,957	97.3	94.0
DECEMBER	2,039	1,954	95.8	93.9
ANNUAL	2,144	2,082	97.1	100.0

VEHICLE CLASSIFICATION

VEHICLE TYPE	NUMBER	PERCENT
CARS AND MOTORCYCLES	1,009	48.46
OTHER 2-AXLE 4-TIRE VEHICLE	623	29.92
SINGLE UNIT TRUCKS:		
2-AXLE 6-TIRE	15	.72
3-AXLE	18	.86
4 OR MORE AXLE	1	.04
SINGLE TRAILER TRUCKS:		
4 OR LESS AXLE	59	2.83
5-AXLE	281	13.49
6 OR MORE AXLE	63	3.02
MULTI-TRAILER TRUCKS:		
5 OR LESS AXLE	2	.09
6-AXLE	1	.04
7 OR MORE AXLE	7	.33
BUSES	3	.14
TOTAL HEAVY TRUCKS	450	21.61
TOTAL VEHICLES	2,082	100.00

ADTR107

NEBRASKA DEPARTMENT OF ROADS
PLANNING AND PROJECT DEVELOPMENT DIVISION
2015 CONTINUOUS TRAFFIC COUNT DATA

STATION: 59 SOUTH

ROUTE: US81

LOCATION: S JCT US81 & N98 S LEG A059

FUNCTIONAL CLASSIFICATION: RURAL-PRINCIPAL ARTERIAL-OTHER

ANNUAL AVERAGE DAILY TRAFFIC 2082

ANNUAL WEEKDAY TRAFFIC 2144

ANNUAL WEEKEND TRAFFIC 1927

PERCENT DESIGN HOURLY VOLUME 10.7

PEAK HOUR OF THE DAY 4- 5 PM

HOURLY PERCENT OF TRAFFIC

HOUR PERIOD	WEEKDAYS	WEEKENDS	AVERAGE
12- 1 AM	.59	1.13	.74
1- 2 AM	.49	.75	.56
2- 3 AM	.36	.59	.42
3- 4 AM	.66	.43	.60
4- 5 AM	1.18	.51	1.00
5- 6 AM	2.68	1.13	2.27
6- 7 AM	3.45	1.31	2.88
7- 8 AM	7.59	2.38	6.21
8- 9 AM	6.22	3.93	5.62
9-10 AM	6.32	5.47	6.09
10-11 AM	6.69	6.88	6.74
11-12 AM	6.58	7.71	6.88
12- 1 PM	6.38	7.58	6.70
1- 2 PM	6.39	7.39	6.65
2- 3 PM	6.55	7.29	6.75
3- 4 PM	6.73	7.36	6.90
4- 5 PM	7.13	7.79	7.31
5- 6 PM	6.97	7.45	7.09
6- 7 PM	5.38	6.58	5.70
7- 8 PM	3.75	5.16	4.12
8- 9 PM	2.84	4.15	3.18
9-10 PM	2.41	3.24	2.63
10-11 PM	1.66	2.24	1.82
11-12 PM	.99	1.52	1.13
SUBTOTAL 6AM-2-PM	49.65	42.69	47.81
SUBTOTAL 2PM-10PM	41.79	49.07	43.72
SUBTOTAL 9-1,2-6PM	53.38	57.58	54.49
7-9,11-2 & 3-6PM	54.03	51.64	53.39

ANNUAL MAXIMUM TRAFFIC HOURS

ORDER	DAY	DATE	HOUR	HOURLY VOLUME	PERCENT OF AADT
1	MON	SEP 7	3- 4 PM	277	13.3
2	SUN	JUL 5	12- 1 PM	260	12.4
3	SUN	JUN 21	4- 5 PM	258	12.3
4	SUN	JUL 5	1- 2 PM	257	12.3
5	MON	SEP 7	2- 3 PM	256	12.2
6	SUN	JUN 21	3- 4 PM	245	11.7
7	SUN	JUL 5	3- 4 PM	243	11.6
8	SUN	JUN 21	5- 6 PM	242	11.6
9	SUN	AUG 9	3- 4 PM	242	11.6
10	SUN	APR 5	4- 5 PM	241	11.5
11	SUN	JUN 28	4- 5 PM	240	11.5
12	SUN	JUL 5	2- 3 PM	239	11.4
13	SUN	APR 5	5- 6 PM	237	11.3
14	MON	SEP 7	1- 2 PM	236	11.3
15	SUN	AUG 16	3- 4 PM	235	11.2
16	SUN	JUN 21	12- 1 PM	232	11.1
17	SUN	JUN 14	4- 5 PM	231	11.0
18	SUN	JUL 19	1- 2 PM	231	11.0
19	SUN	JUL 19	4- 5 PM	231	11.0
20	SUN	JUL 26	12- 1 PM	230	11.0
21	SUN	AUG 23	4- 5 PM	230	11.0
22	SUN	DEC 27	11-12 AM	230	11.0
23	SUN	JUL 5	11-12 AM	228	10.9
24	SUN	JUL 19	5- 6 PM	228	10.9
25	MON	SEP 7	12- 1 PM	228	10.9
26	SUN	DEC 27	2- 3 PM	228	10.9
27	SUN	JUL 5	4- 5 PM	226	10.8
28	SUN	AUG 9	2- 3 PM	226	10.8
29	MON	SEP 7	4- 5 PM	225	10.8
30	SUN	AUG 23	3- 4 PM	224	10.7
40	THU	OCT 15	4- 5 PM	217	10.4
50	SUN	JUL 26	1- 2 PM	212	10.1
60	THU	DEC 10	7- 8 AM	209	10.0
70	MON	SEP 7	11-12 AM	205	9.8
80	SUN	JUN 28	5- 6 PM	202	9.7
90	SUN	DEC 27	4- 5 PM	200	9.6
100	MON	MAY 25	11-12 AM	198	9.5

ANNUAL MAXIMUM TRAFFIC DAYS

ORDER	DAY	DATE	DAILY VOLUME	PERCENT OF AADT
1	SUN	JUN 21	2802	134.5
2	SUN	JUL 5	2754	132.2
3	SUN	JUN 28	2650	127.2
4	MON	SEP 7	2599	124.8
5	SUN	JUL 19	2590	124.3
6	FRI	MAY 22	2589	124.3
7	SUN	JUN 14	2530	121.5
8	WED	NOV 25	2524	121.2
9	THU	JUL 2	2520	121.0
10	SUN	JUL 26	2513	120.7
11	FRI	SEP 25	2513	120.7
12	SUN	AUG 9	2509	120.5
13	FRI	OCT 9	2505	120.3
14	MON	JUL 6	2498	119.9
15	FRI	JUN 19	2496	119.8
16	FRI	JUN 5	2492	119.6
17	FRI	JUN 26	2489	119.5
18	FRI	OCT 16	2488	119.5
19	FRI	MAY 8	2484	119.3
20	FRI	SEP 4	2473	118.7
21	MON	JUN 29	2443	117.3
22	FRI	JUN 12	2440	117.1
23	FRI	MAY 29	2439	117.1
24	FRI	JUL 31	2436	117.0
25	FRI	AUG 7	2426	116.5
26	FRI	JUL 24	2425	116.4
27	SUN	AUG 23	2425	116.4
28	FRI	MAY 15	2411	115.8
29	FRI	SEP 18	2410	115.7
30	FRI	OCT 23	2410	115.7
40	THU	MAY 7	2370	113.8
50	FRI	MAY 1	2341	112.4
60	THU	OCT 15	2322	111.5
70	TUE	JUN 9	2304	110.6
80	THU	SEP 17	2285	109.7
90	TUE	SEP 8	2277	109.3
100	SAT	AUG 22	2259	108.5

NEBRASKA DEPARTMENT OF ROADS
PLANNING AND PROJECT DEVELOPMENT DIVISION
2015 CONTINUOUS TRAFFIC COUNT DATA

STATION: 59 BOTH DIRE

ROUTE: US81

LOCATION: S JCT US81 & N98 S LEG A059 CLASSIFICATION DATA FROM STATION K2059N

MONTH	TRAFFIC AVERAGES 5 DAY	TRAFFIC AVERAGES 7 DAY	PERCENT 7 DAY IS OF 5 DAY	PERCENT MONTH IS OF YEAR
JANUARY	3,803	3,595	94.5	86.3
FEBRUARY	3,952	3,672	92.9	88.2
MARCH	4,218	4,036	95.7	96.9
APRIL	4,417	4,236	95.9	101.7
MAY	4,627	4,460	96.4	107.1
JUNE	4,739	4,670	98.5	112.1
JULY	4,761	4,635	97.4	111.3
AUGUST	4,534	4,428	97.7	106.3
SEPTEMBER	4,512	4,313	95.6	103.6
OCTOBER	4,410	4,217	95.6	101.2
NOVEMBER	3,981	3,844	96.6	92.3
DECEMBER	4,067	3,873	95.2	93.0
ANNUAL	4,335	4,165	96.1	100.0

VEHICLE CLASSIFICATION

VEHICLE TYPE	NUMBER	PERCENT
CARS AND MOTORCYCLES	2,016	48.40
OTHER 2-AXLE 4-TIRE VEHICLE	1,246	29.91
SINGLE UNIT TRUCKS:		
2-AXLE 6-TIRE	30	.72
3-AXLE	36	.86
4 OR MORE AXLE	2	.04
SINGLE TRAILER TRUCKS:		
4 OR LESS AXLE	118	2.83
5-AXLE	562	13.49
6 OR MORE AXLE	127	3.04
MULTI-TRAILER TRUCKS:		
5 OR LESS AXLE	4	.09
6-AXLE	3	.07
7 OR MORE AXLE	15	.36
BUSES	6	.14
TOTAL HEAVY TRUCKS	903	21.68
TOTAL VEHICLES	4,165	100.00

ADTR107

NEBRASKA DEPARTMENT OF ROADS
PLANNING AND PROJECT DEVELOPMENT DIVISION
2015 CONTINUOUS TRAFFIC COUNT DATA

STATION: 59 BOTH DIREC

ROUTE: US81

LOCATION: S JCT US81 & N98 S LEG A059

FUNCTIONAL CLASSIFICATION: RURAL-PRINCIPAL ARTERIAL-OTHER

ANNUAL AVERAGE DAILY TRAFFIC 4165

ANNUAL WEEKDAY TRAFFIC 4335

ANNUAL WEEKEND TRAFFIC 3740

PERCENT DESIGN HOURLY VOLUME 10.3

PEAK HOUR OF THE DAY 5- 6 PM

HOURLY PERCENT OF TRAFFIC

HOUR PERIOD	WEEKDAYS	WEEKENDS	AVERAGE
12- 1 AM	.65	1.18	.78
1- 2 AM	.52	.72	.57
2- 3 AM	.44	.56	.47
3- 4 AM	.60	.48	.57
4- 5 AM	1.05	.58	.93
5- 6 AM	2.08	.96	1.79
6- 7 AM	3.10	1.46	2.68
7- 8 AM	5.84	2.45	4.97
8- 9 AM	5.84	3.97	5.35
9-10 AM	5.84	5.39	5.73
10-11 AM	6.15	6.78	6.31
11-12 AM	6.21	7.47	6.53
12- 1 PM	6.24	7.56	6.58
1- 2 PM	6.52	7.57	6.79
2- 3 PM	6.88	7.46	7.03
3- 4 PM	7.22	7.57	7.31
4- 5 PM	7.73	7.72	7.73
5- 6 PM	8.02	7.25	7.82
6- 7 PM	5.80	6.36	5.94
7- 8 PM	4.19	5.18	4.44
8- 9 PM	3.33	4.15	3.54
9-10 PM	2.78	3.25	2.90
10-11 PM	1.83	2.34	1.96
11-12 PM	1.13	1.61	1.25
SUBTOTAL 6AM-2-PM	45.77	42.68	44.98
SUBTOTAL 2PM-10PM	45.99	48.98	46.76
SUBTOTAL 9-1,2-6PM	54.33	57.23	55.07
7-9,11-2 & 3-6PM	53.66	51.59	53.13

ANNUAL MAXIMUM TRAFFIC HOURS

ORDER	DAY	DATE	HOUR	HOURLY VOLUME	PERCENT OF AADT
1	FRI	JUN 12	5- 6 PM	491	11.7
2	FRI	AUG 14	5- 6 PM	486	11.6
3	FRI	SEP 18	5- 6 PM	480	11.5
4	FRI	OCT 16	5- 6 PM	476	11.4
5	FRI	MAY 22	4- 5 PM	470	11.2
6	SUN	JUL 5	3- 4 PM	469	11.2
7	FRI	JUN 26	5- 6 PM	467	11.2
8	FRI	OCT 2	5- 6 PM	463	11.1
9	FRI	OCT 16	4- 5 PM	463	11.1
10	FRI	MAY 22	5- 6 PM	462	11.0
11	FRI	AUG 21	4- 5 PM	459	11.0
12	FRI	AUG 21	5- 6 PM	458	10.9
13	MON	SEP 7	3- 4 PM	455	10.9
14	FRI	SEP 4	5- 6 PM	453	10.8
15	FRI	JUN 19	5- 6 PM	449	10.7
16	WED	NOV 25	5- 6 PM	448	10.7
17	FRI	JUN 5	4- 5 PM	443	10.6
18	SUN	JUL 5	12- 1 PM	443	10.6
19	SUN	JUL 5	2- 3 PM	443	10.6
20	FRI	SEP 25	5- 6 PM	442	10.6
21	FRI	NOV 13	5- 6 PM	441	10.5
22	THU	JUL 2	5- 6 PM	439	10.5
23	FRI	APR 10	4- 5 PM	438	10.5
24	FRI	AUG 28	5- 6 PM	437	10.4
25	WED	NOV 25	3- 4 PM	435	10.4
26	SUN	JUL 5	1- 2 PM	433	10.3
27	FRI	JUL 24	5- 6 PM	433	10.3
28	FRI	JUN 19	4- 5 PM	431	10.3
29	FRI	SEP 4	6- 7 PM	430	10.3
30	FRI	JUN 12	4- 5 PM	429	10.3
40	FRI	MAY 8	5- 6 PM	423	10.1
50	SUN	JUN 21	4- 5 PM	418	10.0
60	FRI	JAN 30	5- 6 PM	410	9.8
70	SUN	AUG 9	3- 4 PM	403	9.6
80	SUN	DEC 27	11-12 AM	401	9.6
90	SUN	JUL 5	4- 5 PM	397	9.5
100	SUN	DEC 27	3- 4 PM	394	9.4

ANNUAL MAXIMUM TRAFFIC DAYS

ORDER	DAY	DATE	DAILY VOLUME	PERCENT OF AADT
1	FRI	MAY 22	5716	137.2
2	FRI	JUN 19	5516	132.4
3	THU	JUL 2	5497	131.9
4	FRI	SEP 4	5468	131.2
5	FRI	JUN 5	5403	129.7
6	FRI	JUN 26	5374	129.0
7	FRI	JUN 12	5326	127.8
8	FRI	JUL 24	5278	126.7
9	FRI	JUL 31	5243	125.8
10	FRI	MAY 8	5234	125.6
11	FRI	SEP 25	5234	125.6
12	WED	NOV 25	5230	125.5
13	FRI	JUL 17	5229	125.5
14	FRI	OCT 16	5221	125.3
15	FRI	SEP 18	5213	125.1
16	FRI	MAY 29	5179	124.3
17	FRI	APR 3	5165	124.0
18	FRI	JUL 10	5163	123.9
19	FRI	AUG 7	5094	122.3
20	FRI	OCT 9	5093	122.2
21	FRI	JUL 3	5078	121.9
22	FRI	AUG 21	5054	121.3
23	FRI	MAY 15	5050	121.2
24	SUN	JUN 21	5011	120.3
25	FRI	AUG 28	5001	120.0
26	FRI	AUG 14	5000	120.0
27	FRI	SEP 11	4966	119.2
28	FRI	OCT 23	4966	119.2
29	FRI	APR 10	4959	119.0
30	SUN	JUL 5	4937	118.5
40	THU	MAY 7	4836	116.1
50	THU	SEP 3	4732	113.6
60	THU	JUN 11	4676	112.2
70	THU	SEP 17	4642	111.4
80	MON	JUL 27	4586	110.1
90	SAT	JUL 18	4549	109.2
100	WED	AUG 5	4517	108.4

NEBRASKA DEPARTMENT OF ROADS
PLANNING AND PROJECT DEVELOPMENT DIVISION
2015 CONTINUOUS TRAFFIC COUNT DATA

STATION: 60 EAST

ROUTE: US20

LOCATION: JCT US20 & AVE 571 W LEG A060

CLASSIFICATION DATA FROM STATION K2060E

MONTH	TRAFFIC AVERAGES 5 DAY	TRAFFIC AVERAGES 7 DAY	PERCENT 7 DAY IS OF 5 DAY	PERCENT MONTH IS OF YEAR
JANUARY	849	781	92.0	85.4
FEBRUARY	877	797	90.9	87.1
MARCH	948	871	91.9	95.2
APRIL	997	919	92.2	100.4
MAY	1,052	974	92.6	106.4
JUNE	1,076	1,004	93.3	109.7
JULY	1,096	1,018	92.9	111.3
AUGUST	1,050	974	92.8	106.4
SEPTEMBER	1,069	983	92.0	107.4
OCTOBER	1,072	989	92.3	108.1
NOVEMBER	899	846	94.1	92.5
DECEMBER	871	819	94.0	89.5
ANNUAL	988	915	92.6	100.0

VEHICLE CLASSIFICATION

VEHICLE TYPE	NUMBER	PERCENT
CARS AND MOTORCYCLES	--	--
OTHER 2-AXLE 4-TIRE VEHICLE	--	--
SINGLE UNIT TRUCKS:		
2-AXLE 6-TIRE	--	--
3-AXLE	--	--
4 OR MORE AXLE	--	--
SINGLE TRAILER TRUCKS:		
4 OR LESS AXLE	--	--
5-AXLE	--	--
6 OR MORE AXLE	--	--
MULTI-TRAILER TRUCKS:		
5 OR LESS AXLE	--	--
6-AXLE	--	--
7 OR MORE AXLE	--	--
BUSES	--	--
TOTAL HEAVY TRUCKS	--	--
TOTAL VEHICLES	915	100.00

ADTR107

NEBRASKA DEPARTMENT OF ROADS
PLANNING AND PROJECT DEVELOPMENT DIVISION
2015 CONTINUOUS TRAFFIC COUNT DATA

STATION: 60 EAST

ROUTE: US20

LOCATION: JCT US20 & AVE 571 W LEG A060

FUNCTIONAL CLASSIFICATION: RURAL-PRINCIPAL ARTERIAL-OTHER

ANNUAL AVERAGE DAILY TRAFFIC 915

ANNUAL WEEKDAY TRAFFIC 988

ANNUAL WEEKEND TRAFFIC 733

PERCENT DESIGN HOURLY VOLUME 10.7

PEAK HOUR OF THE DAY 7- 8 AM

HOURLY PERCENT OF TRAFFIC

HOUR PERIOD	WEEKDAYS	WEEKENDS	AVERAGE
12- 1 AM	.39	.97	.52
1- 2 AM	.26	.57	.33
2- 3 AM	.30	.51	.35
3- 4 AM	.41	.31	.39
4- 5 AM	1.55	.77	1.37
5- 6 AM	2.25	.96	1.96
6- 7 AM	3.40	1.39	2.94
7- 8 AM	8.07	3.62	7.05
8- 9 AM	7.21	5.44	6.81
9-10 AM	6.66	7.21	6.78
10-11 AM	6.56	7.90	6.87
11-12 AM	6.31	8.21	6.74
12- 1 PM	6.43	7.25	6.62
1- 2 PM	6.81	7.31	6.92
2- 3 PM	6.79	7.06	6.85
3- 4 PM	6.85	6.84	6.85
4- 5 PM	6.81	7.01	6.86
5- 6 PM	7.00	6.59	6.90
6- 7 PM	5.45	5.64	5.49
7- 8 PM	3.44	4.67	3.72
8- 9 PM	2.70	3.61	2.91
9-10 PM	2.12	2.82	2.28
10-11 PM	1.51	2.10	1.64
11-12 PM	.72	1.24	.84
SUBTOTAL 6AM-2-PM	51.49	48.37	50.78
SUBTOTAL 2PM-10PM	41.20	44.27	41.90
SUBTOTAL 9-1,2-6PM	53.45	58.10	54.51
7-9,11-2 & 3-6PM	55.53	52.31	54.80

ANNUAL MAXIMUM TRAFFIC HOURS

ORDER	DAY	DATE	HOUR	HOURLY VOLUME	PERCENT OF AADT
1	FRI	SEP 4	6- 7 PM	121	13.2
2	FRI	SEP 11	6- 7 PM	119	13.0
3	FRI	SEP 18	6- 7 PM	119	13.0
4	FRI	JUL 17	10-11 AM	109	11.9
5	SUN	JUL 5	4- 5 PM	108	11.8
6	THU	JUL 16	8- 9 AM	108	11.8
7	FRI	OCT 16	5- 6 PM	108	11.8
8	SAT	DEC 19	10-11 AM	108	11.8
9	MON	NOV 2	7- 8 AM	107	11.6
10	TUE	SEP 15	7- 8 AM	104	11.3
11	THU	MAR 5	7- 8 AM	103	11.2
12	TUE	SEP 29	7- 8 AM	103	11.2
13	TUE	NOV 3	7- 8 AM	103	11.2
14	SAT	DEC 19	11-12 AM	103	11.2
15	THU	MAY 7	10-11 AM	102	11.1
16	TUE	NOV 10	7- 8 AM	102	11.1
17	THU	APR 2	7- 8 AM	100	10.9
18	THU	JUL 30	8- 9 AM	100	10.9
19	TUE	SEP 15	5- 6 PM	100	10.9
20	TUE	OCT 6	7- 8 AM	100	10.9
21	WED	NOV 25	2- 3 PM	100	10.9
22	WED	APR 1	7- 8 AM	99	10.8
23	FRI	AUG 14	4- 5 PM	99	10.8
24	FRI	SEP 18	7- 8 AM	99	10.8
25	THU	OCT 1	7- 8 AM	99	10.8
26	FRI	OCT 2	5- 6 PM	99	10.8
27	WED	NOV 4	7- 8 AM	99	10.8
28	FRI	NOV 6	3- 4 PM	99	10.8
29	TUE	JUL 14	7- 8 AM	98	10.7
30	THU	JUL 16	3- 4 PM	98	10.7
40	MON	SEP 21	7- 8 AM	97	10.6
50	THU	JUN 4	5- 6 PM	95	10.3
60	THU	MAY 7	11-12 AM	94	10.2
70	FRI	NOV 13	7- 8 AM	94	10.2
80	FRI	AUG 21	7- 8 AM	93	10.1
90	MON	SEP 14	4- 5 PM	92	10.0
100	FRI	AUG 21	10-11 AM	91	9.9

ANNUAL MAXIMUM TRAFFIC DAYS

ORDER	DAY	DATE	DAILY VOLUME	PERCENT OF AADT
1	FRI	SEP 18	1272	139.0
2	FRI	MAY 8	1227	134.0
3	FRI	SEP 4	1223	133.6
4	FRI	OCT 2	1205	131.6
5	THU	JUL 16	1203	131.4
6	FRI	SEP 11	1195	130.6
7	FRI	OCT 16	1191	130.1
8	THU	JUL 9	1182	129.1
9	FRI	AUG 14	1181	129.0
10	TUE	JUL 14	1176	128.5
11	FRI	JUN 19	1172	128.0
12	THU	MAY 7	1165	127.3
13	THU	JUL 30	1165	127.3
14	FRI	SEP 25	1156	126.3
15	THU	JUL 2	1155	126.2
16	FRI	OCT 9	1154	126.1
17	FRI	AUG 7	1147	125.3
18	MON	SEP 28	1147	125.3
19	THU	JUN 25	1143	124.9
20	FRI	MAY 22	1141	124.6
21	THU	JUN 18	1141	124.6
22	FRI	MAY 1	1139	124.4
23	THU	AUG 13	1138	124.3
24	THU	OCT 1	1136	124.1
25	FRI	OCT 30	1136	124.1
26	TUE	OCT 6	1135	124.0
27	FRI	JUN 5	1131	123.6
28	FRI	JUL 17	1131	123.6
29	FRI	AUG 21	1129	123.3
30	THU	SEP 17	1127	123.1
40	WED	JUL 1	1113	121.6
50	FRI	DEC 18	1102	120.4
60	FRI	DEC 11	1088	118.9
70	THU	SEP 24	1079	117.9
80	TUE	SEP 15	1068	116.7
90	TUE	MAY 12	1054	115.1
100	THU	APR 23	1039	113.5

NEBRASKA DEPARTMENT OF ROADS
PLANNING AND PROJECT DEVELOPMENT DIVISION
2015 CONTINUOUS TRAFFIC COUNT DATA

STATION: 60 WEST

ROUTE: US20

LOCATION: JCT US20 & AVE 571 W LEG A060

CLASSIFICATION DATA FROM STATION K2060E

MONTH	TRAFFIC AVERAGES 5 DAY	TRAFFIC AVERAGES 7 DAY	PERCENT 7 DAY IS OF 5 DAY	PERCENT MONTH IS OF YEAR
JANUARY	825	765	92.7	85.5
FEBRUARY	859	780	90.8	87.2
MARCH	922	849	92.1	94.9
APRIL	978	896	91.6	100.1
MAY	1,022	949	92.9	106.0
JUNE	1,059	987	93.2	110.3
JULY	1,085	997	91.9	111.4
AUGUST	1,010	946	93.7	105.7
SEPTEMBER	1,047	957	91.4	106.9
OCTOBER	1,042	969	93.0	108.3
NOVEMBER	890	831	93.4	92.8
DECEMBER	856	808	94.4	90.3
ANNUAL	966	895	92.7	100.0

VEHICLE CLASSIFICATION

VEHICLE TYPE	NUMBER	PERCENT
CARS AND MOTORCYCLES	--	--
OTHER 2-AXLE 4-TIRE VEHICLE	--	--
SINGLE UNIT TRUCKS:		
2-AXLE 6-TIRE	--	--
3-AXLE	--	--
4 OR MORE AXLE	--	--
SINGLE TRAILER TRUCKS:		
4 OR LESS AXLE	--	--
5-AXLE	--	--
6 OR MORE AXLE	--	--
MULTI-TRAILER TRUCKS:		
5 OR LESS AXLE	--	--
6-AXLE	--	--
7 OR MORE AXLE	--	--
BUSES	--	--
TOTAL HEAVY TRUCKS	--	--
TOTAL VEHICLES	895	100.00

ADTR107

NEBRASKA DEPARTMENT OF ROADS
PLANNING AND PROJECT DEVELOPMENT DIVISION
2015 CONTINUOUS TRAFFIC COUNT DATA

STATION: 60 WEST

ROUTE: US20

LOCATION: JCT US20 & AVE 571 W LEG A060

FUNCTIONAL CLASSIFICATION: RURAL-PRINCIPAL ARTERIAL-OTHER

ANNUAL AVERAGE DAILY TRAFFIC 895

ANNUAL WEEKDAY TRAFFIC 966

ANNUAL WEEKEND TRAFFIC 718

PERCENT DESIGN HOURLY VOLUME 11.2

PEAK HOUR OF THE DAY 4- 5 PM

HOURLY PERCENT OF TRAFFIC

HOUR PERIOD	WEEKDAYS	WEEKENDS	AVERAGE
12- 1 AM	.53	1.32	.71
1- 2 AM	.38	.84	.48
2- 3 AM	.30	.58	.36
3- 4 AM	.59	.44	.56
4- 5 AM	.65	.43	.60
5- 6 AM	1.11	.73	1.02
6- 7 AM	3.26	1.38	2.84
7- 8 AM	5.20	2.64	4.61
8- 9 AM	5.82	4.10	5.43
9-10 AM	6.30	5.45	6.10
10-11 AM	6.35	6.98	6.49
11-12 AM	6.47	7.38	6.68
12- 1 PM	6.40	6.97	6.53
1- 2 PM	6.51	6.50	6.51
2- 3 PM	7.09	6.73	7.01
3- 4 PM	7.80	7.39	7.71
4- 5 PM	8.34	7.91	8.24
5- 6 PM	8.35	7.78	8.22
6- 7 PM	5.93	6.64	6.09
7- 8 PM	3.81	5.46	4.19
8- 9 PM	3.44	4.74	3.73
9-10 PM	2.67	3.56	2.87
10-11 PM	1.73	2.39	1.88
11-12 PM	.99	1.66	1.14
SUBTOTAL 6AM-2-PM	46.34	41.43	45.23
SUBTOTAL 2PM-10PM	47.46	50.23	48.09
SUBTOTAL 9-1,2-6PM	57.13	56.62	57.02
7-9,11-2 & 3-6PM	54.93	50.70	53.97

ANNUAL MAXIMUM TRAFFIC HOURS

ORDER	DAY	DATE	HOUR	HOURLY VOLUME	PERCENT OF AADT
1	THU	MAY 7	3- 4 PM	127	14.1
2	MON	NOV 2	4- 5 PM	113	12.6
3	FRI	MAR 13	5- 6 PM	111	12.4
4	FRI	AUG 28	5- 6 PM	111	12.4
5	FRI	JAN 23	4- 5 PM	109	12.1
6	TUE	JUL 21	5- 6 PM	109	12.1
7	FRI	FEB 13	4- 5 PM	108	12.0
8	THU	OCT 1	4- 5 PM	108	12.0
9	FRI	OCT 23	5- 6 PM	107	11.9
10	TUE	MAY 12	3- 4 PM	106	11.8
11	WED	NOV 25	4- 5 PM	106	11.8
12	TUE	JUL 7	5- 6 PM	104	11.6
13	THU	JUL 9	4- 5 PM	104	11.6
14	TUE	JUL 14	5- 6 PM	104	11.6
15	FRI	JUN 12	5- 6 PM	103	11.5
16	FRI	JUL 10	4- 5 PM	103	11.5
17	FRI	OCT 2	4- 5 PM	103	11.5
18	FRI	OCT 2	5- 6 PM	103	11.5
19	THU	OCT 8	4- 5 PM	103	11.5
20	TUE	NOV 24	4- 5 PM	103	11.5
21	FRI	MAR 13	4- 5 PM	102	11.3
22	FRI	MAY 8	5- 6 PM	102	11.3
23	FRI	JUL 17	4- 5 PM	102	11.3
24	THU	OCT 29	4- 5 PM	102	11.3
25	FRI	JAN 16	5- 6 PM	101	11.2
26	FRI	FEB 27	4- 5 PM	101	11.2
27	FRI	MAY 1	5- 6 PM	101	11.2
28	THU	MAY 7	2- 3 PM	101	11.2
29	WED	JUN 17	4- 5 PM	101	11.2
30	WED	JUL 1	5- 6 PM	101	11.2
40	FRI	MAY 8	6- 7 PM	99	11.0
50	MON	OCT 12	5- 6 PM	98	10.9
60	THU	JUN 18	5- 6 PM	96	10.7
70	MON	MAR 23	3- 4 PM	95	10.6
80	WED	JUL 29	5- 6 PM	95	10.6
90	TUE	SEP 8	4- 5 PM	94	10.5
100	WED	JUL 15	3- 4 PM	93	10.3

ANNUAL MAXIMUM TRAFFIC DAYS

ORDER	DAY	DATE	DAILY VOLUME	PERCENT OF AADT
1	FRI	SEP 4	1207	134.8
2	FRI	JUL 10	1192	133.1
3	FRI	JUL 17	1192	133.1
4	FRI	SEP 18	1189	132.8
5	FRI	MAY 8	1182	132.0
6	FRI	OCT 2	1163	129.9
7	FRI	SEP 11	1152	128.7
8	FRI	JUL 24	1150	128.4
9	FRI	SEP 25	1148	128.2
10	FRI	MAY 22	1146	128.0
11	FRI	AUG 14	1144	127.8
12	FRI	OCT 16	1141	127.4
13	FRI	JUN 19	1135	126.8
14	THU	JUL 9	1132	126.4
15	MON	JUN 8	1126	125.8
16	THU	OCT 1	1126	125.8
17	FRI	APR 17	1122	125.3
18	WED	NOV 25	1121	125.2
19	WED	JUL 1	1117	124.8
20	THU	JUN 18	1113	124.3
21	FRI	JUN 5	1109	123.9
22	FRI	MAY 29	1108	123.7
23	THU	MAY 7	1106	123.5
24	MON	SEP 28	1106	123.5
25	MON	JUL 13	1101	123.0
26	FRI	JUL 31	1100	122.9
27	THU	JUL 2	1099	122.7
28	WED	JUL 8	1099	122.7
29	TUE	SEP 8	1097	122.5
30	THU	JUL 16	1093	122.1
40	FRI	OCT 9	1083	121.0
50	FRI	JUN 12	1073	119.8
60	THU	JUN 4	1062	118.6
70	FRI	OCT 23	1054	117.7
80	MON	OCT 12	1036	115.7
90	WED	SEP 2	1028	114.8
100	TUE	AUG 11	1019	113.8

NEBRASKA DEPARTMENT OF ROADS
PLANNING AND PROJECT DEVELOPMENT DIVISION
2015 CONTINUOUS TRAFFIC COUNT DATA

STATION: 60 BOTH DIRE

ROUTE: US20

LOCATION: JCT US20 & AVE 571 W LEG A060

CLASSIFICATION DATA FROM STATION K2060E

MONTH	TRAFFIC AVERAGES 5 DAY	TRAFFIC AVERAGES 7 DAY	PERCENT 7 DAY IS OF 5 DAY	PERCENT MONTH IS OF YEAR
JANUARY	1,674	1,546	92.4	85.4
FEBRUARY	1,736	1,577	90.8	87.1
MARCH	1,870	1,720	92.0	95.0
APRIL	1,975	1,815	91.9	100.3
MAY	2,074	1,923	92.7	106.2
JUNE	2,135	1,991	93.3	110.0
JULY	2,181	2,015	92.4	111.3
AUGUST	2,060	1,920	93.2	106.1
SEPTEMBER	2,116	1,940	91.7	107.2
OCTOBER	2,114	1,958	92.6	108.2
NOVEMBER	1,789	1,677	93.7	92.7
DECEMBER	1,727	1,627	94.2	89.9
ANNUAL	1,954	1,810	92.6	100.0

VEHICLE CLASSIFICATION

VEHICLE TYPE	NUMBER	PERCENT
CARS AND MOTORCYCLES	--	--
OTHER 2-AXLE 4-TIRE VEHICLE	--	--
SINGLE UNIT TRUCKS:		
2-AXLE 6-TIRE	--	--
3-AXLE	--	--
4 OR MORE AXLE	--	--
SINGLE TRAILER TRUCKS:		
4 OR LESS AXLE	--	--
5-AXLE	--	--
6 OR MORE AXLE	--	--
MULTI-TRAILER TRUCKS:		
5 OR LESS AXLE	--	--
6-AXLE	--	--
7 OR MORE AXLE	--	--
BUSES	--	--
TOTAL HEAVY TRUCKS	--	--
TOTAL VEHICLES	1,810	100.00

ADTR107

NEBRASKA DEPARTMENT OF ROADS
PLANNING AND PROJECT DEVELOPMENT DIVISION
2015 CONTINUOUS TRAFFIC COUNT DATA

STATION: 60 BOTH DIREC

ROUTE: US20

LOCATION: JCT US20 & AVE 571 W LEG A060

FUNCTIONAL CLASSIFICATION: RURAL-PRINCIPAL ARTERIAL-OTHER

ANNUAL AVERAGE DAILY TRAFFIC 1810

ANNUAL WEEKDAY TRAFFIC 1954

ANNUAL WEEKEND TRAFFIC 1450

PERCENT DESIGN HOURLY VOLUME 10.0

PEAK HOUR OF THE DAY 5- 6 PM

HOURLY PERCENT OF TRAFFIC

HOUR PERIOD	WEEKDAYS	WEEKENDS	AVERAGE
12- 1 AM	.45	1.14	.61
1- 2 AM	.30	.70	.39
2- 3 AM	.28	.53	.34
3- 4 AM	.50	.36	.47
4- 5 AM	1.11	.59	.99
5- 6 AM	1.69	.84	1.49
6- 7 AM	3.34	1.39	2.89
7- 8 AM	6.65	3.14	5.85
8- 9 AM	6.53	4.78	6.13
9-10 AM	6.48	6.34	6.45
10-11 AM	6.46	7.45	6.69
11-12 AM	6.40	7.80	6.72
12- 1 PM	6.42	7.12	6.58
1- 2 PM	6.66	6.92	6.72
2- 3 PM	6.94	6.90	6.93
3- 4 PM	7.33	7.11	7.28
4- 5 PM	7.57	7.46	7.55
5- 6 PM	7.67	7.18	7.56
6- 7 PM	5.69	6.14	5.79
7- 8 PM	3.63	5.06	3.95
8- 9 PM	3.06	4.17	3.32
9-10 PM	2.39	3.19	2.57
10-11 PM	1.62	2.25	1.76
11-12 PM	.85	1.45	.99
SUBTOTAL 6AM-2-PM	48.97	44.97	48.06
SUBTOTAL 2PM-10PM	44.32	47.25	44.99
SUBTOTAL 9-1,2-6PM	55.30	57.41	55.78
7-9,11-2 & 3-6PM	55.26	51.55	54.42

ANNUAL MAXIMUM TRAFFIC HOURS

ORDER	DAY	DATE	HOUR	HOURLY VOLUME	PERCENT OF AADT
1	FRI	OCT 16	5- 6 PM	206	11.3
2	FRI	SEP 11	6- 7 PM	203	11.2
3	FRI	OCT 2	5- 6 PM	202	11.1
4	FRI	AUG 28	5- 6 PM	196	10.8
5	FRI	OCT 23	5- 6 PM	195	10.7
6	FRI	JUL 17	10-11 AM	194	10.7
7	FRI	SEP 11	5- 6 PM	194	10.7
8	FRI	SEP 18	5- 6 PM	194	10.7
9	FRI	SEP 18	6- 7 PM	193	10.6
10	TUE	JUL 21	5- 6 PM	192	10.6
11	FRI	JAN 16	5- 6 PM	191	10.5
12	THU	MAY 7	3- 4 PM	191	10.5
13	FRI	MAY 8	5- 6 PM	190	10.4
14	FRI	JUN 12	5- 6 PM	190	10.4
15	FRI	AUG 7	5- 6 PM	190	10.4
16	THU	MAY 7	5- 6 PM	189	10.4
17	TUE	SEP 15	5- 6 PM	189	10.4
18	WED	NOV 25	4- 5 PM	189	10.4
19	FRI	JUL 17	4- 5 PM	186	10.2
20	FRI	SEP 25	2- 3 PM	186	10.2
21	WED	JUL 1	5- 6 PM	185	10.2
22	FRI	JUL 10	10-11 AM	185	10.2
23	THU	JUL 16	3- 4 PM	185	10.2
24	WED	NOV 25	2- 3 PM	185	10.2
25	FRI	SEP 4	6- 7 PM	184	10.1
26	TUE	OCT 6	4- 5 PM	184	10.1
27	THU	MAY 7	2- 3 PM	183	10.1
28	THU	JUN 18	5- 6 PM	183	10.1
29	TUE	JUL 14	5- 6 PM	183	10.1
30	THU	JUN 4	5- 6 PM	182	10.0
40	FRI	MAY 8	6- 7 PM	178	9.8
50	TUE	JUL 7	5- 6 PM	177	9.7
60	THU	AUG 13	3- 4 PM	176	9.7
70	THU	JUL 2	3- 4 PM	175	9.6
80	WED	MAY 13	5- 6 PM	174	9.6
90	THU	OCT 22	4- 5 PM	174	9.6
100	FRI	MAY 1	4- 5 PM	172	9.5

ANNUAL MAXIMUM TRAFFIC DAYS

ORDER	DAY	DATE	DAILY VOLUME	PERCENT OF AADT
1	FRI	SEP 18	2461	135.9
2	FRI	SEP 4	2420	133.7
3	FRI	MAY 8	2409	133.0
4	FRI	OCT 2	2368	130.8
5	FRI	SEP 11	2347	129.6
6	FRI	OCT 16	2332	128.8
7	FRI	AUG 14	2325	128.4
8	FRI	JUL 17	2323	128.3
9	FRI	JUL 10	2315	127.9
10	FRI	JUN 19	2307	127.4
11	THU	JUL 9	2305	127.3
12	THU	JUL 16	2296	126.8
13	FRI	SEP 25	2296	126.8
14	FRI	MAY 22	2287	126.3
15	THU	MAY 7	2271	125.4
16	THU	OCT 1	2262	124.9
17	TUE	JUL 14	2259	124.8
18	THU	JUN 18	2254	124.5
19	THU	JUL 2	2254	124.5
20	MON	SEP 28	2253	124.4
21	FRI	JUN 5	2237	123.5
22	FRI	OCT 9	2237	123.5
23	WED	NOV 25	2237	123.5
24	FRI	JUL 24	2236	123.5
25	THU	JUL 30	2233	123.3
26	THU	JUN 25	2232	123.3
27	WED	JUL 1	2230	123.2
28	THU	AUG 13	2230	123.2
29	FRI	APR 17	2225	122.9
30	MON	JUN 8	2223	122.8
40	FRI	AUG 21	2191	121.0
50	MON	JUN 22	2168	119.7
60	TUE	JUL 7	2150	118.7
70	FRI	DEC 4	2137	118.0
80	THU	AUG 27	2101	116.0
90	TUE	MAY 12	2088	115.3
100	WED	JUN 17	2060	113.8

NEBRASKA DEPARTMENT OF ROADS
PLANNING AND PROJECT DEVELOPMENT DIVISION
2015 CONTINUOUS TRAFFIC COUNT DATA

STATION: 61 EAST

ROUTE: US30

LOCATION: JCT US30 & ROAD 28 E LEG A061

CLASSIFICATION DATA FROM STATION K2061E

MONTH	TRAFFIC AVERAGES 5 DAY	TRAFFIC AVERAGES 7 DAY	PERCENT 7 DAY IS OF 5 DAY	PERCENT MONTH IS OF YEAR
JANUARY	2,592	2,400	92.6	89.9
FEBRUARY	2,568	2,358	91.8	88.3
MARCH	2,844	2,659	93.5	99.6
APRIL	2,927	2,748	93.9	102.9
MAY	2,975	2,842	95.5	106.4
JUNE	2,997	2,861	95.5	107.2
JULY	2,979	2,840	95.3	106.4
AUGUST	2,914	2,733	93.8	102.4
SEPTEMBER	2,997	2,824	94.2	105.8
OCTOBER	2,982	2,789	93.5	104.5
NOVEMBER	2,692	2,525	93.8	94.6
DECEMBER	2,627	2,462	93.7	92.2
ANNUAL	2,841	2,670	94.0	100.0

VEHICLE CLASSIFICATION

VEHICLE TYPE	NUMBER	PERCENT
CARS AND MOTORCYCLES	1,258	47.11
OTHER 2-AXLE 4-TIRE VEHICLE	1,079	40.41
SINGLE UNIT TRUCKS:		
2-AXLE 6-TIRE	31	1.16
3-AXLE	14	.52
4 OR MORE AXLE	2	.07
SINGLE TRAILER TRUCKS:		
4 OR LESS AXLE	37	1.38
5-AXLE	177	6.62
6 OR MORE AXLE	48	1.79
MULTI-TRAILER TRUCKS:		
5 OR LESS AXLE	2	.07
6-AXLE	1	.03
7 OR MORE AXLE	14	.52
BUSES	7	.26
TOTAL HEAVY TRUCKS	333	12.47
TOTAL VEHICLES	2,670	100.00

ADTR107

NEBRASKA DEPARTMENT OF ROADS
PLANNING AND PROJECT DEVELOPMENT DIVISION
2015 CONTINUOUS TRAFFIC COUNT DATA

STATION: 61 EAST

ROUTE: US30

LOCATION: JCT US30 & ROAD 28 E LEG A061

FUNCTIONAL CLASSIFICATION: RURAL-PRINCIPAL ARTERIAL-OTHER

ANNUAL AVERAGE DAILY TRAFFIC 2670

ANNUAL WEEKDAY TRAFFIC 2841

ANNUAL WEEKEND TRAFFIC 2243

PERCENT DESIGN HOURLY VOLUME 11.2

PEAK HOUR OF THE DAY 5- 6 PM

HOURLY PERCENT OF TRAFFIC

HOUR PERIOD	WEEKDAYS	WEEKENDS	AVERAGE
12- 1 AM	.49	1.08	.63
1- 2 AM	.30	.64	.38
2- 3 AM	.24	.41	.28
3- 4 AM	.28	.36	.30
4- 5 AM	.65	.50	.61
5- 6 AM	2.15	1.02	1.88
6- 7 AM	3.88	1.53	3.32
7- 8 AM	6.80	2.89	5.87
8- 9 AM	5.23	3.60	4.84
9-10 AM	4.81	4.96	4.84
10-11 AM	5.22	6.72	5.58
11-12 AM	5.85	7.54	6.26
12- 1 PM	6.06	8.43	6.63
1- 2 PM	6.31	8.05	6.73
2- 3 PM	6.59	7.90	6.90
3- 4 PM	7.99	7.90	7.97
4- 5 PM	8.50	7.55	8.28
5- 6 PM	9.35	7.33	8.87
6- 7 PM	6.32	6.26	6.30
7- 8 PM	4.33	5.19	4.54
8- 9 PM	3.52	3.94	3.62
9-10 PM	2.61	3.01	2.71
10-11 PM	1.57	1.96	1.67
11-12 PM	.95	1.23	1.02
SUBTOTAL 6AM-2-PM	44.21	43.76	44.10
SUBTOTAL 2PM-10PM	49.24	49.11	49.21
SUBTOTAL 9-1,2-6PM	54.42	58.37	55.36
7-9,11-2 & 3-6PM	56.14	53.33	55.47

ANNUAL MAXIMUM TRAFFIC HOURS

ORDER	DAY	DATE	HOUR	HOURLY VOLUME	PERCENT OF AADT
1	TUE	JUL 28	5- 6 PM	361	13.5
2	FRI	OCT 16	5- 6 PM	340	12.7
3	MON	JUL 27	5- 6 PM	338	12.6
4	TUE	OCT 6	5- 6 PM	336	12.5
5	TUE	OCT 13	5- 6 PM	336	12.5
6	FRI	SEP 25	5- 6 PM	335	12.5
7	TUE	JUN 30	5- 6 PM	330	12.3
8	MON	AUG 31	5- 6 PM	327	12.2
9	THU	DEC 10	5- 6 PM	327	12.2
10	THU	MAY 7	4- 5 PM	326	12.2
11	WED	JUL 29	5- 6 PM	321	12.0
12	MON	JUN 29	5- 6 PM	319	11.9
13	MON	SEP 14	5- 6 PM	317	11.8
14	FRI	JUL 24	5- 6 PM	315	11.7
15	FRI	SEP 18	5- 6 PM	315	11.7
16	WED	JUN 17	5- 6 PM	312	11.6
17	FRI	JAN 23	5- 6 PM	311	11.6
18	FRI	MAY 8	4- 5 PM	310	11.6
19	WED	MAY 27	5- 6 PM	310	11.6
20	FRI	SEP 11	5- 6 PM	310	11.6
21	TUE	NOV 24	5- 6 PM	310	11.6
22	TUE	MAY 5	5- 6 PM	307	11.4
23	FRI	JAN 16	4- 5 PM	306	11.4
24	FRI	JUN 19	5- 6 PM	306	11.4
25	THU	MAY 21	5- 6 PM	305	11.4
26	MON	APR 13	5- 6 PM	304	11.3
27	WED	JUN 3	5- 6 PM	304	11.3
28	MON	SEP 21	5- 6 PM	303	11.3
29	WED	JUN 24	5- 6 PM	302	11.3
30	WED	JUN 10	5- 6 PM	301	11.2
40	TUE	OCT 20	5- 6 PM	297	11.1
50	WED	MAY 20	4- 5 PM	290	10.8
60	WED	JUL 29	4- 5 PM	288	10.7
70	FRI	MAR 13	5- 6 PM	285	10.6
80	FRI	APR 17	5- 6 PM	283	10.5
90	THU	AUG 6	5- 6 PM	281	10.5
100	FRI	SEP 18	3- 4 PM	280	10.4

ANNUAL MAXIMUM TRAFFIC DAYS

ORDER	DAY	DATE	DAILY VOLUME	PERCENT OF AADT
1	FRI	SEP 18	3525	132.0
2	FRI	MAY 8	3433	128.5
3	FRI	JUL 24	3394	127.1
4	FRI	SEP 4	3382	126.6
5	FRI	OCT 16	3343	125.2
6	THU	SEP 17	3314	124.1
7	FRI	MAY 15	3293	123.3
8	FRI	SEP 25	3282	122.9
9	FRI	SEP 11	3278	122.7
10	FRI	OCT 9	3227	120.8
11	FRI	JUN 19	3225	120.7
12	FRI	MAY 29	3208	120.1
13	WED	JUL 1	3200	119.8
14	FRI	AUG 14	3198	119.7
15	FRI	JUL 10	3183	119.2
16	MON	JUL 27	3183	119.2
17	WED	JUL 29	3177	118.9
18	FRI	JUN 26	3174	118.8
19	FRI	APR 10	3167	118.6
20	FRI	APR 24	3167	118.6
21	FRI	DEC 11	3164	118.5
22	THU	OCT 8	3160	118.3
23	FRI	OCT 30	3155	118.1
24	THU	MAY 21	3154	118.1
25	FRI	MAY 1	3153	118.0
26	THU	JUN 25	3149	117.9
27	WED	NOV 25	3146	117.8
28	FRI	AUG 7	3145	117.7
29	FRI	APR 17	3142	117.6
30	THU	MAY 7	3142	117.6
40	FRI	DEC 18	3085	115.5
50	SAT	JUL 25	3045	114.0
60	TUE	MAR 31	3028	113.4
70	MON	AUG 31	2995	112.1
80	THU	APR 23	2975	111.4
90	THU	AUG 20	2960	110.8
100	TUE	JUN 16	2949	110.4

NEBRASKA DEPARTMENT OF ROADS
PLANNING AND PROJECT DEVELOPMENT DIVISION
2015 CONTINUOUS TRAFFIC COUNT DATA

STATION: 61 WEST

ROUTE: US30

LOCATION: JCT US30 & ROAD 28 E LEG A061

CLASSIFICATION DATA FROM STATION K2061E

MONTH	TRAFFIC AVERAGES 5 DAY	TRAFFIC AVERAGES 7 DAY	PERCENT 7 DAY IS OF 5 DAY	PERCENT MONTH IS OF YEAR
JANUARY	2,568	2,376	92.5	89.2
FEBRUARY	2,565	2,358	91.9	88.5
MARCH	2,837	2,659	93.7	99.8
APRIL	2,937	2,752	93.7	103.3
MAY	2,983	2,847	95.4	106.8
JUNE	2,998	2,866	95.6	107.5
JULY	2,940	2,799	95.2	105.0
AUGUST	2,929	2,735	93.4	102.6
SEPTEMBER	2,977	2,811	94.4	105.5
OCTOBER	2,962	2,771	93.6	104.0
NOVEMBER	2,717	2,541	93.5	95.3
DECEMBER	2,632	2,468	93.8	92.6
ANNUAL	2,837	2,665	93.9	100.0

VEHICLE CLASSIFICATION

VEHICLE TYPE	NUMBER	PERCENT
CARS AND MOTORCYCLES	1,261	47.31
OTHER 2-AXLE 4-TIRE VEHICLE	1,076	40.37
SINGLE UNIT TRUCKS:		
2-AXLE 6-TIRE	30	1.12
3-AXLE	14	.52
4 OR MORE AXLE	2	.07
SINGLE TRAILER TRUCKS:		
4 OR LESS AXLE	37	1.38
5-AXLE	176	6.60
6 OR MORE AXLE	47	1.76
MULTI-TRAILER TRUCKS:		
5 OR LESS AXLE	2	.07
6-AXLE	1	.03
7 OR MORE AXLE	13	.48
BUSES	6	.22
TOTAL HEAVY TRUCKS	328	12.30
TOTAL VEHICLES	2,665	100.00

ADTR107

NEBRASKA DEPARTMENT OF ROADS
PLANNING AND PROJECT DEVELOPMENT DIVISION
2015 CONTINUOUS TRAFFIC COUNT DATA

STATION: 61 WEST

ROUTE: US30

LOCATION: JCT US30 & ROAD 28 E LEG A061

FUNCTIONAL CLASSIFICATION: RURAL-PRINCIPAL ARTERIAL-OTHER

ANNUAL AVERAGE DAILY TRAFFIC 2665

ANNUAL WEEKDAY TRAFFIC 2837

ANNUAL WEEKEND TRAFFIC 2235

PERCENT DESIGN HOURLY VOLUME 10.1

PEAK HOUR OF THE DAY 4- 5 PM

HOURLY PERCENT OF TRAFFIC

HOUR PERIOD	WEEKDAYS	WEEKENDS	AVERAGE
12- 1 AM	.37	.89	.49
1- 2 AM	.23	.55	.31
2- 3 AM	.18	.36	.22
3- 4 AM	.31	.34	.32
4- 5 AM	.86	.46	.76
5- 6 AM	2.13	1.10	1.88
6- 7 AM	5.18	2.15	4.46
7- 8 AM	7.72	3.14	6.62
8- 9 AM	7.09	5.34	6.67
9-10 AM	5.80	7.04	6.09
10-11 AM	5.86	7.65	6.28
11-12 AM	6.05	8.18	6.56
12- 1 PM	6.00	8.16	6.52
1- 2 PM	6.15	7.49	6.47
2- 3 PM	6.12	6.90	6.31
3- 4 PM	7.42	7.03	7.32
4- 5 PM	7.95	7.30	7.80
5- 6 PM	8.07	6.89	7.79
6- 7 PM	5.93	6.07	5.96
7- 8 PM	3.78	4.33	3.91
8- 9 PM	2.87	3.26	2.96
9-10 PM	1.90	2.37	2.02
10-11 PM	1.26	1.76	1.38
11-12 PM	.78	1.22	.89
SUBTOTAL 6AM-2-PM	49.87	49.19	49.71
SUBTOTAL 2PM-10PM	44.08	44.19	44.10
SUBTOTAL 9-1,2-6PM	53.30	59.19	54.70
7-9,11-2 & 3-6PM	56.47	53.57	55.78

ANNUAL MAXIMUM TRAFFIC HOURS

ORDER	DAY	DATE	HOUR	HOURLY VOLUME	PERCENT OF AADT
1	THU	OCT 8	4- 5 PM	302	11.3
2	FRI	AUG 28	5- 6 PM	291	10.9
3	SAT	MAR 7	10-11 AM	290	10.8
4	WED	MAR 11	5- 6 PM	290	10.8
5	WED	MAY 13	4- 5 PM	289	10.8
6	THU	JUL 9	5- 6 PM	286	10.7
7	FRI	SEP 18	3- 4 PM	286	10.7
8	THU	MAR 26	5- 6 PM	285	10.6
9	TUE	SEP 15	8- 9 AM	282	10.5
10	FRI	MAY 8	4- 5 PM	281	10.5
11	MON	NOV 2	7- 8 AM	280	10.5
12	TUE	APR 21	5- 6 PM	279	10.4
13	WED	SEP 9	5- 6 PM	279	10.4
14	THU	SEP 17	3- 4 PM	279	10.4
15	FRI	MAR 27	3- 4 PM	277	10.3
16	MON	APR 13	4- 5 PM	277	10.3
17	THU	JUN 25	5- 6 PM	277	10.3
18	WED	NOV 4	5- 6 PM	277	10.3
19	THU	DEC 17	4- 5 PM	277	10.3
20	THU	JUL 23	5- 6 PM	276	10.3
21	FRI	OCT 16	4- 5 PM	275	10.3
22	MON	APR 13	5- 6 PM	274	10.2
23	FRI	SEP 18	8- 9 AM	274	10.2
24	FRI	SEP 18	2- 3 PM	272	10.2
25	TUE	SEP 29	4- 5 PM	272	10.2
26	MON	OCT 5	5- 6 PM	272	10.2
27	FRI	OCT 30	4- 5 PM	272	10.2
28	FRI	APR 10	4- 5 PM	271	10.1
29	THU	APR 23	5- 6 PM	270	10.1
30	SAT	MAY 9	10-11 AM	270	10.1
40	FRI	NOV 13	4- 5 PM	266	9.9
50	WED	APR 22	5- 6 PM	264	9.9
60	TUE	NOV 10	5- 6 PM	263	9.8
70	MON	APR 27	4- 5 PM	261	9.7
80	MON	APR 20	5- 6 PM	259	9.7
90	THU	OCT 22	4- 5 PM	258	9.6
100	MON	FEB 9	7- 8 AM	256	9.6

ANNUAL MAXIMUM TRAFFIC DAYS

ORDER	DAY	DATE	DAILY VOLUME	PERCENT OF AADT
1	FRI	MAY 8	3469	130.1
2	FRI	SEP 18	3453	129.5
3	THU	SEP 17	3435	128.8
4	FRI	MAY 15	3365	126.2
5	FRI	SEP 4	3309	124.1
6	FRI	OCT 9	3280	123.0
7	FRI	APR 24	3277	122.9
8	FRI	JUN 19	3276	122.9
9	FRI	JUN 26	3257	122.2
10	FRI	JUL 10	3227	121.0
11	FRI	MAY 29	3226	121.0
12	FRI	OCT 16	3225	121.0
13	FRI	AUG 14	3211	120.4
14	FRI	APR 10	3210	120.4
15	FRI	AUG 7	3210	120.4
16	FRI	JUN 5	3206	120.3
17	FRI	JUL 24	3205	120.2
18	WED	NOV 25	3202	120.1
19	FRI	SEP 11	3178	119.2
20	FRI	MAY 1	3177	119.2
21	THU	SEP 3	3156	118.4
22	THU	MAY 21	3149	118.1
23	FRI	OCT 30	3142	117.8
24	THU	OCT 8	3140	117.8
25	THU	MAY 7	3138	117.7
26	FRI	JUN 12	3135	117.6
27	FRI	APR 17	3114	116.8
28	FRI	MAR 27	3110	116.6
29	FRI	SEP 25	3097	116.2
30	WED	JUN 24	3082	115.6
40	THU	JUL 30	3060	114.8
50	TUE	JUN 23	3045	114.2
60	TUE	SEP 15	3016	113.1
70	THU	JUL 2	2995	112.3
80	MON	MAR 30	2967	111.3
90	MON	MAY 18	2951	110.7
100	THU	MAR 19	2934	110.0

NEBRASKA DEPARTMENT OF ROADS
PLANNING AND PROJECT DEVELOPMENT DIVISION
2015 CONTINUOUS TRAFFIC COUNT DATA

STATION: 61 BOTH DIRE

ROUTE: US30

LOCATION: JCT US30 & ROAD 28 E LEG A061

CLASSIFICATION DATA FROM STATION K2061E

MONTH	TRAFFIC AVERAGES 5 DAY	TRAFFIC AVERAGES 7 DAY	PERCENT 7 DAY IS OF 5 DAY	PERCENT MONTH IS OF YEAR
JANUARY	5,160	4,776	92.6	89.5
FEBRUARY	5,133	4,716	91.9	88.4
MARCH	5,681	5,318	93.6	99.7
APRIL	5,864	5,500	93.8	103.1
MAY	5,958	5,689	95.5	106.6
JUNE	5,995	5,727	95.5	107.3
JULY	5,919	5,639	95.3	105.7
AUGUST	5,843	5,468	93.6	102.5
SEPTEMBER	5,974	5,635	94.3	105.6
OCTOBER	5,944	5,560	93.5	104.2
NOVEMBER	5,409	5,066	93.7	95.0
DECEMBER	5,259	4,930	93.7	92.4
ANNUAL	5,678	5,335	94.0	100.0

VEHICLE CLASSIFICATION

VEHICLE TYPE	NUMBER	PERCENT
CARS AND MOTORCYCLES	2,519	47.21
OTHER 2-AXLE 4-TIRE VEHICLE	2,155	40.39
SINGLE UNIT TRUCKS:		
2-AXLE 6-TIRE	61	1.14
3-AXLE	28	.52
4 OR MORE AXLE	4	.07
SINGLE TRAILER TRUCKS:		
4 OR LESS AXLE	74	1.38
5-AXLE	353	6.61
6 OR MORE AXLE	95	1.78
MULTI-TRAILER TRUCKS:		
5 OR LESS AXLE	4	.07
6-AXLE	2	.03
7 OR MORE AXLE	27	.50
BUSES	13	.24
TOTAL HEAVY TRUCKS	661	12.38
TOTAL VEHICLES	5,335	100.00

ADTR107

NEBRASKA DEPARTMENT OF ROADS
PLANNING AND PROJECT DEVELOPMENT DIVISION
2015 CONTINUOUS TRAFFIC COUNT DATA

STATION: 61 BOTH DIREC

ROUTE: US30

LOCATION: JCT US30 & ROAD 28 E LEG A061

FUNCTIONAL CLASSIFICATION: RURAL-PRINCIPAL ARTERIAL-OTHER

ANNUAL AVERAGE DAILY TRAFFIC 5335

ANNUAL WEEKDAY TRAFFIC 5678

ANNUAL WEEKEND TRAFFIC 4478

PERCENT DESIGN HOURLY VOLUME 10.2

PEAK HOUR OF THE DAY 5- 6 PM

HOURLY PERCENT OF TRAFFIC

HOUR PERIOD	WEEKDAYS	WEEKENDS	AVERAGE
12- 1 AM	.43	.99	.56
1- 2 AM	.27	.60	.34
2- 3 AM	.21	.38	.25
3- 4 AM	.29	.35	.31
4- 5 AM	.75	.48	.69
5- 6 AM	2.14	1.06	1.88
6- 7 AM	4.53	1.84	3.89
7- 8 AM	7.26	3.02	6.25
8- 9 AM	6.16	4.47	5.75
9-10 AM	5.30	6.00	5.47
10-11 AM	5.54	7.18	5.93
11-12 AM	5.95	7.86	6.41
12- 1 PM	6.03	8.30	6.57
1- 2 PM	6.23	7.77	6.60
2- 3 PM	6.35	7.40	6.60
3- 4 PM	7.70	7.46	7.65
4- 5 PM	8.23	7.43	8.04
5- 6 PM	8.71	7.11	8.33
6- 7 PM	6.12	6.17	6.13
7- 8 PM	4.06	4.76	4.22
8- 9 PM	3.19	3.60	3.29
9-10 PM	2.26	2.69	2.36
10-11 PM	1.42	1.86	1.52
11-12 PM	.87	1.22	.95
SUBTOTAL 6AM-2-PM	47.03	46.47	46.90
SUBTOTAL 2PM-10PM	46.66	46.66	46.66
SUBTOTAL 9-1,2-6PM	53.85	58.78	55.03
7-9,11-2 & 3-6PM	56.31	53.45	55.62

ANNUAL MAXIMUM TRAFFIC HOURS

ORDER	DAY	DATE	HOUR	HOURLY VOLUME	PERCENT OF AADT
1	TUE	JUL 28	5- 6 PM	608	11.3
2	MON	JUL 27	5- 6 PM	593	11.1
3	FRI	MAY 8	4- 5 PM	591	11.0
4	FRI	OCT 16	5- 6 PM	590	11.0
5	MON	APR 13	5- 6 PM	578	10.8
6	TUE	OCT 6	5- 6 PM	578	10.8
7	TUE	NOV 24	5- 6 PM	573	10.7
8	FRI	AUG 28	5- 6 PM	570	10.6
9	FRI	MAY 8	5- 6 PM	567	10.6
10	WED	MAY 13	4- 5 PM	567	10.6
11	FRI	JUL 24	5- 6 PM	566	10.6
12	FRI	SEP 18	3- 4 PM	566	10.6
13	MON	JUN 29	5- 6 PM	564	10.5
14	WED	SEP 9	5- 6 PM	563	10.5
15	WED	SEP 2	5- 6 PM	562	10.5
16	TUE	OCT 13	5- 6 PM	560	10.4
17	MON	AUG 31	5- 6 PM	559	10.4
18	THU	MAY 7	5- 6 PM	556	10.4
19	MON	SEP 14	5- 6 PM	556	10.4
20	THU	OCT 8	4- 5 PM	556	10.4
21	TUE	SEP 15	5- 6 PM	553	10.3
22	THU	SEP 17	5- 6 PM	553	10.3
23	THU	DEC 17	4- 5 PM	553	10.3
24	TUE	MAY 5	5- 6 PM	551	10.3
25	THU	JUL 23	5- 6 PM	551	10.3
26	WED	JUL 29	5- 6 PM	551	10.3
27	THU	MAR 26	5- 6 PM	550	10.3
28	WED	JUN 3	5- 6 PM	549	10.2
29	FRI	SEP 25	5- 6 PM	549	10.2
30	WED	OCT 21	5- 6 PM	549	10.2
40	THU	MAY 21	5- 6 PM	543	10.1
50	TUE	DEC 22	5- 6 PM	539	10.1
60	WED	APR 29	5- 6 PM	535	10.0
70	WED	AUG 5	5- 6 PM	533	9.9
80	FRI	MAR 27	5- 6 PM	529	9.9
90	MON	OCT 26	5- 6 PM	528	9.8
100	FRI	FEB 20	5- 6 PM	524	9.8

ANNUAL MAXIMUM TRAFFIC DAYS

ORDER	DAY	DATE	DAILY VOLUME	PERCENT OF AADT
1	FRI	SEP 18	6978	130.7
2	FRI	MAY 8	6902	129.3
3	THU	SEP 17	6749	126.5
4	FRI	SEP 4	6691	125.4
5	FRI	MAY 15	6658	124.7
6	FRI	JUL 24	6599	123.6
7	FRI	OCT 16	6568	123.1
8	FRI	OCT 9	6507	121.9
9	FRI	JUN 19	6501	121.8
10	FRI	SEP 11	6456	121.0
11	FRI	APR 24	6444	120.7
12	FRI	MAY 29	6434	120.5
13	FRI	JUN 26	6431	120.5
14	FRI	JUL 10	6410	120.1
15	FRI	AUG 14	6409	120.1
16	FRI	SEP 25	6379	119.5
17	FRI	APR 10	6377	119.5
18	FRI	AUG 7	6355	119.1
19	WED	NOV 25	6348	118.9
20	FRI	JUN 5	6338	118.8
21	FRI	MAY 1	6330	118.6
22	THU	MAY 21	6303	118.1
23	THU	OCT 8	6300	118.0
24	FRI	OCT 30	6297	118.0
25	THU	MAY 7	6280	117.7
26	WED	JUL 1	6279	117.6
27	THU	SEP 3	6260	117.3
28	FRI	APR 17	6256	117.2
29	FRI	MAR 27	6233	116.8
30	MON	JUL 27	6226	116.7
40	FRI	MAY 22	6153	115.3
50	FRI	OCT 23	6086	114.0
60	THU	JUL 30	6027	112.9
70	TUE	MAR 31	5981	112.1
80	THU	JUL 2	5942	111.3
90	FRI	FEB 13	5899	110.5
100	WED	JUN 17	5882	110.2

NEBRASKA DEPARTMENT OF ROADS
PLANNING AND PROJECT DEVELOPMENT DIVISION
2015 CONTINUOUS TRAFFIC COUNT DATA

STATION: 62 NORTH

ROUTE: US281

LOCATION: JCT US281 & STATE ST S LEG G.I. A062

CLASSIFICATION DATA FROM STATION K2062N

MONTH	TRAFFIC AVERAGES 5 DAY	TRAFFIC AVERAGES 7 DAY	PERCENT 7 DAY IS OF 5 DAY	PERCENT MONTH IS OF YEAR
JANUARY	9,451	8,779	92.9	89.2
FEBRUARY	9,624	8,981	93.3	91.3
MARCH	10,174	9,712	95.5	98.7
APRIL	10,600	9,955	93.9	101.2
MAY	10,737	10,216	95.1	103.8
JUNE	11,057	10,484	94.8	106.5
* JULY	10,895	10,141	93.1	103.0
* AUGUST	10,946	10,312	94.2	104.8
* SEPTEMBER	10,997	10,303	93.7	104.7
OCTOBER	10,853	10,204	94.0	103.7
NOVEMBER	9,976	9,367	93.9	95.2
DECEMBER	10,172	9,632	94.7	97.9
* ANNUAL	10,457	9,841	94.1	100.0

* TRAFFIC IS ESTIMATED OR AFFECTED BY DETOUR OR CONSTRUCTION

VEHICLE CLASSIFICATION

VEHICLE TYPE	NUMBER	PERCENT
CARS AND MOTORCYCLES	6,769	68.78
OTHER 2-AXLE 4-TIRE VEHICLE	2,664	27.07
SINGLE UNIT TRUCKS:		
2-AXLE 6-TIRE	42	.42
3-AXLE	37	.37
4 OR MORE AXLE	5	.05
SINGLE TRAILER TRUCKS:		
4 OR LESS AXLE	77	.78
5-AXLE	199	2.02
6 OR MORE AXLE	37	.37
MULTI-TRAILER TRUCKS:		
5 OR LESS AXLE	1	.01
6-AXLE	2	.02
7 OR MORE AXLE	3	.03
BUSES	5	.05
TOTAL HEAVY TRUCKS	408	4.14
TOTAL VEHICLES	9,841	100.00

ADTR107

NEBRASKA DEPARTMENT OF ROADS
PLANNING AND PROJECT DEVELOPMENT DIVISION
2015 CONTINUOUS TRAFFIC COUNT DATA

STATION: 62 NORTH

ROUTE: US281

LOCATION: JCT US281 & STATE ST S LEG G.I. A062

FUNCTIONAL CLASSIFICATION: URBAN-PRINCIPAL ARTERIAL-OTHER CON.

ANNUAL AVERAGE DAILY TRAFFIC	9841
ANNUAL WEEKDAY TRAFFIC	10457
ANNUAL WEEKEND TRAFFIC	8301
PERCENT DESIGN HOURLY VOLUME	11.2
PEAK HOUR OF THE DAY	5- 6 PM

HOURLY PERCENT OF TRAFFIC

HOUR PERIOD	WEEKDAYS	WEEKENDS	AVERAGE
12- 1 AM	.52	1.21	.69
1- 2 AM	.30	.77	.41
2- 3 AM	.21	.46	.27
3- 4 AM	.30	.31	.30
4- 5 AM	.58	.46	.55
5- 6 AM	1.19	.68	1.06
6- 7 AM	2.42	1.17	2.12
7- 8 AM	5.71	2.15	4.85
8- 9 AM	4.72	3.55	4.44
9-10 AM	4.82	5.07	4.88
10-11 AM	5.30	6.59	5.61
11-12 AM	6.43	7.77	6.75
12- 1 PM	7.49	8.58	7.75
1- 2 PM	6.59	8.38	7.02
2- 3 PM	6.66	7.91	6.96
3- 4 PM	7.67	7.58	7.65
4- 5 PM	8.59	7.31	8.28
5- 6 PM	9.75	7.09	9.11
6- 7 PM	6.64	6.53	6.61
7- 8 PM	4.72	5.26	4.85
8- 9 PM	3.86	4.19	3.94
9-10 PM	2.81	3.32	2.93
10-11 PM	1.75	2.27	1.87
11-12 PM	1.00	1.39	1.09
SUBTOTAL 6AM-2-PM	43.50	43.30	43.46
SUBTOTAL 2PM-10PM	50.73	49.23	50.37
SUBTOTAL 9-1,2-6PM	56.74	57.94	57.03
7-9,11-2 & 3-6PM	56.98	52.44	55.88

ANNUAL MAXIMUM TRAFFIC HOURS

ORDER	DAY	DATE	HOUR	HOURLY VOLUME	PERCENT OF AADT
1	TUE	SEP 15	5- 6 PM	1178	11.9
2	MON	DEC 21	5- 6 PM	1176	11.9
3	TUE	JUN 9	5- 6 PM	1162	11.8
4	THU	JUN 11	5- 6 PM	1158	11.7
5	TUE	MAY 26	5- 6 PM	1149	11.6
6	MON	MAR 2	5- 6 PM	1146	11.6
7	THU	MAY 21	5- 6 PM	1145	11.6
8	THU	OCT 8	5- 6 PM	1140	11.5
9	TUE	OCT 6	5- 6 PM	1139	11.5
10	FRI	SEP 11	5- 6 PM	1138	11.5
11	MON	JUN 1	5- 6 PM	1136	11.5
12	THU	OCT 15	5- 6 PM	1134	11.5
13	WED	MAY 27	5- 6 PM	1129	11.4
14	THU	JUN 18	5- 6 PM	1128	11.4
15	TUE	JUN 16	5- 6 PM	1126	11.4
16	MON	JUN 15	5- 6 PM	1125	11.4
17	TUE	AUG 25	5- 6 PM	1125	11.4
18	MON	JUL 20	5- 6 PM	1124	11.4
19	MON	AUG 24	5- 6 PM	1124	11.4
20	TUE	SEP 22	5- 6 PM	1123	11.4
21	THU	MAY 14	5- 6 PM	1122	11.4
22	FRI	JUN 5	5- 6 PM	1121	11.3
23	TUE	JUN 23	5- 6 PM	1121	11.3
24	TUE	NOV 24	5- 6 PM	1118	11.3
25	TUE	JUN 2	5- 6 PM	1116	11.3
26	THU	JUL 2	5- 6 PM	1115	11.3
27	TUE	OCT 27	5- 6 PM	1114	11.3
28	MON	NOV 2	5- 6 PM	1114	11.3
29	TUE	JUL 28	5- 6 PM	1111	11.2
30	THU	AUG 20	5- 6 PM	1111	11.2
40	WED	SEP 2	5- 6 PM	1104	11.2
50	THU	MAY 28	5- 6 PM	1090	11.0
60	WED	AUG 5	5- 6 PM	1084	11.0
70	TUE	MAY 5	5- 6 PM	1077	10.9
80	WED	OCT 21	5- 6 PM	1067	10.8
90	MON	AUG 10	5- 6 PM	1062	10.7
100	FRI	FEB 6	5- 6 PM	1056	10.7

ANNUAL MAXIMUM TRAFFIC DAYS

ORDER	DAY	DATE	DAILY VOLUME	PERCENT OF AADT
1	FRI	AUG 28	12562	127.6
2	FRI	MAY 1	12544	127.4
3	FRI	SEP 25	12438	126.3
4	FRI	SEP 4	12256	124.5
5	FRI	JUN 19	12241	124.3
6	FRI	JUN 12	12140	123.3
7	FRI	MAY 8	12126	123.2
8	FRI	OCT 16	12107	123.0
9	FRI	MAY 15	12092	122.8
10	FRI	OCT 2	12084	122.7
11	THU	JUL 2	12058	122.5
12	FRI	OCT 23	12037	122.3
13	FRI	JUN 5	12025	122.1
14	FRI	SEP 11	12002	121.9
15	WED	DEC 23	11984	121.7
16	FRI	NOV 13	11931	121.2
17	FRI	APR 3	11926	121.1
18	FRI	JUL 31	11924	121.1
19	FRI	AUG 14	11911	121.0
20	FRI	AUG 21	11906	120.9
21	FRI	DEC 18	11901	120.9
22	FRI	OCT 9	11880	120.7
23	FRI	MAY 22	11866	120.5
24	FRI	OCT 30	11838	120.2
25	FRI	SEP 18	11828	120.1
26	FRI	MAR 20	11807	119.9
27	FRI	JUN 26	11757	119.4
28	FRI	JUL 10	11751	119.4
29	WED	NOV 25	11750	119.3
30	FRI	JUL 24	11733	119.2
40	FRI	APR 24	11447	116.3
50	FRI	FEB 6	11215	113.9
60	THU	MAY 14	11100	112.7
70	WED	JUN 24	10988	111.6
80	THU	AUG 13	10862	110.3
90	WED	JUL 8	10805	109.7
100	THU	APR 16	10731	109.0

NEBRASKA DEPARTMENT OF ROADS
PLANNING AND PROJECT DEVELOPMENT DIVISION
2015 CONTINUOUS TRAFFIC COUNT DATA

STATION: 62 SOUTH

ROUTE: US281

LOCATION: JCT US281 & STATE ST S LEG G.I. A062

CLASSIFICATION DATA FROM STATION K2062N

MONTH	TRAFFIC AVERAGES 5 DAY	TRAFFIC AVERAGES 7 DAY	PERCENT 7 DAY IS OF 5 DAY	PERCENT MONTH IS OF YEAR
JANUARY	9,411	8,730	92.8	89.0
FEBRUARY	9,638	8,931	92.7	91.1
MARCH	10,161	9,640	94.9	98.3
APRIL	10,536	9,875	93.7	100.7
MAY	10,757	10,155	94.4	103.5
JUNE	11,155	10,536	94.5	107.4
* JULY	10,841	10,116	93.3	103.2
* AUGUST	11,009	10,341	93.9	105.4
* SEPTEMBER	11,163	10,451	93.6	106.6
OCTOBER	10,937	10,213	93.4	104.1
NOVEMBER	9,887	9,296	94.0	94.8
DECEMBER	9,955	9,400	94.4	95.8
* ANNUAL	10,454	9,807	93.8	100.0

* TRAFFIC IS ESTIMATED OR AFFECTED BY DETOUR OR CONSTRUCTION

VEHICLE CLASSIFICATION

VEHICLE TYPE	NUMBER	PERCENT
CARS AND MOTORCYCLES	6,747	68.79
OTHER 2-AXLE 4-TIRE VEHICLE	2,655	27.07
SINGLE UNIT TRUCKS:		
2-AXLE 6-TIRE	42	.42
3-AXLE	37	.37
4 OR MORE AXLE	5	.05
SINGLE TRAILER TRUCKS:		
4 OR LESS AXLE	77	.78
5-AXLE	198	2.01
6 OR MORE AXLE	36	.36
MULTI-TRAILER TRUCKS:		
5 OR LESS AXLE	--	--
6-AXLE	2	.02
7 OR MORE AXLE	3	.03
BUSES	5	.05
TOTAL HEAVY TRUCKS	405	4.12
TOTAL VEHICLES	9,807	100.00

ADTR107

NEBRASKA DEPARTMENT OF ROADS
PLANNING AND PROJECT DEVELOPMENT DIVISION
2015 CONTINUOUS TRAFFIC COUNT DATA

STATION: 62 SOUTH

ROUTE: US281

LOCATION: JCT US281 & STATE ST S LEG G.I. A062

FUNCTIONAL CLASSIFICATION: URBAN-PRINCIPAL ARTERIAL-OTHER CON.

ANNUAL AVERAGE DAILY TRAFFIC 9807

ANNUAL WEEKDAY TRAFFIC 10454

ANNUAL WEEKEND TRAFFIC 8190

PERCENT DESIGN HOURLY VOLUME 10.5

PEAK HOUR OF THE DAY 12- 1 PM

HOURLY PERCENT OF TRAFFIC

HOUR PERIOD	WEEKDAYS	WEEKENDS	AVERAGE
12- 1 AM	.39	.92	.51
1- 2 AM	.24	.59	.33
2- 3 AM	.22	.37	.25
3- 4 AM	.32	.29	.32
4- 5 AM	1.03	.45	.90
5- 6 AM	2.85	1.06	2.43
6- 7 AM	4.49	1.44	3.77
7- 8 AM	8.52	2.74	7.14
8- 9 AM	5.80	3.90	5.35
9-10 AM	4.89	5.30	4.99
10-11 AM	5.14	6.39	5.43
11-12 AM	5.96	7.59	6.35
12- 1 PM	7.16	8.14	7.39
1- 2 PM	6.70	7.93	7.00
2- 3 PM	6.44	7.82	6.77
3- 4 PM	7.07	7.71	7.22
4- 5 PM	7.20	7.62	7.30
5- 6 PM	6.96	7.34	7.05
6- 7 PM	5.61	6.55	5.84
7- 8 PM	4.32	5.19	4.53
8- 9 PM	3.51	4.17	3.67
9-10 PM	2.60	3.09	2.72
10-11 PM	1.68	2.12	1.79
11-12 PM	.88	1.27	.97
SUBTOTAL 6AM-2-PM	48.70	43.47	47.46
SUBTOTAL 2PM-10PM	43.75	49.54	45.13
SUBTOTAL 9-1,2-6PM	50.86	57.96	52.55
7-9,11-2 & 3-6PM	55.41	53.01	54.84

ANNUAL MAXIMUM TRAFFIC HOURS

ORDER	DAY	DATE	HOUR	HOURLY VOLUME	PERCENT OF AADT
1	WED	SEP 16	7- 8 AM	1101	11.2
2	TUE	AUG 25	7- 8 AM	1100	11.2
3	TUE	SEP 15	7- 8 AM	1098	11.1
4	THU	SEP 17	7- 8 AM	1094	11.1
5	TUE	SEP 29	7- 8 AM	1086	11.0
6	WED	SEP 2	7- 8 AM	1076	10.9
7	THU	OCT 15	7- 8 AM	1067	10.8
8	TUE	SEP 8	7- 8 AM	1066	10.8
9	WED	NOV 4	7- 8 AM	1063	10.8
10	THU	AUG 27	7- 8 AM	1059	10.7
11	TUE	SEP 1	7- 8 AM	1059	10.7
12	TUE	OCT 6	7- 8 AM	1058	10.7
13	WED	SEP 30	7- 8 AM	1056	10.7
14	MON	NOV 2	7- 8 AM	1056	10.7
15	MON	OCT 26	7- 8 AM	1055	10.7
16	WED	SEP 9	7- 8 AM	1053	10.7
17	TUE	NOV 3	7- 8 AM	1053	10.7
18	MON	OCT 5	7- 8 AM	1052	10.7
19	WED	OCT 28	7- 8 AM	1052	10.7
20	WED	AUG 26	7- 8 AM	1051	10.7
21	MON	SEP 14	7- 8 AM	1051	10.7
22	TUE	OCT 13	7- 8 AM	1049	10.6
23	WED	SEP 23	7- 8 AM	1047	10.6
24	WED	OCT 21	7- 8 AM	1041	10.6
25	WED	AUG 19	7- 8 AM	1039	10.5
26	FRI	SEP 11	7- 8 AM	1038	10.5
27	TUE	AUG 18	7- 8 AM	1036	10.5
28	TUE	OCT 20	7- 8 AM	1036	10.5
29	FRI	AUG 28	7- 8 AM	1034	10.5
30	THU	SEP 3	7- 8 AM	1033	10.5
40	FRI	AUG 14	7- 8 AM	1019	10.3
50	MON	AUG 17	7- 8 AM	997	10.1
60	MON	NOV 23	7- 8 AM	980	9.9
70	FRI	SEP 25	3- 4 PM	965	9.8
80	WED	MAY 6	7- 8 AM	959	9.7
90	WED	FEB 25	7- 8 AM	952	9.7
100	TUE	APR 7	7- 8 AM	942	9.6

ANNUAL MAXIMUM TRAFFIC DAYS

ORDER	DAY	DATE	DAILY VOLUME	PERCENT OF AADT
1	FRI	SEP 25	12940	131.9
2	FRI	AUG 28	12625	128.7
3	FRI	MAY 1	12150	123.8
4	FRI	SEP 4	12119	123.5
5	FRI	MAY 8	12077	123.1
6	FRI	JUN 12	12059	122.9
7	FRI	AUG 7	12049	122.8
8	FRI	OCT 23	12002	122.3
9	FRI	OCT 9	11950	121.8
10	FRI	SEP 11	11949	121.8
11	FRI	JUN 5	11904	121.3
12	FRI	MAY 15	11818	120.5
13	FRI	OCT 16	11786	120.1
14	FRI	AUG 14	11783	120.1
15	FRI	JUN 19	11773	120.0
16	FRI	AUG 21	11764	119.9
17	FRI	OCT 2	11750	119.8
18	THU	JUL 2	11718	119.4
19	FRI	APR 10	11653	118.8
20	THU	SEP 3	11623	118.5
21	FRI	OCT 30	11615	118.4
22	WED	SEP 16	11605	118.3
23	FRI	MAR 20	11595	118.2
24	FRI	MAY 29	11568	117.9
25	FRI	JUN 26	11539	117.6
26	FRI	JUL 17	11522	117.4
27	FRI	JUL 31	11499	117.2
28	THU	SEP 17	11494	117.2
29	THU	SEP 24	11448	116.7
30	FRI	JUL 24	11447	116.7
40	WED	SEP 2	11279	115.0
50	WED	DEC 23	11189	114.0
60	THU	MAY 14	11101	113.1
70	FRI	FEB 13	11017	112.3
80	THU	OCT 29	10909	111.2
90	MON	SEP 14	10824	110.3
100	MON	SEP 21	10766	109.7

NEBRASKA DEPARTMENT OF ROADS
PLANNING AND PROJECT DEVELOPMENT DIVISION
2015 CONTINUOUS TRAFFIC COUNT DATA

STATION: 62 BOTH DIRE

ROUTE: US281

LOCATION: JCT US281 & STATE ST S LEG G.I. A062

CLASSIFICATION DATA FROM STATION K2062N

MONTH	TRAFFIC AVERAGES 5 DAY	TRAFFIC AVERAGES 7 DAY	PERCENT 7 DAY IS OF 5 DAY	PERCENT MONTH IS OF YEAR
JANUARY	18,862	17,509	92.8	89.1
FEBRUARY	19,262	17,912	93.0	91.2
MARCH	20,335	19,352	95.2	98.5
APRIL	21,136	19,830	93.8	100.9
MAY	21,494	20,371	94.8	103.7
JUNE	22,212	21,020	94.6	107.0
* JULY	21,736	20,257	93.2	103.1
* AUGUST	21,955	20,653	94.1	105.1
* SEPTEMBER	22,160	20,754	93.7	105.6
OCTOBER	21,790	20,417	93.7	103.9
NOVEMBER	19,863	18,663	94.0	95.0
DECEMBER	20,127	19,032	94.6	96.9
* ANNUAL	20,911	19,648	94.0	100.0

* TRAFFIC IS ESTIMATED OR AFFECTED BY DETOUR OR CONSTRUCTION

VEHICLE CLASSIFICATION

VEHICLE TYPE	NUMBER	PERCENT
CARS AND MOTORCYCLES	13,516	68.78
OTHER 2-AXLE 4-TIRE VEHICLE	5,319	27.06
SINGLE UNIT TRUCKS:		
2-AXLE 6-TIRE	84	.42
3-AXLE	74	.37
4 OR MORE AXLE	10	.05
SINGLE TRAILER TRUCKS:		
4 OR LESS AXLE	154	.78
5-AXLE	397	2.02
6 OR MORE AXLE	73	.37
MULTI-TRAILER TRUCKS:		
5 OR LESS AXLE	1	--
6-AXLE	4	.02
7 OR MORE AXLE	6	.03
BUSES	10	.05
TOTAL HEAVY TRUCKS	813	4.13
TOTAL VEHICLES	19,648	100.00

ADTR107

NEBRASKA DEPARTMENT OF ROADS
PLANNING AND PROJECT DEVELOPMENT DIVISION
2015 CONTINUOUS TRAFFIC COUNT DATA

STATION: 62 BOTH DIREC

ROUTE: US281

LOCATION: JCT US281 & STATE ST S LEG G.I. A062

FUNCTIONAL CLASSIFICATION: URBAN-PRINCIPAL ARTERIAL-OTHER CON.

ANNUAL AVERAGE DAILY TRAFFIC 19648

ANNUAL WEEKDAY TRAFFIC 20911

ANNUAL WEEKEND TRAFFIC 16491

PERCENT DESIGN HOURLY VOLUME 9.6

PEAK HOUR OF THE DAY 5- 6 PM

HOURLY PERCENT OF TRAFFIC

HOUR PERIOD	WEEKDAYS	WEEKENDS	AVERAGE
12- 1 AM	.46	1.07	.60
1- 2 AM	.27	.68	.37
2- 3 AM	.22	.41	.26
3- 4 AM	.31	.30	.31
4- 5 AM	.80	.45	.72
5- 6 AM	2.02	.87	1.74
6- 7 AM	3.46	1.31	2.94
7- 8 AM	7.11	2.44	5.99
8- 9 AM	5.26	3.72	4.89
9-10 AM	4.85	5.19	4.93
10-11 AM	5.22	6.49	5.52
11-12 AM	6.19	7.68	6.55
12- 1 PM	7.32	8.36	7.57
1- 2 PM	6.65	8.16	7.01
2- 3 PM	6.55	7.87	6.87
3- 4 PM	7.37	7.64	7.43
4- 5 PM	7.90	7.47	7.79
5- 6 PM	8.35	7.21	8.08
6- 7 PM	6.12	6.54	6.22
7- 8 PM	4.52	5.23	4.69
8- 9 PM	3.68	4.18	3.80
9-10 PM	2.70	3.21	2.82
10-11 PM	1.72	2.20	1.83
11-12 PM	.94	1.33	1.03
SUBTOTAL 6AM-2-PM	46.10	43.38	45.45
SUBTOTAL 2PM-10PM	47.24	49.38	47.75
SUBTOTAL 9-1,2-6PM	53.80	57.95	54.79
7-9,11-2 & 3-6PM	56.19	52.72	55.36

ANNUAL MAXIMUM TRAFFIC HOURS

ORDER	DAY	DATE	HOUR	HOURLY VOLUME	PERCENT OF AADT
1	FRI	SEP 25	5- 6 PM	1985	10.1
2	TUE	JUN 9	5- 6 PM	1979	10.0
3	MON	DEC 21	5- 6 PM	1933	9.8
4	WED	DEC 23	5- 6 PM	1933	9.8
5	THU	JUN 11	5- 6 PM	1927	9.8
6	FRI	SEP 11	5- 6 PM	1927	9.8
7	TUE	SEP 15	5- 6 PM	1927	9.8
8	MON	JUN 15	5- 6 PM	1924	9.7
9	FRI	SEP 25	4- 5 PM	1924	9.7
10	THU	JUN 18	5- 6 PM	1917	9.7
11	FRI	AUG 28	4- 5 PM	1916	9.7
12	THU	OCT 8	5- 6 PM	1913	9.7
13	THU	MAY 21	5- 6 PM	1912	9.7
14	THU	SEP 24	5- 6 PM	1911	9.7
15	FRI	JUN 19	5- 6 PM	1906	9.7
16	FRI	AUG 28	5- 6 PM	1906	9.7
17	FRI	SEP 18	4- 5 PM	1905	9.6
18	MON	AUG 24	5- 6 PM	1904	9.6
19	THU	JUL 2	5- 6 PM	1903	9.6
20	FRI	OCT 9	5- 6 PM	1900	9.6
21	MON	MAR 2	5- 6 PM	1897	9.6
22	WED	SEP 16	5- 6 PM	1897	9.6
23	TUE	SEP 22	5- 6 PM	1897	9.6
24	MON	JUN 8	5- 6 PM	1896	9.6
25	TUE	JUN 16	5- 6 PM	1894	9.6
26	FRI	MAY 15	4- 5 PM	1893	9.6
27	FRI	OCT 23	3- 4 PM	1893	9.6
28	TUE	NOV 24	5- 6 PM	1892	9.6
29	THU	NOV 5	5- 6 PM	1889	9.6
30	THU	SEP 3	5- 6 PM	1888	9.6
40	WED	JUN 17	5- 6 PM	1875	9.5
50	THU	APR 16	5- 6 PM	1865	9.4
60	THU	AUG 20	5- 6 PM	1856	9.4
70	FRI	MAY 8	5- 6 PM	1851	9.4
80	TUE	JUN 2	5- 6 PM	1843	9.3
90	FRI	JUL 10	5- 6 PM	1834	9.3
100	FRI	NOV 6	5- 6 PM	1828	9.3

ANNUAL MAXIMUM TRAFFIC DAYS

ORDER	DAY	DATE	DAILY VOLUME	PERCENT OF AADT
1	FRI	SEP 25	25378	129.1
2	FRI	AUG 28	25187	128.1
3	FRI	MAY 1	24694	125.6
4	FRI	SEP 4	24375	124.0
5	FRI	MAY 8	24203	123.1
6	FRI	JUN 12	24199	123.1
7	FRI	OCT 23	24039	122.3
8	FRI	JUN 19	24014	122.2
9	FRI	SEP 11	23951	121.9
10	FRI	JUN 5	23929	121.7
11	FRI	MAY 15	23910	121.6
12	FRI	OCT 16	23893	121.6
13	FRI	OCT 2	23834	121.3
14	FRI	OCT 9	23830	121.2
15	THU	JUL 2	23776	121.0
16	FRI	AUG 7	23698	120.6
17	FRI	AUG 14	23694	120.5
18	FRI	AUG 21	23670	120.4
19	FRI	OCT 30	23453	119.3
20	FRI	JUL 31	23423	119.2
21	FRI	MAR 20	23402	119.1
22	FRI	DEC 18	23308	118.6
23	FRI	JUN 26	23296	118.5
24	FRI	SEP 18	23250	118.3
25	FRI	APR 10	23235	118.2
26	THU	SEP 3	23224	118.2
27	FRI	JUL 10	23192	118.0
28	FRI	JUL 17	23191	118.0
29	FRI	JUL 24	23180	117.9
30	WED	DEC 23	23173	117.9
40	FRI	DEC 4	22781	115.9
50	THU	OCT 15	22457	114.2
60	THU	MAY 14	22201	112.9
70	THU	SEP 10	21950	111.7
80	MON	SEP 14	21760	110.7
90	THU	AUG 13	21637	110.1
100	THU	APR 2	21529	109.5

NEBRASKA DEPARTMENT OF ROADS
PLANNING AND PROJECT DEVELOPMENT DIVISION
2015 CONTINUOUS TRAFFIC COUNT DATA

STATION: 63 NORTH

ROUTE: US77

LOCATION: JCT US77 & ROKEBY RD N LEG (CORDON) 6N A063

CLASSIFICATION DATA FROM STATION K2063N

MONTH	TRAFFIC AVERAGES 5 DAY	TRAFFIC AVERAGES 7 DAY	PERCENT 7 DAY IS OF 5 DAY	PERCENT MONTH IS OF YEAR
JANUARY	5,240	4,752	90.7	86.8
FEBRUARY	5,278	4,736	89.7	86.5
MARCH	5,800	5,366	92.5	98.1
APRIL	5,941	5,511	92.8	100.7
MAY	5,829	5,474	93.9	100.0
JUNE	6,068	5,680	93.6	103.8
JULY	6,150	5,574	90.6	101.9
AUGUST	6,329	5,852	92.5	106.9
SEPTEMBER	6,385	5,946	93.1	108.7
OCTOBER	6,610	6,219	94.1	113.7
NOVEMBER	5,813	5,368	92.3	98.1
DECEMBER	5,619	5,184	92.3	94.7
ANNUAL	5,922	5,472	92.4	100.0

VEHICLE CLASSIFICATION

VEHICLE TYPE	NUMBER	PERCENT
CARS AND MOTORCYCLES	3,364	61.47
OTHER 2-AXLE 4-TIRE VEHICLE	1,609	29.40
SINGLE UNIT TRUCKS:		
2-AXLE 6-TIRE	42	.76
3-AXLE	51	.93
4 OR MORE AXLE	7	.12
SINGLE TRAILER TRUCKS:		
4 OR LESS AXLE	75	1.37
5-AXLE	278	5.08
6 OR MORE AXLE	34	.62
MULTI-TRAILER TRUCKS:		
5 OR LESS AXLE	3	.05
6-AXLE	1	.01
7 OR MORE AXLE	3	.05
BUSES	5	.09
TOTAL HEAVY TRUCKS	499	9.11
TOTAL VEHICLES	5,472	100.00

ADTR107

NEBRASKA DEPARTMENT OF ROADS
PLANNING AND PROJECT DEVELOPMENT DIVISION
2015 CONTINUOUS TRAFFIC COUNT DATA

STATION: 63 NORTH

ROUTE: US77

LOCATION: JCT US77 & ROKEBY RD N LEG (CORDON) 6N A063

FUNCTIONAL CLASSIFICATION: URBAN-PRINCIPAL ARTERIAL-OTHER FRWYS

ANNUAL AVERAGE DAILY TRAFFIC 5472

ANNUAL WEEKDAY TRAFFIC 5922

ANNUAL WEEKEND TRAFFIC 4347

PERCENT DESIGN HOURLY VOLUME 17.9

PEAK HOUR OF THE DAY 7- 8 AM

HOURLY PERCENT OF TRAFFIC

HOUR PERIOD	WEEKDAYS	WEEKENDS	AVERAGE
12- 1 AM	.66	1.54	.86
1- 2 AM	.53	.97	.63
2- 3 AM	.43	.70	.49
3- 4 AM	.42	.52	.44
4- 5 AM	1.15	.67	1.04
5- 6 AM	3.42	1.36	2.95
6- 7 AM	9.39	2.66	7.86
7- 8 AM	14.31	3.34	11.83
8- 9 AM	7.41	4.51	6.75
9-10 AM	4.69	5.89	4.96
10-11 AM	4.33	6.63	4.86
11-12 AM	4.43	7.21	5.06
12- 1 PM	4.49	7.15	5.09
1- 2 PM	4.61	6.90	5.13
2- 3 PM	5.45	7.00	5.80
3- 4 PM	6.13	7.15	6.36
4- 5 PM	6.75	7.26	6.87
5- 6 PM	6.74	7.06	6.81
6- 7 PM	4.89	5.84	5.11
7- 8 PM	2.80	4.45	3.17
8- 9 PM	2.21	3.77	2.57
9-10 PM	1.92	3.19	2.21
10-11 PM	1.68	2.55	1.88
11-12 PM	1.17	1.66	1.28
SUBTOTAL 6AM-2-PM	53.70	44.32	51.58
SUBTOTAL 2PM-10PM	36.92	45.77	38.93
SUBTOTAL 9-1,2-6PM	43.05	55.39	45.84
7-9,11-2 & 3-6PM	54.90	50.62	53.93

ANNUAL MAXIMUM TRAFFIC HOURS

ORDER	DAY	DATE	HOUR	HOURLY VOLUME	PERCENT OF AADT
1	MON	NOV 2	7- 8 AM	1067	19.4
2	TUE	SEP 1	7- 8 AM	1062	19.4
3	TUE	NOV 3	7- 8 AM	1043	19.0
4	TUE	OCT 6	7- 8 AM	1032	18.8
5	MON	OCT 26	7- 8 AM	1024	18.7
6	TUE	OCT 13	7- 8 AM	1021	18.6
7	MON	OCT 5	7- 8 AM	1017	18.5
8	WED	NOV 4	7- 8 AM	1017	18.5
9	THU	NOV 5	7- 8 AM	1016	18.5
10	MON	DEC 7	7- 8 AM	1012	18.4
11	WED	SEP 16	7- 8 AM	1008	18.4
12	THU	OCT 8	7- 8 AM	1002	18.3
13	THU	OCT 29	7- 8 AM	1002	18.3
14	WED	OCT 28	7- 8 AM	1001	18.2
15	TUE	SEP 8	7- 8 AM	1000	18.2
16	TUE	SEP 15	7- 8 AM	999	18.2
17	MON	NOV 23	7- 8 AM	999	18.2
18	THU	DEC 10	7- 8 AM	999	18.2
19	TUE	NOV 10	7- 8 AM	997	18.2
20	TUE	DEC 8	7- 8 AM	997	18.2
21	THU	NOV 19	7- 8 AM	996	18.2
22	WED	SEP 9	7- 8 AM	993	18.1
23	TUE	AUG 25	7- 8 AM	989	18.0
24	MON	AUG 31	7- 8 AM	989	18.0
25	THU	OCT 1	7- 8 AM	988	18.0
26	WED	OCT 21	7- 8 AM	987	18.0
27	WED	DEC 2	7- 8 AM	985	18.0
28	THU	AUG 20	7- 8 AM	984	17.9
29	MON	SEP 28	7- 8 AM	984	17.9
30	WED	AUG 26	7- 8 AM	981	17.9
40	THU	OCT 22	7- 8 AM	969	17.7
50	WED	SEP 30	7- 8 AM	956	17.4
60	TUE	MAR 31	7- 8 AM	943	17.2
70	FRI	OCT 30	7- 8 AM	934	17.0
80	WED	NOV 18	7- 8 AM	924	16.8
90	TUE	APR 7	7- 8 AM	912	16.6
100	FRI	SEP 18	7- 8 AM	906	16.5

ANNUAL MAXIMUM TRAFFIC DAYS

ORDER	DAY	DATE	DAILY VOLUME	PERCENT OF AADT
1	FRI	OCT 9	7430	135.7
2	FRI	OCT 2	7274	132.9
3	FRI	OCT 23	7226	132.0
4	FRI	OCT 16	7222	131.9
5	FRI	SEP 25	7151	130.6
6	FRI	AUG 28	7138	130.4
7	FRI	SEP 11	7136	130.4
8	FRI	SEP 4	7101	129.7
9	FRI	AUG 21	7041	128.6
10	FRI	NOV 6	7017	128.2
11	FRI	OCT 30	6932	126.6
12	FRI	AUG 14	6845	125.0
13	FRI	NOV 13	6841	125.0
14	THU	OCT 15	6840	125.0
15	FRI	SEP 18	6839	124.9
16	THU	SEP 3	6772	123.7
17	FRI	JUL 31	6735	123.0
18	FRI	DEC 4	6708	122.5
19	THU	OCT 1	6702	122.4
20	FRI	MAR 13	6685	122.1
21	TUE	OCT 13	6678	122.0
22	FRI	JUL 17	6641	121.3
23	FRI	AUG 7	6635	121.2
24	FRI	DEC 11	6628	121.1
25	THU	SEP 24	6626	121.0
26	THU	SEP 17	6621	120.9
27	TUE	OCT 20	6597	120.5
28	FRI	DEC 18	6586	120.3
29	FRI	JUN 19	6570	120.0
30	THU	OCT 8	6555	119.7
40	WED	OCT 21	6477	118.3
50	TUE	SEP 22	6397	116.9
60	WED	SEP 2	6350	116.0
70	FRI	JUL 24	6303	115.1
80	TUE	SEP 8	6266	114.5
90	WED	JUN 10	6202	113.3
100	WED	SEP 23	6155	112.4

NEBRASKA DEPARTMENT OF ROADS
PLANNING AND PROJECT DEVELOPMENT DIVISION
2015 CONTINUOUS TRAFFIC COUNT DATA

STATION: 63 SOUTH

ROUTE: US77

LOCATION: JCT US77 & ROKEBY RD N LEG (CORDON) 6N A063

CLASSIFICATION DATA FROM STATION K2063N

MONTH	TRAFFIC AVERAGES 5 DAY	TRAFFIC AVERAGES 7 DAY	PERCENT 7 DAY IS OF 5 DAY	PERCENT MONTH IS OF YEAR
JANUARY	4,957	4,500	90.8	86.2
FEBRUARY	5,016	4,541	90.5	87.0
MARCH	5,464	5,057	92.6	96.9
APRIL	5,558	5,155	92.7	98.8
MAY	5,400	5,109	94.6	97.9
JUNE	5,902	5,505	93.3	105.5
JULY	5,828	5,296	90.9	101.5
AUGUST	6,081	5,614	92.3	107.6
SEPTEMBER	6,191	5,760	93.0	110.4
OCTOBER	6,383	6,001	94.0	115.0
NOVEMBER	5,598	5,167	92.3	99.0
DECEMBER	5,329	4,907	92.1	94.0
ANNUAL	5,642	5,218	92.5	100.0

VEHICLE CLASSIFICATION

VEHICLE TYPE	NUMBER	PERCENT
CARS AND MOTORCYCLES	3,205	61.42
OTHER 2-AXLE 4-TIRE VEHICLE	1,534	29.39
SINGLE UNIT TRUCKS:		
2-AXLE 6-TIRE	41	.78
3-AXLE	49	.93
4 OR MORE AXLE	7	.13
SINGLE TRAILER TRUCKS:		
4 OR LESS AXLE	71	1.36
5-AXLE	266	5.09
6 OR MORE AXLE	33	.63
MULTI-TRAILER TRUCKS:		
5 OR LESS AXLE	3	.05
6-AXLE	1	.01
7 OR MORE AXLE	3	.05
BUSES	5	.09
TOTAL HEAVY TRUCKS	479	9.17
TOTAL VEHICLES	5,218	100.00

ADTR107

NEBRASKA DEPARTMENT OF ROADS
PLANNING AND PROJECT DEVELOPMENT DIVISION
2015 CONTINUOUS TRAFFIC COUNT DATA

STATION: 63 SOUTH

ROUTE: US77

LOCATION: JCT US77 & ROKEBY RD N LEG (CORDON) 6N A063

FUNCTIONAL CLASSIFICATION: URBAN-PRINCIPAL ARTERIAL-OTHER FRWYS

ANNUAL AVERAGE DAILY TRAFFIC 5218

ANNUAL WEEKDAY TRAFFIC 5642

ANNUAL WEEKEND TRAFFIC 4158

PERCENT DESIGN HOURLY VOLUME 15.0

PEAK HOUR OF THE DAY 5- 6 PM

HOURLY PERCENT OF TRAFFIC

HOUR PERIOD	WEEKDAYS	WEEKENDS	AVERAGE
12- 1 AM	.72	1.61	.92
1- 2 AM	.41	.97	.54
2- 3 AM	.35	.75	.44
3- 4 AM	.35	.53	.39
4- 5 AM	1.17	.80	1.08
5- 6 AM	2.65	1.32	2.35
6- 7 AM	4.02	1.92	3.55
7- 8 AM	5.83	2.95	5.18
8- 9 AM	5.41	3.96	5.08
9-10 AM	4.56	4.86	4.63
10-11 AM	4.05	5.81	4.45
11-12 AM	4.16	6.29	4.65
12- 1 PM	4.48	6.70	4.99
1- 2 PM	5.19	6.97	5.59
2- 3 PM	5.56	7.14	5.92
3- 4 PM	8.24	7.76	8.13
4- 5 PM	11.44	7.81	10.62
5- 6 PM	11.89	7.11	10.81
6- 7 PM	6.00	6.01	6.00
7- 8 PM	3.92	5.36	4.25
8- 9 PM	3.24	4.32	3.48
9-10 PM	2.70	3.66	2.92
10-11 PM	2.08	3.16	2.32
11-12 PM	1.57	2.22	1.72
SUBTOTAL 6AM-2-PM	37.75	39.50	38.14
SUBTOTAL 2PM-10PM	53.03	49.21	52.17
SUBTOTAL 9-1,2-6PM	54.43	53.52	54.22
7-9,11-2 & 3-6PM	56.69	49.59	55.08

ANNUAL MAXIMUM TRAFFIC HOURS

ORDER	DAY	DATE	HOUR	HOURLY VOLUME	PERCENT OF AADT
1	THU	SEP 17	5- 6 PM	855	16.3
2	THU	OCT 15	5- 6 PM	837	16.0
3	FRI	OCT 16	5- 6 PM	830	15.9
4	FRI	OCT 2	5- 6 PM	824	15.7
5	TUE	OCT 20	5- 6 PM	824	15.7
6	MON	AUG 31	5- 6 PM	822	15.7
7	TUE	SEP 1	5- 6 PM	818	15.6
8	FRI	OCT 30	5- 6 PM	818	15.6
9	FRI	OCT 9	5- 6 PM	814	15.5
10	TUE	SEP 8	5- 6 PM	813	15.5
11	WED	AUG 19	5- 6 PM	805	15.4
12	FRI	AUG 7	5- 6 PM	804	15.4
13	MON	SEP 14	5- 6 PM	803	15.3
14	THU	SEP 3	5- 6 PM	802	15.3
15	THU	SEP 10	5- 6 PM	802	15.3
16	THU	OCT 22	5- 6 PM	802	15.3
17	WED	SEP 9	5- 6 PM	801	15.3
18	FRI	SEP 4	4- 5 PM	800	15.3
19	FRI	SEP 4	5- 6 PM	799	15.3
20	FRI	NOV 13	5- 6 PM	798	15.2
21	TUE	NOV 10	5- 6 PM	795	15.2
22	THU	SEP 24	5- 6 PM	794	15.2
23	FRI	OCT 16	4- 5 PM	793	15.1
24	TUE	AUG 25	5- 6 PM	791	15.1
25	WED	SEP 16	5- 6 PM	788	15.1
26	FRI	SEP 18	5- 6 PM	787	15.0
27	FRI	SEP 18	4- 5 PM	786	15.0
28	TUE	SEP 22	5- 6 PM	786	15.0
29	TUE	DEC 8	5- 6 PM	785	15.0
30	WED	SEP 2	5- 6 PM	784	15.0
40	THU	OCT 29	5- 6 PM	777	14.8
50	FRI	SEP 25	4- 5 PM	765	14.6
60	TUE	SEP 15	5- 6 PM	753	14.4
70	MON	OCT 26	5- 6 PM	747	14.3
80	FRI	DEC 11	5- 6 PM	742	14.2
90	TUE	SEP 22	4- 5 PM	736	14.1
100	THU	AUG 6	5- 6 PM	733	14.0

ANNUAL MAXIMUM TRAFFIC DAYS

ORDER	DAY	DATE	DAILY VOLUME	PERCENT OF AADT
1	FRI	OCT 16	7246	138.8
2	FRI	OCT 9	7218	138.3
3	FRI	OCT 2	7137	136.7
4	FRI	SEP 4	7059	135.2
5	FRI	SEP 11	6999	134.1
6	FRI	SEP 25	6940	133.0
7	FRI	OCT 23	6914	132.5
8	FRI	OCT 30	6822	130.7
9	THU	OCT 15	6800	130.3
10	FRI	AUG 7	6759	129.5
11	FRI	SEP 18	6719	128.7
12	FRI	AUG 28	6707	128.5
13	FRI	AUG 21	6669	127.8
14	THU	SEP 17	6642	127.2
15	FRI	AUG 14	6630	127.0
16	FRI	JUN 19	6602	126.5
17	FRI	NOV 6	6590	126.2
18	FRI	NOV 13	6571	125.9
19	FRI	MAR 13	6524	125.0
20	THU	SEP 3	6509	124.7
21	THU	OCT 1	6458	123.7
22	FRI	JUN 12	6429	123.2
23	THU	OCT 8	6419	123.0
24	FRI	JUL 31	6417	122.9
25	FRI	JUN 5	6379	122.2
26	TUE	OCT 13	6353	121.7
27	THU	SEP 10	6345	121.5
28	FRI	DEC 11	6344	121.5
29	THU	AUG 13	6337	121.4
30	FRI	MAY 1	6334	121.3
40	THU	JUN 11	6213	119.0
50	TUE	SEP 29	6162	118.0
60	TUE	NOV 24	6122	117.3
70	THU	MAY 21	6044	115.8
80	FRI	APR 10	6019	115.3
90	TUE	NOV 10	5962	114.2
100	MON	AUG 24	5917	113.3

NEBRASKA DEPARTMENT OF ROADS
PLANNING AND PROJECT DEVELOPMENT DIVISION
2015 CONTINUOUS TRAFFIC COUNT DATA

STATION: 63 BOTH DIRE

ROUTE: US77

LOCATION: JCT US77 & ROKEBY RD N LEG (CORDON) 6N A063

CLASSIFICATION DATA FROM STATION K2063N

MONTH	TRAFFIC AVERAGES 5 DAY	TRAFFIC AVERAGES 7 DAY	PERCENT 7 DAY IS OF 5 DAY	PERCENT MONTH IS OF YEAR
JANUARY	10,197	9,252	90.7	86.5
FEBRUARY	10,294	9,277	90.1	86.8
MARCH	11,264	10,423	92.5	97.5
APRIL	11,499	10,666	92.8	99.8
MAY	11,229	10,583	94.2	99.0
JUNE	11,970	11,185	93.4	104.6
JULY	11,978	10,870	90.7	101.7
AUGUST	12,410	11,466	92.4	107.3
SEPTEMBER	12,576	11,706	93.1	109.5
OCTOBER	12,993	12,220	94.1	114.3
NOVEMBER	11,411	10,535	92.3	98.6
DECEMBER	10,948	10,091	92.2	94.4
ANNUAL	11,564	10,690	92.4	100.0

VEHICLE CLASSIFICATION

VEHICLE TYPE	NUMBER	PERCENT
CARS AND MOTORCYCLES	6,569	61.44
OTHER 2-AXLE 4-TIRE VEHICLE	3,143	29.40
SINGLE UNIT TRUCKS:		
2-AXLE 6-TIRE	83	.77
3-AXLE	100	.93
4 OR MORE AXLE	14	.13
SINGLE TRAILER TRUCKS:		
4 OR LESS AXLE	146	1.36
5-AXLE	544	5.08
6 OR MORE AXLE	67	.62
MULTI-TRAILER TRUCKS:		
5 OR LESS AXLE	6	.05
6-AXLE	2	.01
7 OR MORE AXLE	6	.05
BUSES	10	.09
TOTAL HEAVY TRUCKS	978	9.14
TOTAL VEHICLES	10,690	100.00

ADTR107

NEBRASKA DEPARTMENT OF ROADS
PLANNING AND PROJECT DEVELOPMENT DIVISION
2015 CONTINUOUS TRAFFIC COUNT DATA

STATION: 63 BOTH DIREC

ROUTE: US77

LOCATION: JCT US77 & ROKEBY RD N LEG (CORDON) 6N A063

FUNCTIONAL CLASSIFICATION: URBAN-PRINCIPAL ARTERIAL-OTHER FRWYS

ANNUAL AVERAGE DAILY TRAFFIC 10690

ANNUAL WEEKDAY TRAFFIC 11564

ANNUAL WEEKEND TRAFFIC 8505

PERCENT DESIGN HOURLY VOLUME 12.8

PEAK HOUR OF THE DAY 5- 6 PM

HOURLY PERCENT OF TRAFFIC

HOUR PERIOD	WEEKDAYS	WEEKENDS	AVERAGE
12- 1 AM	.69	1.57	.89
1- 2 AM	.47	.97	.58
2- 3 AM	.39	.73	.47
3- 4 AM	.38	.52	.42
4- 5 AM	1.16	.73	1.06
5- 6 AM	3.05	1.34	2.66
6- 7 AM	6.77	2.30	5.76
7- 8 AM	10.18	3.15	8.58
8- 9 AM	6.43	4.24	5.94
9-10 AM	4.63	5.39	4.80
10-11 AM	4.20	6.23	4.66
11-12 AM	4.30	6.76	4.86
12- 1 PM	4.49	6.93	5.04
1- 2 PM	4.89	6.93	5.36
2- 3 PM	5.50	7.07	5.86
3- 4 PM	7.16	7.45	7.23
4- 5 PM	9.04	7.53	8.70
5- 6 PM	9.25	7.09	8.76
6- 7 PM	5.43	5.92	5.55
7- 8 PM	3.35	4.90	3.70
8- 9 PM	2.71	4.04	3.01
9-10 PM	2.30	3.42	2.55
10-11 PM	1.87	2.85	2.10
11-12 PM	1.36	1.94	1.49
SUBTOTAL 6AM-2-PM	45.92	41.96	45.02
SUBTOTAL 2PM-10PM	44.78	47.45	45.39
SUBTOTAL 9-1,2-6PM	48.60	54.48	49.93
7-9,11-2 & 3-6PM	55.77	50.12	54.49

ANNUAL MAXIMUM TRAFFIC HOURS

ORDER	DAY	DATE	HOUR	HOURLY VOLUME	PERCENT OF AADT
1	TUE	SEP 1	7- 8 AM	1499	14.0
2	MON	NOV 2	7- 8 AM	1468	13.7
3	TUE	OCT 6	7- 8 AM	1443	13.4
4	TUE	NOV 3	7- 8 AM	1440	13.4
5	MON	NOV 23	7- 8 AM	1424	13.3
6	FRI	OCT 2	5- 6 PM	1420	13.2
7	MON	OCT 26	7- 8 AM	1418	13.2
8	THU	OCT 29	7- 8 AM	1409	13.1
9	THU	NOV 5	7- 8 AM	1408	13.1
10	TUE	OCT 13	7- 8 AM	1407	13.1
11	TUE	NOV 10	7- 8 AM	1407	13.1
12	TUE	SEP 15	7- 8 AM	1406	13.1
13	WED	SEP 9	7- 8 AM	1402	13.1
14	THU	OCT 22	7- 8 AM	1402	13.1
15	WED	SEP 16	7- 8 AM	1401	13.1
16	MON	OCT 5	7- 8 AM	1400	13.0
17	FRI	OCT 9	5- 6 PM	1398	13.0
18	WED	OCT 21	7- 8 AM	1397	13.0
19	MON	DEC 7	7- 8 AM	1397	13.0
20	WED	OCT 7	7- 8 AM	1390	13.0
21	THU	NOV 19	7- 8 AM	1388	12.9
22	THU	DEC 10	7- 8 AM	1388	12.9
23	TUE	AUG 25	7- 8 AM	1386	12.9
24	WED	NOV 4	7- 8 AM	1381	12.9
25	THU	OCT 1	7- 8 AM	1380	12.9
26	WED	OCT 14	7- 8 AM	1378	12.8
27	TUE	DEC 8	7- 8 AM	1378	12.8
28	WED	OCT 28	7- 8 AM	1377	12.8
29	WED	SEP 30	7- 8 AM	1376	12.8
30	WED	SEP 2	7- 8 AM	1375	12.8
40	FRI	OCT 30	5- 6 PM	1364	12.7
50	MON	AUG 31	7- 8 AM	1349	12.6
60	FRI	OCT 2	7- 8 AM	1333	12.4
70	MON	OCT 19	7- 8 AM	1316	12.3
80	WED	NOV 18	7- 8 AM	1305	12.2
90	TUE	MAR 31	7- 8 AM	1291	12.0
100	TUE	OCT 20	5- 6 PM	1275	11.9

ANNUAL MAXIMUM TRAFFIC DAYS

ORDER	DAY	DATE	DAILY VOLUME	PERCENT OF AADT
1	FRI	OCT 9	14648	137.0
2	FRI	OCT 16	14468	135.3
3	FRI	OCT 2	14411	134.8
4	FRI	SEP 4	14160	132.4
5	FRI	OCT 23	14140	132.2
6	FRI	SEP 11	14135	132.2
7	FRI	SEP 25	14091	131.8
8	FRI	AUG 28	13845	129.5
9	FRI	OCT 30	13754	128.6
10	FRI	AUG 21	13710	128.2
11	THU	OCT 15	13640	127.5
12	FRI	NOV 6	13607	127.2
13	FRI	SEP 18	13558	126.8
14	FRI	AUG 14	13475	126.0
15	FRI	NOV 13	13412	125.4
16	FRI	AUG 7	13394	125.2
17	THU	SEP 3	13281	124.2
18	THU	SEP 17	13263	124.0
19	FRI	MAR 13	13209	123.5
20	FRI	JUN 19	13172	123.2
21	THU	OCT 1	13160	123.1
22	FRI	JUL 31	13152	123.0
23	TUE	OCT 13	13031	121.8
24	THU	OCT 8	12974	121.3
25	FRI	DEC 11	12972	121.3
26	FRI	JUL 17	12888	120.5
27	FRI	JUN 5	12871	120.4
28	TUE	OCT 20	12871	120.4
29	FRI	MAY 1	12867	120.3
30	THU	AUG 13	12867	120.3
40	WED	OCT 7	12643	118.2
50	FRI	APR 17	12525	117.1
60	THU	JUL 9	12461	116.5
70	THU	MAY 21	12403	116.0
80	TUE	JUN 16	12283	114.9
90	WED	AUG 12	12200	114.1
100	MON	OCT 26	12062	112.8

NEBRASKA DEPARTMENT OF ROADS
PLANNING AND PROJECT DEVELOPMENT DIVISION
2015 CONTINUOUS TRAFFIC COUNT DATA

STATION: 64 NORTH

ROUTE: US81

LOCATION: JCT US81 & N8 N LEG (N OF CHESTER) A064

CLASSIFICATION DATA FROM STATION K0551N

MONTH	TRAFFIC AVERAGES 5 DAY	TRAFFIC AVERAGES 7 DAY	PERCENT 7 DAY IS OF 5 DAY	PERCENT MONTH IS OF YEAR
JANUARY	1,623	1,585	97.7	83.1
FEBRUARY	1,698	1,610	94.8	84.4
MARCH	2,027	2,028	100.0	106.3
APRIL	2,078	2,023	97.4	106.0
MAY	2,130	2,074	97.4	108.7
* JUNE	2,102	2,136	101.6	111.9
* JULY	2,233	2,181	97.7	114.3
* AUGUST	1,918	1,925	100.4	100.9
* SEPTEMBER	1,893	1,856	98.0	97.3
* OCTOBER	1,902	1,862	97.9	97.6
* NOVEMBER	1,821	1,868	102.6	97.9
DECEMBER	1,767	1,751	99.1	91.8
* ANNUAL	1,933	1,908	98.7	100.0

* TRAFFIC IS ESTIMATED OR AFFECTED BY DETOUR OR CONSTRUCTION

VEHICLE CLASSIFICATION

VEHICLE TYPE	NUMBER	PERCENT
CARS AND MOTORCYCLES	702	36.79
OTHER 2-AXLE 4-TIRE VEHICLE	569	29.82
SINGLE UNIT TRUCKS:		
2-AXLE 6-TIRE	27	1.41
3-AXLE	9	.47
4 OR MORE AXLE	1	.05
SINGLE TRAILER TRUCKS:		
4 OR LESS AXLE	29	1.51
5-AXLE	539	28.24
6 OR MORE AXLE	24	1.25
MULTI-TRAILER TRUCKS:		
5 OR LESS AXLE	3	.15
6-AXLE	--	--
7 OR MORE AXLE	2	.10
BUSES	3	.15
TOTAL HEAVY TRUCKS	637	33.38
TOTAL VEHICLES	1,908	100.00

ADTR107

NEBRASKA DEPARTMENT OF ROADS
PLANNING AND PROJECT DEVELOPMENT DIVISION
2015 CONTINUOUS TRAFFIC COUNT DATA

STATION: 64 NORTH

ROUTE: US81

LOCATION: JCT US81 & N8 N LEG (N OF CHESTER) A064

FUNCTIONAL CLASSIFICATION: RURAL-PRINCIPAL ARTERIAL-OTHER

ANNUAL AVERAGE DAILY TRAFFIC 1908

ANNUAL WEEKDAY TRAFFIC 1933

ANNUAL WEEKEND TRAFFIC 1846

PERCENT DESIGN HOURLY VOLUME 11.7

PEAK HOUR OF THE DAY 3- 4 PM

HOURLY PERCENT OF TRAFFIC

HOUR PERIOD	WEEKDAYS	WEEKENDS	AVERAGE
12- 1 AM	1.20	1.26	1.21
1- 2 AM	.85	.87	.86
2- 3 AM	.79	.71	.77
3- 4 AM	.75	.62	.72
4- 5 AM	1.20	.80	1.09
5- 6 AM	1.94	1.08	1.70
6- 7 AM	2.31	1.28	2.03
7- 8 AM	4.52	2.24	3.89
8- 9 AM	4.59	3.75	4.36
9-10 AM	5.44	5.37	5.42
10-11 AM	6.28	6.30	6.28
11-12 AM	6.52	6.94	6.64
12- 1 PM	6.65	7.15	6.79
1- 2 PM	7.05	7.64	7.21
2- 3 PM	7.38	8.08	7.57
3- 4 PM	7.43	8.04	7.60
4- 5 PM	7.09	7.97	7.33
5- 6 PM	6.80	7.19	6.90
6- 7 PM	5.79	6.16	5.89
7- 8 PM	4.67	5.14	4.80
8- 9 PM	4.01	4.23	4.07
9-10 PM	3.01	3.12	3.04
10-11 PM	2.18	2.39	2.24
11-12 PM	1.56	1.70	1.60
SUBTOTAL 6AM-2-PM	43.40	40.69	42.65
SUBTOTAL 2PM-10PM	46.20	49.96	47.24
SUBTOTAL 9-1,2-6PM	53.63	57.07	54.57
7-9,11-2 & 3-6PM	50.68	50.95	50.75

ANNUAL MAXIMUM TRAFFIC HOURS

ORDER	DAY	DATE	HOUR	HOURLY VOLUME	PERCENT OF AADT
1	SUN	NOV 29	4- 5 PM	418	21.9
2	SUN	NOV 29	2- 3 PM	348	18.2
3	SUN	NOV 29	1- 2 PM	342	17.9
4	WED	NOV 25	3- 4 PM	324	16.9
5	WED	NOV 25	2- 3 PM	305	15.9
6	WED	NOV 25	1- 2 PM	261	13.6
7	SUN	NOV 29	12- 1 PM	258	13.5
8	FRI	JUL 31	2- 3 PM	252	13.2
9	WED	NOV 25	4- 5 PM	247	12.9
10	SUN	JUL 5	3- 4 PM	246	12.8
11	SUN	AUG 2	2- 3 PM	246	12.8
12	SUN	JUL 5	5- 6 PM	245	12.8
13	FRI	JUL 31	3- 4 PM	245	12.8
14	FRI	MAY 22	3- 4 PM	243	12.7
15	MON	MAY 25	3- 4 PM	241	12.6
16	FRI	JUL 3	1- 2 PM	237	12.4
17	WED	NOV 25	5- 6 PM	237	12.4
18	THU	JUL 2	2- 3 PM	236	12.3
19	SUN	JUL 5	2- 3 PM	234	12.2
20	SUN	MAR 29	3- 4 PM	233	12.2
21	SUN	JUL 5	4- 5 PM	233	12.2
22	WED	NOV 25	12- 1 PM	233	12.2
23	SUN	NOV 29	3- 4 PM	231	12.1
24	SUN	NOV 29	5- 6 PM	231	12.1
25	SUN	JUN 14	4- 5 PM	229	12.0
26	SUN	JUN 14	5- 6 PM	227	11.8
27	SUN	AUG 2	3- 4 PM	227	11.8
28	SUN	MAR 15	4- 5 PM	226	11.8
29	THU	MAR 19	2- 3 PM	225	11.7
30	SUN	APR 5	5- 6 PM	224	11.7
40	SUN	JUN 14	3- 4 PM	219	11.4
50	SUN	JUN 7	2- 3 PM	213	11.1
60	THU	JUL 30	1- 2 PM	210	11.0
70	FRI	JUL 24	3- 4 PM	206	10.7
80	THU	MAY 21	3- 4 PM	203	10.6
90	WED	DEC 23	12- 1 PM	200	10.4
100	FRI	JUN 19	4- 5 PM	198	10.3

ANNUAL MAXIMUM TRAFFIC DAYS

ORDER	DAY	DATE	DAILY VOLUME	PERCENT OF AADT
1	WED	NOV 25	3349	175.5
2	SUN	NOV 29	3146	164.8
3	THU	JUL 2	3010	157.7
4	FRI	JUL 31	2968	155.5
5	FRI	MAY 22	2823	147.9
6	THU	APR 2	2729	143.0
7	FRI	JUL 3	2702	141.6
8	WED	DEC 23	2656	139.2
9	THU	JUL 30	2645	138.6
10	FRI	MAR 13	2633	137.9
11	SAT	AUG 1	2629	137.7
12	FRI	APR 3	2620	137.3
13	FRI	JUN 26	2606	136.5
14	FRI	JUN 12	2589	135.6
15	SUN	AUG 2	2572	134.8
16	SUN	JUL 5	2551	133.7
17	SUN	JUN 14	2548	133.5
18	FRI	MAY 8	2517	131.9
19	FRI	JUL 24	2493	130.6
20	FRI	MAY 15	2471	129.5
21	WED	APR 1	2440	127.8
22	FRI	JUL 17	2436	127.6
23	THU	MAY 21	2431	127.4
24	FRI	APR 10	2427	127.2
25	FRI	AUG 7	2427	127.2
26	WED	JUL 1	2420	126.8
27	SUN	JUN 7	2416	126.6
28	FRI	MAR 27	2393	125.4
29	FRI	MAR 20	2392	125.3
30	FRI	JUN 19	2392	125.3
40	TUE	NOV 24	2325	121.8
50	THU	MAY 14	2249	117.8
60	FRI	SEP 11	2169	113.6
70	MON	JUL 6	2137	112.0
80	SUN	AUG 9	2104	110.2
90	WED	AUG 5	2078	108.9
100	SUN	APR 26	2043	107.0

NEBRASKA DEPARTMENT OF ROADS
PLANNING AND PROJECT DEVELOPMENT DIVISION
2015 CONTINUOUS TRAFFIC COUNT DATA

STATION: 64 SOUTH

ROUTE: US81

LOCATION: JCT US81 & N8 N LEG (N OF CHESTER) A064

CLASSIFICATION DATA FROM STATION K0551N

MONTH	TRAFFIC AVERAGES 5 DAY	TRAFFIC AVERAGES 7 DAY	PERCENT 7 DAY IS OF 5 DAY	PERCENT MONTH IS OF YEAR
JANUARY	1,716	1,685	98.2	88.5
FEBRUARY	1,714	1,623	94.7	85.2
MARCH	1,849	1,846	99.8	97.0
APRIL	1,800	1,770	98.3	93.0
MAY	2,039	1,998	98.0	104.9
* JUNE	2,021	2,050	101.4	107.7
* JULY	2,151	2,144	99.7	112.6
* AUGUST	1,956	1,998	102.1	104.9
* SEPTEMBER	1,918	1,911	99.6	100.4
* OCTOBER	2,018	1,992	98.7	104.6
NOVEMBER	1,922	1,964	102.2	103.2
DECEMBER	1,840	1,867	101.5	98.1
* ANNUAL	1,912	1,904	99.6	100.0

* TRAFFIC IS ESTIMATED OR AFFECTED BY DETOUR OR CONSTRUCTION

VEHICLE CLASSIFICATION

VEHICLE TYPE	NUMBER	PERCENT
CARS AND MOTORCYCLES	703	36.92
OTHER 2-AXLE 4-TIRE VEHICLE	568	29.83
SINGLE UNIT TRUCKS:		
2-AXLE 6-TIRE	26	1.36
3-AXLE	8	.42
4 OR MORE AXLE	1	.05
SINGLE TRAILER TRUCKS:		
4 OR LESS AXLE	29	1.52
5-AXLE	538	28.25
6 OR MORE AXLE	24	1.26
MULTI-TRAILER TRUCKS:		
5 OR LESS AXLE	3	.15
6-AXLE	--	--
7 OR MORE AXLE	2	.10
BUSES	2	.10
TOTAL HEAVY TRUCKS	633	33.24
TOTAL VEHICLES	1,904	100.00

ADTR107

NEBRASKA DEPARTMENT OF ROADS
PLANNING AND PROJECT DEVELOPMENT DIVISION
2015 CONTINUOUS TRAFFIC COUNT DATA

STATION: 64 SOUTH

ROUTE: US81

LOCATION: JCT US81 & N8 N LEG (N OF CHESTER) A064

FUNCTIONAL CLASSIFICATION: RURAL-PRINCIPAL ARTERIAL-OTHER

ANNUAL AVERAGE DAILY TRAFFIC 1904

ANNUAL WEEKDAY TRAFFIC 1912

ANNUAL WEEKEND TRAFFIC 1884

PERCENT DESIGN HOURLY VOLUME 11.8

PEAK HOUR OF THE DAY 3- 4 PM

HOURLY PERCENT OF TRAFFIC

HOUR PERIOD	WEEKDAYS	WEEKENDS	AVERAGE
12- 1 AM	.92	1.10	.97
1- 2 AM	.72	.82	.75
2- 3 AM	.62	.71	.65
3- 4 AM	.76	.69	.74
4- 5 AM	.89	.72	.84
5- 6 AM	1.26	1.15	1.23
6- 7 AM	2.32	1.81	2.17
7- 8 AM	3.95	3.16	3.73
8- 9 AM	5.23	4.66	5.06
9-10 AM	6.15	6.34	6.21
10-11 AM	6.86	7.48	7.04
11-12 AM	6.99	7.96	7.26
12- 1 PM	6.67	7.48	6.90
1- 2 PM	6.88	7.30	7.00
2- 3 PM	7.30	7.59	7.38
3- 4 PM	7.71	7.35	7.61
4- 5 PM	7.43	6.95	7.29
5- 6 PM	7.25	6.50	7.03
6- 7 PM	5.81	5.63	5.76
7- 8 PM	4.58	4.65	4.60
8- 9 PM	3.70	3.59	3.67
9-10 PM	2.68	2.79	2.72
10-11 PM	1.88	2.09	1.94
11-12 PM	1.44	1.47	1.45
SUBTOTAL 6AM-2-PM	45.08	46.22	45.41
SUBTOTAL 2PM-10PM	46.49	45.10	46.10
SUBTOTAL 9-1,2-6PM	56.39	57.69	56.76
7-9,11-2 & 3-6PM	52.14	51.40	51.93

ANNUAL MAXIMUM TRAFFIC HOURS

ORDER	DAY	DATE	HOUR	HOURLY VOLUME	PERCENT OF AADT
1	SUN	NOV 29	11-12 AM	412	21.6
2	SUN	NOV 29	12- 1 PM	363	19.0
3	SUN	NOV 29	1- 2 PM	349	18.3
4	SUN	NOV 29	2- 3 PM	349	18.3
5	SUN	NOV 29	3- 4 PM	314	16.4
6	SUN	NOV 29	10-11 AM	305	16.0
7	SAT	NOV 28	12- 1 PM	278	14.6
8	WED	NOV 25	5- 6 PM	277	14.5
9	SUN	JUL 5	12- 1 PM	272	14.2
10	SUN	DEC 27	11-12 AM	272	14.2
11	WED	NOV 25	3- 4 PM	265	13.9
12	WED	NOV 25	2- 3 PM	262	13.7
13	SUN	JUL 5	11-12 AM	258	13.5
14	SUN	JUL 5	2- 3 PM	258	13.5
15	WED	NOV 25	4- 5 PM	256	13.4
16	SAT	DEC 26	11-12 AM	255	13.3
17	SAT	NOV 28	10-11 AM	252	13.2
18	SUN	DEC 27	1- 2 PM	252	13.2
19	SAT	NOV 28	1- 2 PM	249	13.0
20	SUN	JUL 5	3- 4 PM	247	12.9
21	WED	NOV 25	6- 7 PM	245	12.8
22	SUN	DEC 27	12- 1 PM	244	12.8
23	SUN	JUL 5	4- 5 PM	242	12.7
24	SAT	NOV 28	11-12 AM	239	12.5
25	SUN	DEC 27	3- 4 PM	233	12.2
26	WED	NOV 25	11-12 AM	228	11.9
27	SUN	JUL 26	2- 3 PM	227	11.9
28	SUN	DEC 27	10-11 AM	227	11.9
29	FRI	MAY 22	3- 4 PM	226	11.8
30	WED	NOV 25	1- 2 PM	226	11.8
40	SUN	AUG 9	2- 3 PM	215	11.2
50	FRI	OCT 16	4- 5 PM	210	11.0
60	SAT	DEC 26	1- 2 PM	208	10.9
70	THU	JUL 2	5- 6 PM	202	10.6
80	SUN	MAR 22	3- 4 PM	199	10.4
90	THU	JUL 30	2- 3 PM	197	10.3
100	FRI	JUL 24	2- 3 PM	195	10.2

ANNUAL MAXIMUM TRAFFIC DAYS

ORDER	DAY	DATE	DAILY VOLUME	PERCENT OF AADT
1	WED	NOV 25	3461	181.7
2	SUN	NOV 29	3456	181.5
3	SUN	JUL 5	2928	153.7
4	FRI	AUG 7	2841	149.2
5	FRI	MAY 22	2757	144.8
6	SUN	AUG 9	2731	143.4
7	SUN	DEC 27	2656	139.4
8	SAT	AUG 8	2651	139.2
9	THU	JUL 2	2581	135.5
10	SAT	NOV 28	2567	134.8
11	TUE	NOV 24	2548	133.8
12	FRI	JUL 31	2543	133.5
13	FRI	JUN 26	2503	131.4
14	FRI	JUN 12	2495	131.0
15	WED	DEC 23	2494	130.9
16	FRI	OCT 16	2491	130.8
17	FRI	JUL 3	2482	130.3
18	SUN	AUG 2	2461	129.2
19	MON	JUL 6	2435	127.8
20	FRI	JUL 17	2429	127.5
21	MON	MAY 25	2409	126.5
22	FRI	MAY 29	2405	126.3
23	FRI	MAY 15	2391	125.5
24	FRI	JUL 24	2389	125.4
25	SAT	DEC 26	2383	125.1
26	SUN	JUL 26	2374	124.6
27	FRI	SEP 18	2371	124.5
28	FRI	MAR 13	2368	124.3
29	FRI	OCT 23	2362	124.0
30	THU	JUL 30	2352	123.5
40	SUN	JUL 19	2269	119.1
50	FRI	OCT 30	2211	116.1
60	FRI	APR 24	2160	113.4
70	FRI	AUG 21	2116	111.1
80	SAT	JUN 6	2077	109.0
90	SAT	JUL 25	2053	107.8
100	FRI	APR 10	2024	106.3

NEBRASKA DEPARTMENT OF ROADS
PLANNING AND PROJECT DEVELOPMENT DIVISION
2015 CONTINUOUS TRAFFIC COUNT DATA

STATION: 64 BOTH DIRE

ROUTE: US81

LOCATION: JCT US81 & N8 N LEG (N OF CHESTER) A064

CLASSIFICATION DATA FROM STATION K0551N

MONTH	TRAFFIC AVERAGES 5 DAY	TRAFFIC AVERAGES 7 DAY	PERCENT 7 DAY IS OF 5 DAY	PERCENT MONTH IS OF YEAR
JANUARY	3,339	3,270	97.9	85.8
FEBRUARY	3,412	3,233	94.8	84.8
MARCH	3,876	3,874	99.9	101.6
APRIL	3,878	3,793	97.8	99.5
MAY	4,169	4,072	97.7	106.8
* JUNE	4,123	4,186	101.5	109.8
* JULY	4,384	4,325	98.7	113.5
* AUGUST	3,874	3,923	101.3	102.9
* SEPTEMBER	3,811	3,767	98.8	98.8
* OCTOBER	3,920	3,854	98.3	101.1
NOVEMBER	3,743	3,832	102.4	100.5
DECEMBER	3,607	3,618	100.3	94.9
* ANNUAL	3,845	3,812	99.1	100.0

* TRAFFIC IS ESTIMATED OR AFFECTED BY DETOUR OR CONSTRUCTION

VEHICLE CLASSIFICATION

VEHICLE TYPE	NUMBER	PERCENT
CARS AND MOTORCYCLES	1,405	36.82
OTHER 2-AXLE 4-TIRE VEHICLE	1,137	29.80
SINGLE UNIT TRUCKS:		
2-AXLE 6-TIRE	53	1.38
3-AXLE	17	.44
4 OR MORE AXLE	2	.05
SINGLE TRAILER TRUCKS:		
4 OR LESS AXLE	58	1.52
5-AXLE	1,077	28.23
6 OR MORE AXLE	48	1.25
MULTI-TRAILER TRUCKS:		
5 OR LESS AXLE	6	.15
6-AXLE	--	--
7 OR MORE AXLE	4	.10
BUSES	5	.13
TOTAL HEAVY TRUCKS	1,270	33.28
TOTAL VEHICLES	3,812	100.00

ADTR107

NEBRASKA DEPARTMENT OF ROADS
PLANNING AND PROJECT DEVELOPMENT DIVISION
2015 CONTINUOUS TRAFFIC COUNT DATA

STATION: 64 BOTH DIREC

ROUTE: US81

LOCATION: JCT US81 & N8 N LEG (N OF CHESTER) A064

FUNCTIONAL CLASSIFICATION: RURAL-PRINCIPAL ARTERIAL-OTHER

ANNUAL AVERAGE DAILY TRAFFIC 3812

ANNUAL WEEKDAY TRAFFIC 3845

ANNUAL WEEKEND TRAFFIC 3730

PERCENT DESIGN HOURLY VOLUME 11.0

PEAK HOUR OF THE DAY 3- 4 PM

HOURLY PERCENT OF TRAFFIC

HOUR PERIOD	WEEKDAYS	WEEKENDS	AVERAGE
12- 1 AM	1.06	1.18	1.09
1- 2 AM	.79	.85	.80
2- 3 AM	.71	.71	.71
3- 4 AM	.76	.66	.73
4- 5 AM	1.05	.76	.97
5- 6 AM	1.60	1.12	1.47
6- 7 AM	2.31	1.54	2.10
7- 8 AM	4.23	2.70	3.80
8- 9 AM	4.90	4.21	4.71
9-10 AM	5.79	5.85	5.81
10-11 AM	6.56	6.90	6.66
11-12 AM	6.76	7.46	6.95
12- 1 PM	6.66	7.31	6.84
1- 2 PM	6.96	7.47	7.10
2- 3 PM	7.34	7.83	7.48
3- 4 PM	7.56	7.69	7.60
4- 5 PM	7.26	7.45	7.31
5- 6 PM	7.02	6.84	6.97
6- 7 PM	5.81	5.90	5.83
7- 8 PM	4.63	4.90	4.70
8- 9 PM	3.86	3.91	3.87
9-10 PM	2.85	2.96	2.88
10-11 PM	2.03	2.24	2.09
11-12 PM	1.51	1.58	1.53
SUBTOTAL 6AM-2-PM	44.21	43.48	44.01
SUBTOTAL 2PM-10PM	46.36	47.50	46.68
SUBTOTAL 9-1,2-6PM	54.99	57.37	55.65
7-9,11-2 & 3-6PM	51.38	51.16	51.32

ANNUAL MAXIMUM TRAFFIC HOURS

ORDER	DAY	DATE	HOUR	HOURLY VOLUME	PERCENT OF AADT
1	SUN	NOV 29	2- 3 PM	697	18.2
2	SUN	NOV 29	1- 2 PM	691	18.1
3	SUN	NOV 29	11-12 AM	627	16.4
4	SUN	NOV 29	12- 1 PM	621	16.2
5	SUN	NOV 29	4- 5 PM	621	16.2
6	WED	NOV 25	3- 4 PM	589	15.4
7	WED	NOV 25	2- 3 PM	567	14.8
8	SUN	NOV 29	3- 4 PM	545	14.2
9	WED	NOV 25	5- 6 PM	514	13.4
10	WED	NOV 25	4- 5 PM	503	13.1
11	SUN	JUL 5	3- 4 PM	493	12.9
12	SUN	JUL 5	2- 3 PM	492	12.9
13	WED	NOV 25	1- 2 PM	487	12.7
14	SUN	NOV 29	10-11 AM	481	12.6
15	SUN	JUL 5	4- 5 PM	475	12.4
16	SUN	JUL 5	5- 6 PM	470	12.3
17	SUN	DEC 27	11-12 AM	470	12.3
18	FRI	MAY 22	3- 4 PM	469	12.3
19	WED	NOV 25	6- 7 PM	469	12.3
20	FRI	JUL 31	2- 3 PM	464	12.1
21	SUN	AUG 2	2- 3 PM	457	11.9
22	FRI	JUL 31	3- 4 PM	453	11.8
23	MON	MAY 25	3- 4 PM	452	11.8
24	WED	NOV 25	12- 1 PM	439	11.5
25	SAT	NOV 28	12- 1 PM	433	11.3
26	THU	JUL 2	3- 4 PM	431	11.3
27	SUN	JUL 26	3- 4 PM	430	11.2
28	SAT	NOV 28	1- 2 PM	429	11.2
29	SUN	JUL 5	12- 1 PM	423	11.0
30	FRI	JUL 17	2- 3 PM	422	11.0
40	MON	MAY 25	2- 3 PM	412	10.8
50	THU	JUL 2	5- 6 PM	406	10.6
60	THU	JUL 30	1- 2 PM	401	10.5
70	SUN	APR 5	4- 5 PM	395	10.3
80	SUN	JUN 14	1- 2 PM	392	10.2
90	THU	APR 2	5- 6 PM	387	10.1
100	FRI	MAR 13	3- 4 PM	382	10.0

ANNUAL MAXIMUM TRAFFIC DAYS

ORDER	DAY	DATE	DAILY VOLUME	PERCENT OF AADT
1	WED	NOV 25	6810	178.6
2	SUN	NOV 29	6602	173.1
3	THU	JUL 2	5591	146.6
4	FRI	MAY 22	5580	146.3
5	FRI	JUL 31	5511	144.5
6	SUN	JUL 5	5479	143.7
7	FRI	AUG 7	5268	138.1
8	FRI	JUL 3	5184	135.9
9	WED	DEC 23	5150	135.0
10	FRI	JUN 26	5109	134.0
11	FRI	JUN 12	5084	133.3
12	SUN	AUG 2	5033	132.0
13	FRI	MAR 13	5001	131.1
14	THU	JUL 30	4997	131.0
15	FRI	JUL 24	4882	128.0
16	TUE	NOV 24	4873	127.8
17	FRI	JUL 17	4865	127.6
18	FRI	MAY 15	4862	127.5
19	FRI	APR 3	4858	127.4
20	SUN	AUG 9	4835	126.8
21	THU	APR 2	4816	126.3
22	FRI	OCT 16	4792	125.7
23	SUN	JUN 14	4790	125.6
24	MON	MAY 25	4788	125.6
25	SAT	AUG 1	4785	125.5
26	FRI	MAY 8	4781	125.4
27	SUN	DEC 27	4749	124.5
28	SUN	JUL 26	4732	124.1
29	FRI	OCT 23	4731	124.1
30	FRI	MAR 20	4703	123.3
40	WED	JUL 1	4564	119.7
50	FRI	APR 10	4451	116.7
60	FRI	AUG 14	4340	113.8
70	TUE	DEC 22	4256	111.6
80	FRI	APR 17	4168	109.3
90	SUN	SEP 27	4107	107.7
100	TUE	JUL 7	4044	106.0

NEBRASKA DEPARTMENT OF ROADS
PLANNING AND PROJECT DEVELOPMENT DIVISION
2015 CONTINUOUS TRAFFIC COUNT DATA

STATION: 65 EAST

ROUTE: N2

LOCATION: W JCT N2 & N43 E LEG A065 CLASSIFICATION DATA FROM STATION K0558E

MONTH	TRAFFIC AVERAGES 5 DAY	TRAFFIC AVERAGES 7 DAY	PERCENT 7 DAY IS OF 5 DAY	PERCENT MONTH IS OF YEAR
JANUARY	4,948	4,765	96.3	82.9
FEBRUARY	4,912	4,701	95.7	81.8
MARCH	5,567	5,504	98.9	95.8
APRIL	5,852	5,742	98.1	99.9
MAY	6,171	6,075	98.4	105.7
JUNE	6,341	6,332	99.9	110.2
JULY	6,522	6,316	96.8	109.9
AUGUST	6,259	6,208	99.2	108.0
SEPTEMBER	6,152	6,231	101.3	108.4
OCTOBER	6,209	6,177	99.5	107.5
NOVEMBER	5,573	5,559	99.7	96.7
DECEMBER	5,375	5,368	99.9	93.4
ANNUAL	5,823	5,748	98.7	100.0

VEHICLE CLASSIFICATION

VEHICLE TYPE	NUMBER	PERCENT
CARS AND MOTORCYCLES	2,927	50.92
OTHER 2-AXLE 4-TIRE VEHICLE	1,395	24.26
SINGLE UNIT TRUCKS:		
2-AXLE 6-TIRE	85	1.47
3-AXLE	41	.71
4 OR MORE AXLE	37	.64
SINGLE TRAILER TRUCKS:		
4 OR LESS AXLE	60	1.04
5-AXLE	1,078	18.75
6 OR MORE AXLE	70	1.21
MULTI-TRAILER TRUCKS:		
5 OR LESS AXLE	14	.24
6-AXLE	36	.62
7 OR MORE AXLE	1	.01
BUSES	4	.06
TOTAL HEAVY TRUCKS	1,426	24.80
TOTAL VEHICLES	5,748	100.00

ADTR107

NEBRASKA DEPARTMENT OF ROADS
PLANNING AND PROJECT DEVELOPMENT DIVISION
2015 CONTINUOUS TRAFFIC COUNT DATA

STATION: 65 EAST

ROUTE: N2

LOCATION: W JCT N2 & N43 E LEG A065

FUNCTIONAL CLASSIFICATION: RURAL-PRINCIPAL ARTERIAL-OTHER

ANNUAL AVERAGE DAILY TRAFFIC 5748

ANNUAL WEEKDAY TRAFFIC 5823

ANNUAL WEEKEND TRAFFIC 5561

PERCENT DESIGN HOURLY VOLUME 12.3

PEAK HOUR OF THE DAY 5- 6 PM

HOURLY PERCENT OF TRAFFIC

HOUR PERIOD	WEEKDAYS	WEEKENDS	AVERAGE
12- 1 AM	.77	1.24	.90
1- 2 AM	.59	.87	.66
2- 3 AM	.53	.66	.57
3- 4 AM	.57	.60	.58
4- 5 AM	.87	.72	.83
5- 6 AM	1.45	1.05	1.34
6- 7 AM	2.92	1.70	2.59
7- 8 AM	4.83	3.06	4.35
8- 9 AM	4.82	4.33	4.69
9-10 AM	4.93	5.67	5.13
10-11 AM	5.11	6.54	5.49
11-12 AM	5.34	7.02	5.79
12- 1 PM	5.64	7.38	6.11
1- 2 PM	6.04	7.56	6.45
2- 3 PM	6.51	7.63	6.81
3- 4 PM	7.71	7.72	7.72
4- 5 PM	9.43	7.55	8.92
5- 6 PM	9.84	6.87	9.04
6- 7 PM	6.82	5.77	6.53
7- 8 PM	4.66	4.89	4.72
8- 9 PM	4.02	4.11	4.04
9-10 PM	3.16	3.09	3.14
10-11 PM	2.06	2.32	2.13
11-12 PM	1.39	1.63	1.46
SUBTOTAL 6AM-2-PM	39.65	43.31	40.63
SUBTOTAL 2PM-10PM	52.19	47.67	50.98
SUBTOTAL 9-1,2-6PM	54.55	56.43	55.06
7-9,11-2 & 3-6PM	53.68	51.54	53.10

ANNUAL MAXIMUM TRAFFIC HOURS

ORDER	DAY	DATE	HOUR	HOURLY VOLUME	PERCENT OF AADT
1	FRI	SEP 4	5- 6 PM	815	14.1
2	FRI	SEP 4	4- 5 PM	814	14.1
3	SAT	SEP 19	10-11 AM	778	13.5
4	SAT	SEP 19	9-10 AM	762	13.2
5	SAT	OCT 24	4- 5 PM	761	13.2
6	FRI	SEP 11	5- 6 PM	758	13.1
7	SAT	SEP 19	11-12 AM	750	13.0
8	FRI	OCT 16	5- 6 PM	748	13.0
9	FRI	MAR 20	5- 6 PM	747	12.9
10	FRI	JUL 31	5- 6 PM	746	12.9
11	FRI	OCT 2	5- 6 PM	744	12.9
12	FRI	SEP 18	5- 6 PM	742	12.9
13	FRI	JUN 12	4- 5 PM	736	12.8
14	FRI	MAR 20	4- 5 PM	734	12.7
15	FRI	OCT 2	4- 5 PM	731	12.7
16	FRI	NOV 13	4- 5 PM	730	12.7
17	FRI	MAY 22	5- 6 PM	729	12.6
18	WED	NOV 25	5- 6 PM	728	12.6
19	FRI	AUG 7	5- 6 PM	723	12.5
20	FRI	AUG 28	5- 6 PM	722	12.5
21	FRI	MAR 27	5- 6 PM	721	12.5
22	FRI	MAY 8	5- 6 PM	719	12.5
23	FRI	OCT 16	4- 5 PM	719	12.5
24	FRI	MAY 1	5- 6 PM	717	12.4
25	FRI	APR 10	5- 6 PM	716	12.4
26	FRI	MAY 22	4- 5 PM	714	12.4
27	FRI	AUG 14	5- 6 PM	713	12.4
28	FRI	OCT 30	4- 5 PM	713	12.4
29	FRI	JUN 26	5- 6 PM	710	12.3
30	FRI	OCT 23	4- 5 PM	709	12.3
40	WED	NOV 25	4- 5 PM	693	12.0
50	FRI	APR 3	5- 6 PM	682	11.8
60	FRI	APR 17	5- 6 PM	673	11.7
70	FRI	JAN 30	5- 6 PM	666	11.5
80	FRI	JAN 23	5- 6 PM	651	11.3
90	FRI	OCT 9	4- 5 PM	644	11.2
100	TUE	AUG 4	5- 6 PM	635	11.0

ANNUAL MAXIMUM TRAFFIC DAYS

ORDER	DAY	DATE	DAILY VOLUME	PERCENT OF AADT
1	FRI	AUG 7	8274	143.9
2	FRI	OCT 16	8222	143.0
3	FRI	SEP 4	8019	139.5
4	FRI	MAY 22	7989	138.9
5	FRI	OCT 2	7828	136.1
6	FRI	JUL 24	7785	135.4
7	SAT	SEP 19	7761	135.0
8	FRI	JUL 31	7757	134.9
9	WED	NOV 25	7714	134.2
10	FRI	JUN 19	7656	133.1
11	FRI	JUN 26	7641	132.9
12	FRI	JUN 12	7588	132.0
13	FRI	SEP 18	7568	131.6
14	FRI	OCT 9	7515	130.7
15	FRI	NOV 13	7455	129.6
16	FRI	JUL 10	7451	129.6
17	FRI	AUG 14	7402	128.7
18	FRI	SEP 25	7385	128.4
19	FRI	MAY 8	7380	128.3
20	FRI	JUL 17	7375	128.3
21	FRI	AUG 21	7375	128.3
22	THU	JUL 2	7317	127.2
23	FRI	MAY 15	7206	125.3
24	FRI	MAY 1	7180	124.9
25	FRI	AUG 28	7173	124.7
26	FRI	OCT 23	7171	124.7
27	FRI	SEP 11	7134	124.1
28	FRI	JUL 3	7118	123.8
29	FRI	MAY 29	7087	123.2
30	SAT	AUG 8	7082	123.2
40	FRI	APR 24	6793	118.1
50	FRI	APR 17	6664	115.9
60	FRI	MAR 6	6529	113.5
70	WED	JUN 17	6380	110.9
80	THU	OCT 8	6292	109.4
90	THU	APR 2	6207	107.9
100	WED	AUG 12	6158	107.1

NEBRASKA DEPARTMENT OF ROADS
PLANNING AND PROJECT DEVELOPMENT DIVISION
2015 CONTINUOUS TRAFFIC COUNT DATA

STATION: 65 WEST

ROUTE: N2

LOCATION: W JCT N2 & N43 E LEG A065 CLASSIFICATION DATA FROM STATION K0558E

MONTH	TRAFFIC AVERAGES 5 DAY	TRAFFIC AVERAGES 7 DAY	PERCENT 7 DAY IS OF 5 DAY	PERCENT MONTH IS OF YEAR
JANUARY	4,941	4,809	97.3	82.6
FEBRUARY	4,912	4,755	96.8	81.7
MARCH	5,558	5,588	100.5	96.0
APRIL	5,852	5,820	99.5	100.0
MAY	6,216	6,214	100.0	106.8
JUNE	6,377	6,477	101.6	111.3
JULY	6,520	6,410	98.3	110.1
AUGUST	6,190	6,248	100.9	107.3
SEPTEMBER	6,161	6,268	101.7	107.7
OCTOBER	6,128	6,197	101.1	106.5
NOVEMBER	5,598	5,636	100.7	96.8
DECEMBER	5,431	5,432	100.0	93.3
ANNUAL	5,824	5,821	99.9	100.0

VEHICLE CLASSIFICATION

VEHICLE TYPE	NUMBER	PERCENT
CARS AND MOTORCYCLES	2,962	50.88
OTHER 2-AXLE 4-TIRE VEHICLE	1,413	24.27
SINGLE UNIT TRUCKS:		
2-AXLE 6-TIRE	87	1.49
3-AXLE	41	.70
4 OR MORE AXLE	37	.63
SINGLE TRAILER TRUCKS:		
4 OR LESS AXLE	60	1.03
5-AXLE	1,092	18.75
6 OR MORE AXLE	71	1.21
MULTI-TRAILER TRUCKS:		
5 OR LESS AXLE	15	.25
6-AXLE	36	.61
7 OR MORE AXLE	2	.03
BUSES	5	.08
TOTAL HEAVY TRUCKS	1,446	24.84
TOTAL VEHICLES	5,821	100.00

ADTR107

NEBRASKA DEPARTMENT OF ROADS
PLANNING AND PROJECT DEVELOPMENT DIVISION
2015 CONTINUOUS TRAFFIC COUNT DATA

STATION: 65 WEST

ROUTE: N2

LOCATION: W JCT N2 & N43 E LEG A065

FUNCTIONAL CLASSIFICATION: RURAL-PRINCIPAL ARTERIAL-OTHER

ANNUAL AVERAGE DAILY TRAFFIC 5821

ANNUAL WEEKDAY TRAFFIC 5824

ANNUAL WEEKEND TRAFFIC 5814

PERCENT DESIGN HOURLY VOLUME 10.3

PEAK HOUR OF THE DAY 4- 5 PM

HOURLY PERCENT OF TRAFFIC

HOUR PERIOD	WEEKDAYS	WEEKENDS	AVERAGE
12- 1 AM	.88	1.34	1.01
1- 2 AM	.73	.94	.79
2- 3 AM	.64	.72	.66
3- 4 AM	.73	.61	.70
4- 5 AM	1.12	.68	1.00
5- 6 AM	2.47	.97	2.05
6- 7 AM	5.71	1.59	4.56
7- 8 AM	8.53	2.35	6.81
8- 9 AM	6.18	3.67	5.49
9-10 AM	5.63	5.34	5.55
10-11 AM	5.51	6.59	5.81
11-12 AM	5.65	7.32	6.11
12- 1 PM	5.68	7.65	6.23
1- 2 PM	5.77	7.27	6.19
2- 3 PM	5.87	7.35	6.28
3- 4 PM	6.43	7.62	6.76
4- 5 PM	7.04	7.60	7.20
5- 6 PM	7.04	7.42	7.14
6- 7 PM	5.55	6.21	5.74
7- 8 PM	3.84	5.14	4.20
8- 9 PM	3.24	4.18	3.50
9-10 PM	2.58	3.26	2.77
10-11 PM	1.91	2.52	2.08
11-12 PM	1.26	1.66	1.37
SUBTOTAL 6AM-2-PM	48.70	41.82	46.78
SUBTOTAL 2PM-10PM	41.63	48.82	43.63
SUBTOTAL 9-1,2-6PM	48.88	56.92	51.12
7-9,11-2 & 3-6PM	52.36	50.94	51.96

ANNUAL MAXIMUM TRAFFIC HOURS

ORDER	DAY	DATE	HOUR	HOURLY VOLUME	PERCENT OF AADT
1	SAT	SEP 5	11-12 AM	838	14.3
2	SUN	SEP 20	5- 6 PM	771	13.2
3	FRI	NOV 27	11-12 AM	730	12.5
4	SAT	OCT 10	11-12 AM	726	12.4
5	SUN	SEP 20	3- 4 PM	722	12.4
6	SUN	SEP 20	4- 5 PM	718	12.3
7	SAT	OCT 24	9-10 AM	691	11.8
8	SAT	SEP 5	10-11 AM	686	11.7
9	SAT	OCT 10	12- 1 PM	683	11.7
10	SAT	OCT 10	10-11 AM	673	11.5
11	SUN	APR 5	5- 6 PM	670	11.5
12	SAT	SEP 5	12- 1 PM	663	11.3
13	SAT	SEP 26	9-10 AM	659	11.3
14	WED	FEB 25	7- 8 AM	654	11.2
15	SAT	SEP 19	5- 6 PM	653	11.2
16	SAT	SEP 19	4- 5 PM	639	10.9
17	SAT	SEP 19	3- 4 PM	638	10.9
18	SUN	AUG 9	4- 5 PM	637	10.9
19	SAT	SEP 12	3- 4 PM	636	10.9
20	SUN	AUG 9	3- 4 PM	631	10.8
21	MON	SEP 7	3- 4 PM	630	10.8
22	SUN	AUG 9	5- 6 PM	624	10.7
23	SAT	NOV 7	3- 4 PM	623	10.7
24	WED	NOV 25	4- 5 PM	621	10.6
25	SUN	AUG 9	2- 3 PM	619	10.6
26	SUN	OCT 4	5- 6 PM	618	10.6
27	SAT	SEP 12	4- 5 PM	609	10.4
28	SUN	NOV 29	3- 4 PM	609	10.4
29	SUN	OCT 18	4- 5 PM	605	10.3
30	SUN	APR 5	4- 5 PM	602	10.3
40	SUN	SEP 27	5- 6 PM	584	10.0
50	SUN	SEP 20	6- 7 PM	577	9.9
60	THU	OCT 29	7- 8 AM	569	9.7
70	SUN	JUL 5	4- 5 PM	565	9.7
80	WED	DEC 2	7- 8 AM	563	9.6
90	MON	AUG 31	7- 8 AM	558	9.5
100	MON	JUN 1	7- 8 AM	555	9.5

ANNUAL MAXIMUM TRAFFIC DAYS

ORDER	DAY	DATE	DAILY VOLUME	PERCENT OF AADT
1	FRI	JUL 31	7688	132.0
2	SAT	SEP 19	7601	130.5
3	FRI	SEP 4	7530	129.3
4	SUN	AUG 9	7462	128.1
5	WED	NOV 25	7429	127.6
6	FRI	JUN 26	7392	126.9
7	FRI	OCT 9	7328	125.8
8	SUN	SEP 20	7315	125.6
9	FRI	JUN 12	7252	124.5
10	FRI	JUN 19	7210	123.8
11	FRI	SEP 18	7186	123.4
12	FRI	MAY 8	7173	123.2
13	FRI	AUG 28	7111	122.1
14	FRI	JUL 17	7090	121.8
15	FRI	SEP 25	7089	121.7
16	FRI	OCT 2	7075	121.5
17	SUN	JUN 21	7069	121.4
18	THU	JUL 2	7055	121.1
19	FRI	OCT 23	7050	121.1
20	FRI	MAY 22	7034	120.8
21	FRI	SEP 11	7004	120.3
22	FRI	JUL 24	6998	120.2
23	FRI	JUL 10	6994	120.1
24	FRI	AUG 7	6987	120.0
25	FRI	OCT 16	6952	119.4
26	FRI	MAY 29	6930	119.0
27	FRI	AUG 14	6912	118.7
28	FRI	AUG 21	6870	118.0
29	FRI	JUL 3	6868	117.9
30	SUN	AUG 2	6847	117.6
40	FRI	APR 10	6694	114.9
50	FRI	DEC 4	6553	112.5
60	SAT	NOV 7	6502	111.6
70	THU	MAY 21	6400	109.9
80	SAT	MAY 16	6349	109.0
90	SUN	MAR 15	6321	108.5
100	TUE	NOV 24	6288	108.0

NEBRASKA DEPARTMENT OF ROADS
PLANNING AND PROJECT DEVELOPMENT DIVISION
2015 CONTINUOUS TRAFFIC COUNT DATA

STATION: 65 BOTH DIRE

ROUTE: N2

LOCATION: W JCT N2 & N43 E LEG A065 CLASSIFICATION DATA FROM STATION K0558E

MONTH	TRAFFIC AVERAGES 5 DAY	TRAFFIC AVERAGES 7 DAY	PERCENT 7 DAY IS OF 5 DAY	PERCENT MONTH IS OF YEAR
JANUARY	9,889	9,574	96.8	82.8
FEBRUARY	9,824	9,456	96.3	81.7
MARCH	11,125	11,092	99.7	95.9
APRIL	11,704	11,562	98.8	99.9
MAY	12,387	12,289	99.2	106.2
JUNE	12,718	12,809	100.7	110.7
JULY	13,042	12,726	97.6	110.0
AUGUST	12,449	12,456	100.1	107.7
SEPTEMBER	12,313	12,499	101.5	108.0
OCTOBER	12,337	12,374	100.3	107.0
NOVEMBER	11,171	11,195	100.2	96.8
DECEMBER	10,806	10,800	99.9	93.4
ANNUAL	11,647	11,569	99.3	100.0

VEHICLE CLASSIFICATION

VEHICLE TYPE	NUMBER	PERCENT
CARS AND MOTORCYCLES	5,889	50.89
OTHER 2-AXLE 4-TIRE VEHICLE	2,808	24.26
SINGLE UNIT TRUCKS:		
2-AXLE 6-TIRE	172	1.48
3-AXLE	82	.70
4 OR MORE AXLE	74	.63
SINGLE TRAILER TRUCKS:		
4 OR LESS AXLE	120	1.03
5-AXLE	2,170	18.75
6 OR MORE AXLE	141	1.21
MULTI-TRAILER TRUCKS:		
5 OR LESS AXLE	29	.25
6-AXLE	72	.62
7 OR MORE AXLE	3	.02
BUSES	9	.07
TOTAL HEAVY TRUCKS	2,872	24.82
TOTAL VEHICLES	11,569	100.00

ADTR107

NEBRASKA DEPARTMENT OF ROADS
PLANNING AND PROJECT DEVELOPMENT DIVISION
2015 CONTINUOUS TRAFFIC COUNT DATA

STATION: 65 BOTH DIREC

ROUTE: N2

LOCATION: W JCT N2 & N43 E LEG A065

FUNCTIONAL CLASSIFICATION: RURAL-PRINCIPAL ARTERIAL-OTHER

ANNUAL AVERAGE DAILY TRAFFIC 11569

ANNUAL WEEKDAY TRAFFIC 11647

ANNUAL WEEKEND TRAFFIC 11374

PERCENT DESIGN HOURLY VOLUME 10.5

PEAK HOUR OF THE DAY 5- 6 PM

HOURLY PERCENT OF TRAFFIC

HOUR PERIOD	WEEKDAYS	WEEKENDS	AVERAGE
12- 1 AM	.83	1.29	.95
1- 2 AM	.66	.91	.73
2- 3 AM	.59	.69	.62
3- 4 AM	.65	.60	.64
4- 5 AM	.99	.70	.91
5- 6 AM	1.96	1.01	1.70
6- 7 AM	4.31	1.64	3.58
7- 8 AM	6.68	2.70	5.59
8- 9 AM	5.50	3.99	5.09
9-10 AM	5.28	5.50	5.34
10-11 AM	5.31	6.56	5.65
11-12 AM	5.49	7.17	5.95
12- 1 PM	5.66	7.52	6.17
1- 2 PM	5.90	7.41	6.32
2- 3 PM	6.19	7.49	6.54
3- 4 PM	7.07	7.67	7.23
4- 5 PM	8.24	7.58	8.06
5- 6 PM	8.44	7.15	8.09
6- 7 PM	6.18	6.00	6.13
7- 8 PM	4.25	5.01	4.46
8- 9 PM	3.63	4.14	3.77
9-10 PM	2.87	3.18	2.96
10-11 PM	1.99	2.42	2.11
11-12 PM	1.32	1.65	1.41
SUBTOTAL 6AM-2-PM	44.17	42.54	43.73
SUBTOTAL 2PM-10PM	46.91	48.26	47.28
SUBTOTAL 9-1,2-6PM	51.72	56.68	53.07
7-9,11-2 & 3-6PM	53.02	51.23	52.53

ANNUAL MAXIMUM TRAFFIC HOURS

ORDER	DAY	DATE	HOUR	HOURLY VOLUME	PERCENT OF AADT
1	FRI	SEP 4	4- 5 PM	1370	11.8
2	FRI	SEP 4	5- 6 PM	1343	11.6
3	WED	NOV 25	5- 6 PM	1325	11.4
4	WED	NOV 25	4- 5 PM	1314	11.3
5	FRI	JUL 31	5- 6 PM	1300	11.2
6	FRI	APR 10	5- 6 PM	1295	11.1
7	FRI	JUN 12	4- 5 PM	1285	11.1
8	FRI	SEP 11	5- 6 PM	1283	11.0
9	FRI	OCT 2	4- 5 PM	1282	11.0
10	FRI	OCT 2	5- 6 PM	1277	11.0
11	FRI	OCT 16	4- 5 PM	1264	10.9
12	FRI	OCT 23	4- 5 PM	1263	10.9
13	FRI	OCT 23	5- 6 PM	1258	10.8
14	FRI	AUG 28	5- 6 PM	1257	10.8
15	FRI	MAY 8	5- 6 PM	1255	10.8
16	FRI	SEP 18	5- 6 PM	1254	10.8
17	FRI	NOV 13	4- 5 PM	1250	10.8
18	FRI	OCT 9	5- 6 PM	1248	10.7
19	FRI	JUN 26	5- 6 PM	1247	10.7
20	FRI	AUG 14	5- 6 PM	1246	10.7
21	FRI	AUG 21	5- 6 PM	1245	10.7
22	SAT	SEP 5	11-12 AM	1243	10.7
23	FRI	AUG 7	5- 6 PM	1240	10.7
24	FRI	MAY 22	5- 6 PM	1234	10.6
25	FRI	AUG 14	4- 5 PM	1230	10.6
26	FRI	SEP 25	5- 6 PM	1230	10.6
27	FRI	MAY 22	4- 5 PM	1228	10.6
28	FRI	NOV 13	5- 6 PM	1225	10.5
29	FRI	AUG 7	4- 5 PM	1224	10.5
30	WED	NOV 25	3- 4 PM	1217	10.5
40	FRI	OCT 16	5- 6 PM	1205	10.4
50	SAT	SEP 19	10-11 AM	1184	10.2
60	FRI	JUN 12	5- 6 PM	1168	10.0
70	FRI	JUL 10	4- 5 PM	1150	9.9
80	SUN	SEP 20	12- 1 PM	1139	9.8
90	FRI	OCT 2	3- 4 PM	1128	9.7
100	SUN	AUG 9	3- 4 PM	1113	9.6

ANNUAL MAXIMUM TRAFFIC DAYS

ORDER	DAY	DATE	DAILY VOLUME	PERCENT OF AADT
1	FRI	SEP 4	15549	134.4
2	FRI	JUL 31	15445	133.5
3	SAT	SEP 19	15362	132.7
4	FRI	AUG 7	15261	131.9
5	FRI	OCT 16	15174	131.1
6	WED	NOV 25	15143	130.8
7	FRI	JUN 26	15033	129.9
8	FRI	MAY 22	15023	129.8
9	FRI	OCT 2	14903	128.8
10	FRI	JUN 19	14866	128.4
11	FRI	OCT 9	14843	128.2
12	FRI	JUN 12	14840	128.2
13	FRI	JUL 24	14783	127.7
14	FRI	SEP 18	14754	127.5
15	FRI	MAY 8	14553	125.7
16	FRI	SEP 25	14474	125.1
17	FRI	JUL 17	14465	125.0
18	FRI	JUL 10	14445	124.8
19	THU	JUL 2	14372	124.2
20	FRI	AUG 14	14314	123.7
21	FRI	AUG 28	14284	123.4
22	FRI	NOV 13	14262	123.2
23	FRI	AUG 21	14245	123.1
24	FRI	OCT 23	14221	122.9
25	FRI	SEP 11	14138	122.2
26	FRI	MAY 29	14017	121.1
27	FRI	MAY 1	13997	120.9
28	FRI	JUL 3	13986	120.8
29	FRI	MAY 15	13912	120.2
30	FRI	APR 3	13584	117.4
40	FRI	NOV 6	13383	115.6
50	SAT	OCT 10	13203	114.1
60	SUN	AUG 2	12996	112.3
70	SAT	SEP 5	12793	110.5
80	THU	SEP 3	12659	109.4
90	WED	JUN 10	12564	108.6
100	TUE	JUL 21	12423	107.3

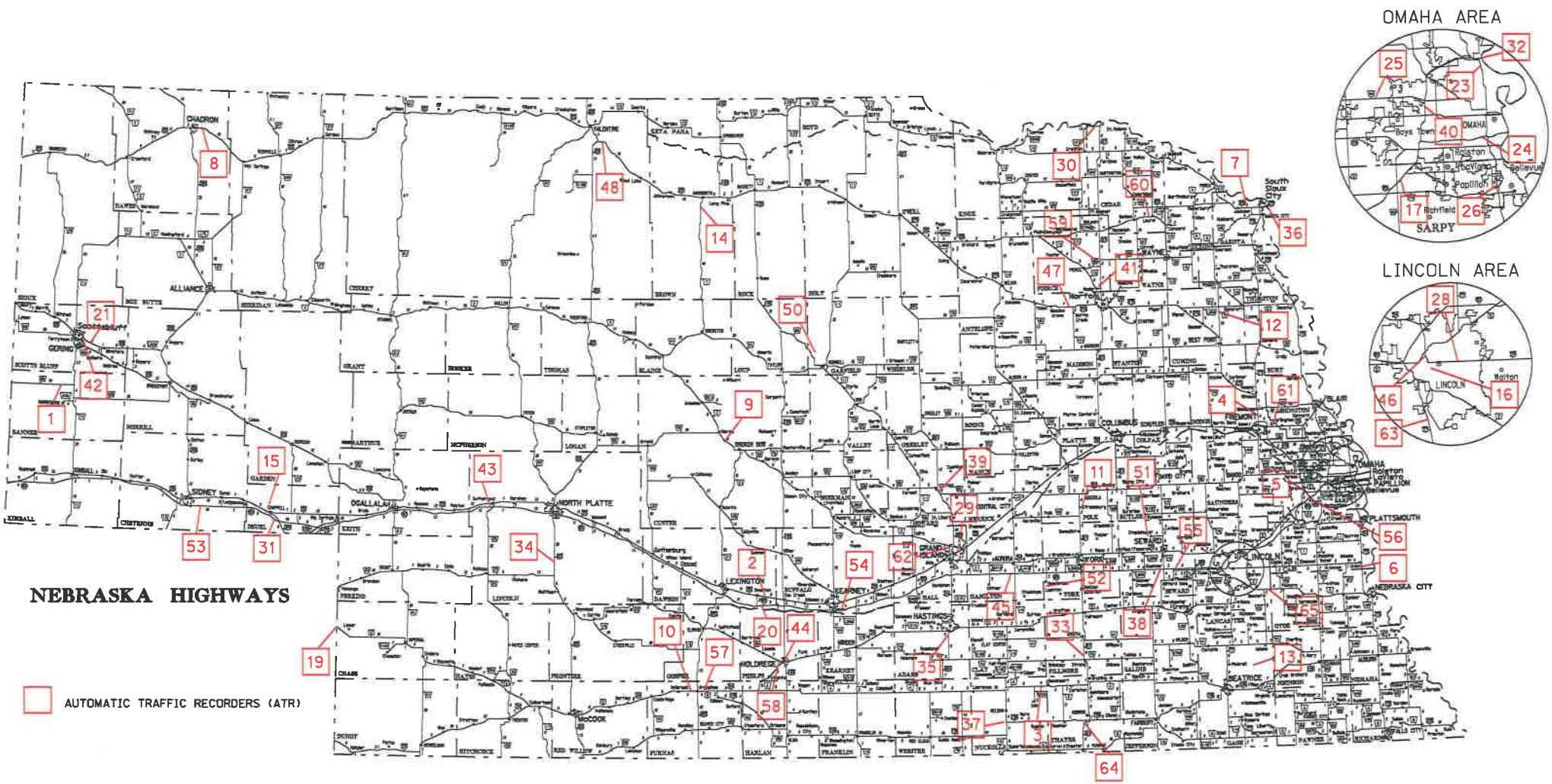
NEBRASKA HIGHWAYS
AUTOMATIC TRAFFIC RECORDERS (ATR)
OMAHA AREA
LINCOLN AREA
CHADRON
ALLIANCE
SIDNEY
OGALLALA
NORTH PLATTE
LEXINGTON
KEARNEY
HASTINGS
GRAND ISLAND
COLUMBUS
FREMONT
BLAIR
OMAHA
PAPILLION
PLATTSMOUTH
LINCOLN
NEBRASKA CITY
SEWARD
BEATRICE
HOLDREGE
McCOOK
SARPY
Boys Town
Ralston
Papillion
Bellevue
Richfield
Waltan
1
2
3
4
5
6
7
8
9
10
11
12
13
14
15
16
17
19
20
21
23
24
25
26
28
29
30
31
32
33
34
35
36
37
38
39
40
41
42
43
44
45
46
47
48
50
51
52
53
54
55
56
57
58
59
60
61
62
63
64
65