GENERAL HIGHWAY MAP
CUSTER COUNTY
NORTH HALF
NEBRASKA

PREPARED BY THE
DEPARTMENT OF ROADS
GIS/MAPPING SECTION
IN COOPERATION WITH THE
U.S. DEPARTMENT OF TRANSPORTATION
FEDERAL HIGHWAY ADMINISTRATION
2005

SCALE: 0 1 2 3 4 MILES / 0 1 2 3 4 5 6 7 8 9 10 KILOMETERS

REVISION HISTORY

NAME	DATE	REVISION
R. Brown	8-5-04	Mapping Updates
C. LARGESEN	FEB. 2005	CO. HWY. SUPT.
D. NELSON	AUG. 2007	COUNTY
L. GOLDSMITH	AUG. 2008	911 SYSTEM

LEGEND

STATE FUNCTIONAL CLASSIFICATION:

- EXPRESSWAY
- MAJOR ARTERIAL
- OTHER ARTERIAL
- COLLECTOR
- MINIMUM MAINTENANCE

All Roads Not Otherwise Indicated Are Classified As Local
Revised August 29, 2008

Arnold (1)

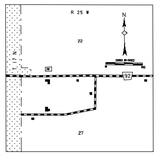

Anselmo (2)

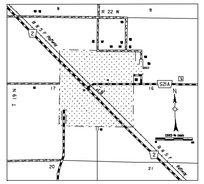

BROKEN BOW (3)

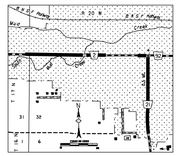

Westerville (4)

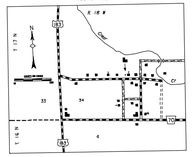

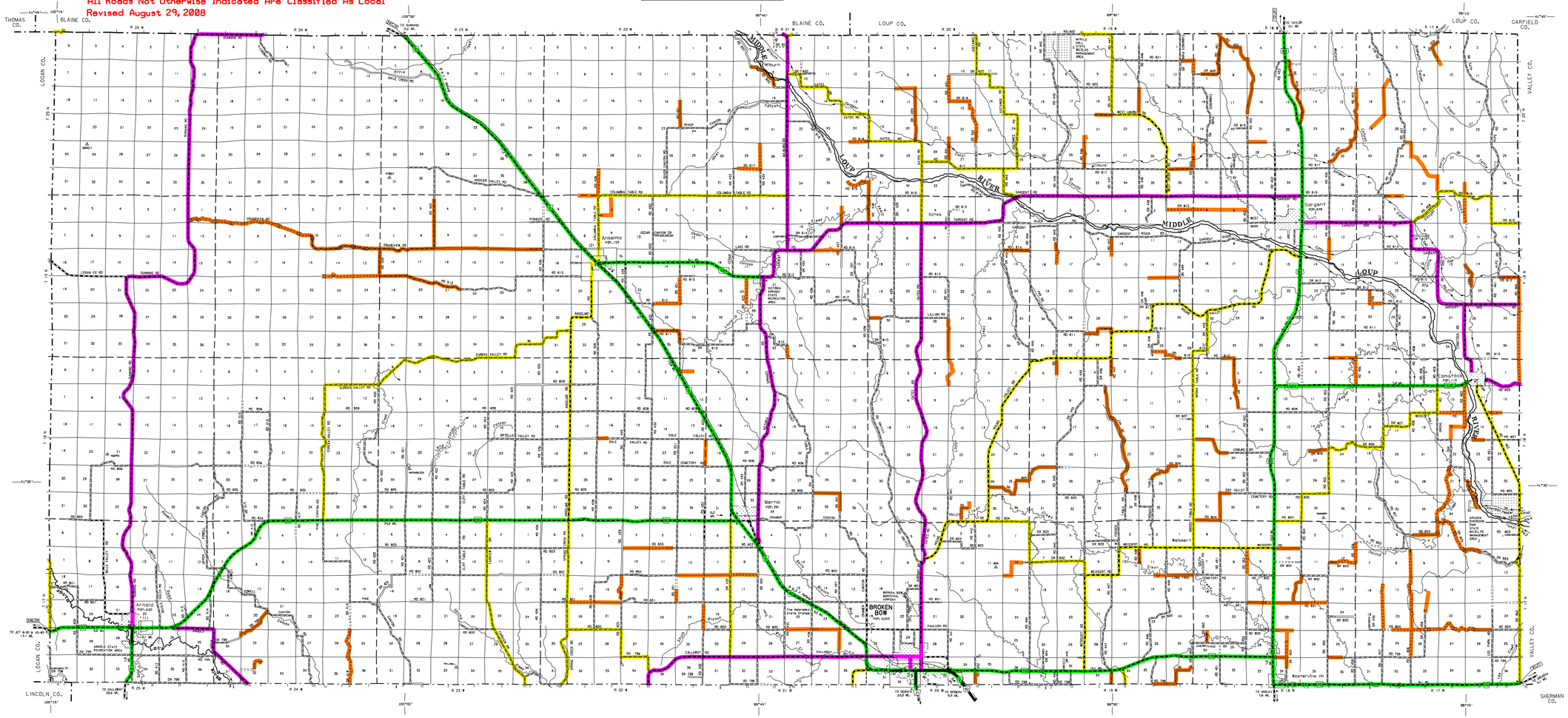

LEGEND

- Primitive Road
- Unimproved Road
- Gravel or Crushed Rock
- Asphalt/Bituminous Surface
- Multiple Lane Undivided Highway, Asphalt/Bituminous Surface
- Concrete/Brick Surface
- Multiple Lane Undivided Highway, Concrete/Brick Surface
- Divided Highway
- Interstate Highway with Full Control of Access
- Stub Roads and Streets
- 911 NAMED/Numbered Roads ADAMS ROAD
- Interstate-Numbered Highway 80
- US-Numbered Highway 183
- State-Numbered Highway 97
- State-Numbered Highway Spur 97SP
- State-Numbered Highway Link 97AC
- Highway Reference Post Number 000.000
- Interstate Exit Number 24
- Wide Stream
- Narrow Stream
- Irrigation Ditch
- Reservoir, Pond or Lake
- Reservoir, With Dam
- Highway Bridge-Any Type (over 20' span)
- Small Bridges-Closely Spaced (documents indicate data which when bridges are grouped)
- General Bridge w.=wood, s.=steel, c.=concrete
- Arch Bridge
- Truss Bridge
- Pedestrian Underpass
- Pedestrian Overpass
- Railroad Overpass
- Railroad Underpass
- Railroad
- Dam with Road on Top
- Cattle Guard
- Dwelling
- Row of Dwellings
- Cemetery
- Church or Other Religious Institution
- Church with Cemetery Adjacent
- Hospital
- Business
- Industrial Plant
- Filling Station
- Grain Elevator
- Aggregate Pit
- Agricultural Experimental Station
- Educational Institutions
- Public Use Area (state, city, county, parks, swimming pools, etc.)
- Recreational Facilities (campsites, golf, country clubs, fairgrounds, etc.)
- Rest Area
- Ranger Station
- Plan Historic
- Community Hall
- Correctional Institution
- Tourist Court or Motel
- Monument-Shrine
- Museum
- Fire Station
- Courthouse
- Armory
- Post Office
- Highway Maintenance Yard
- Dump Area
- Sewage Disposal Plant
- Water Supply Stand Pipe
- Radio or TV Station
- Weigh Station or Port of Entry
- Commercial or Municipal Airport
- Airport with Paved Runways
- State Boundary
- County Boundary
- Township Line
- Section Line
- Corporate Limit Lines
- Parks and Other Reservations
- Boundary Limits of Area Shown in Enlargements (see enlargements for outline)
- State Capitol
- County Seat
- Other Cities and Villages
- Incorporated City or Village
- Triangulation Station
- Points Between Which Distances Are Measured Indicated Thus
- Latitude and Longitude 100°00' 41°45'

N

LAMBERT CONFORMAL CONIC PROJECTION
1983 NORTH AMERICAN DATUM
NEBRASKA COORDINATE SYSTEM

KEY TO COUNTIES

NDOR Nebraska Department of Roads

POPULATION AS OF 2000 CENSUS
STATE HIGHWAYS CORRECTED TO 2007
DIGITAL AERIAL PHOTOGRAPHY (DOQQ)

NDOR makes no warranties, guarantees, or representations for accuracy of this information and assumes no liability for errors or omissions. Please notify the Department of any errors or omissions identified in this data.

www.transportation.nebraska.gov