NOTE: All roads not otherwise indicated are Local Classification.

Revised August 12, 2004

LEGEND

STATE FUNCTIONAL CLASSIFICATION:

- INTERSTATE
- EXPRESSWAY
- MAJOR ARTERIAL
- OTHER ARTERIAL
- COLLECTOR
- MINIMUM MAINTENANCE

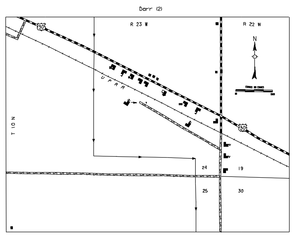

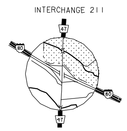

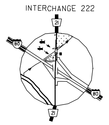

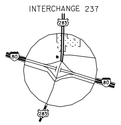

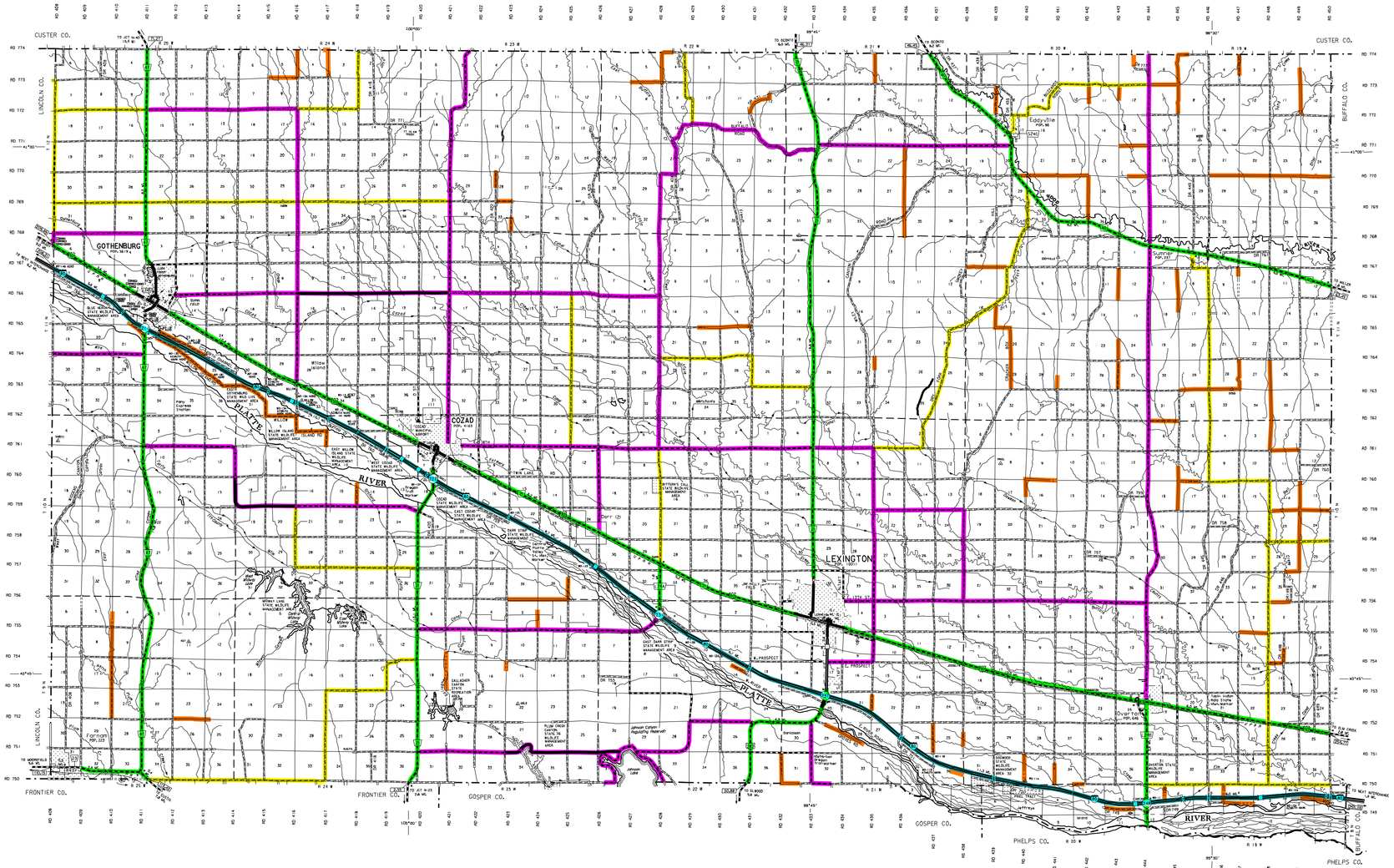

POPULATION AS OF 2000 CENSUS
STATE HIGHWAYS CORRECTED TO 1999

GENERAL HIGHWAY MAP

DAWSON COUNTY

NEBRASKA

PREPARED BY THE

DEPARTMENT OF ROADS

GIS/MAPPING SECTION

IN COOPERATION WITH THE

U.S. DEPARTMENT OF TRANSPORTATION

FEDERAL HIGHWAY ADMINISTRATION

1997

SCALE: 0 1 2 3 4 5 6 MILES; 0 1 2 3 4 5 6 7 8 9 10 KILOMETERS

REVISION HISTORY

NAME	DATE	REVISION
M. GOLDSMITH	OCT. 2000	R.I. REVISION
GLENN WILLIAMS	FEBRUARY 2004	R.I./ POSTS
B.Brown	October 2004	Hershey 21 Align.
K.Kelley	December 2007	248 Overton Align.

LEGEND

- Primitive Road
- Unimproved Road
- Gravel or Crushed Rock
- Aggregate Pit
- Asphalt/Bituminous Surface
- Multiple Lane Undivided Highway Asphalt/Bituminous Surface
- Concrete/Brick Surface
- Multiple Lane Undivided Highway Concrete/Brick Surface
- Divided Highway
- Interstate Highway with Full Control of Access
- State Roads and Streets
- 911 NAMED/Numbered Roads — ADAMS ROAD
- Interstate-Numbered Highway — 80
- US-Numbered Highway — 30
- State-Numbered Highway — 92
- State-Numbered Highway Spur — 55B
- State-Numbered Highway Link — L16C
- Highway Reference Post Number — 000.00
- Interstate Exit Number — 206
- Wide Stream
- Narrow Stream
- Irrigation Ditch
- Reservoir, Pond or Lake
- Reservoir, With Dam
- Highway Bridge-Any Type — 1968 ST Beam
- Small Bridges-Closely Spaced (Abutments indicate bents within which bridges are grouped)
- General Bridge (N-wood, S-steel, C-concrete)
- Arch Bridge
- Truss Bridge
- Pedestrian Underpass
- Pedestrian Overpass
- Railroad Overpass
- Railroad Underpass
- Railroad
- Dam with Road on Top
- Cattle Guard
- Dwelling
- Row of Dwellings
- Cemetery
- Church or Other Religious Institution
- Church With Cemetery Adjacent
- Hospital
- Business
- Industrial Plant
- Fishing Station
- Grain Elevator
- Aggregate Pit
- Agricultural Experimental Station
- Educational Institutions
- Public Use Area (Includes all parks, plazas, golf courses, bathing beds, etc.)
- Recreational Facilities (Includes fairgrounds, stadiums, ski areas, campgrounds, etc.)
- Rest Area
- Ranger Station
- Fish Hatchery
- Community Hall
- Correctional Institution
- Tourist Court or Motel
- Monument-Small
- Museum
- Fortification
- Courthouse
- Armory
- Post Office
- Highway Maintenance Yard
- Dump Area
- Sewage Disposal Plant
- Water Supply Stand Pipe
- Radio or TV Station
- Weight Station or Port of Entry
- Commercial or Municipal Airport
- Airport With Paved Runway
- State Boundary
- County Boundary
- Township Line
- Section Line
- Corporate Limit Lines
- Parks and Other Reservations
- Boundary Limits of Area Shown In Enlargements (Map enlargements for outlying areas)
- State Capital
- County Seat
- Other Cities and Villages
- Incorporated City or Village
- Triangulation Station
- Points Between Which Distances Are Measured Indicated Thus — 10 MILES
- Latitude and Longitude — 100°W 41°N

N

LAMBERT CONFORMAL CONIC PROJECTION
1983 NORTH AMERICAN DATUM
NEBRASKA COORDINATE SYSTEM

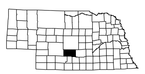

KEY TO COUNTIES

NDOR makes no warranties, guarantees, or representations for accuracy of this information and assumes no liability for errors or omissions. Please notify the Department of any errors or omissions identified in this data.

NDOR Nebraska Department of Roads

www.transportation.nebraska.gov