GENERAL HIGHWAY MAP

HARLAN COUNTY

NEBRASKA

PREPARED BY THE

DEPARTMENT OF ROADS

GIS/MAPPING SECTION

IN COOPERATION WITH THE

U.S. DEPARTMENT OF TRANSPORTATION

FEDERAL HIGHWAY ADMINISTRATION

SCALE 0 1 2 3 4 5 MILES / 0 1 2 3 4 5 6 KILOMETERS

INVENTORY DATE:

2002

REVISION HISTORY

C. VESKRNA	DECEMBER 2003	COUNTY
L. GOLDSMITH	JUNE 2004	N.F. SYSTEM
R. BRAUN	APRIL 2006	HARLAN CO. LAKE
Derrick Williams	July 2007	ARP to 2006

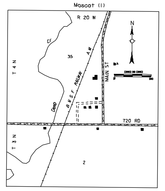

LEGEND

STATE FUNCTIONAL CLASSIFICATION:

- EXPRESSWAY
- MAJOR ARTERIAL
- OTHER ARTERIAL
- COLLECTOR
- MINIMUM MAINTENANCE

Revised August 12, 2004
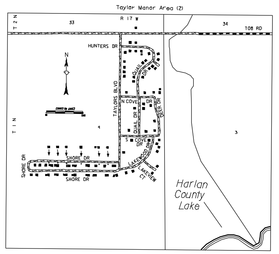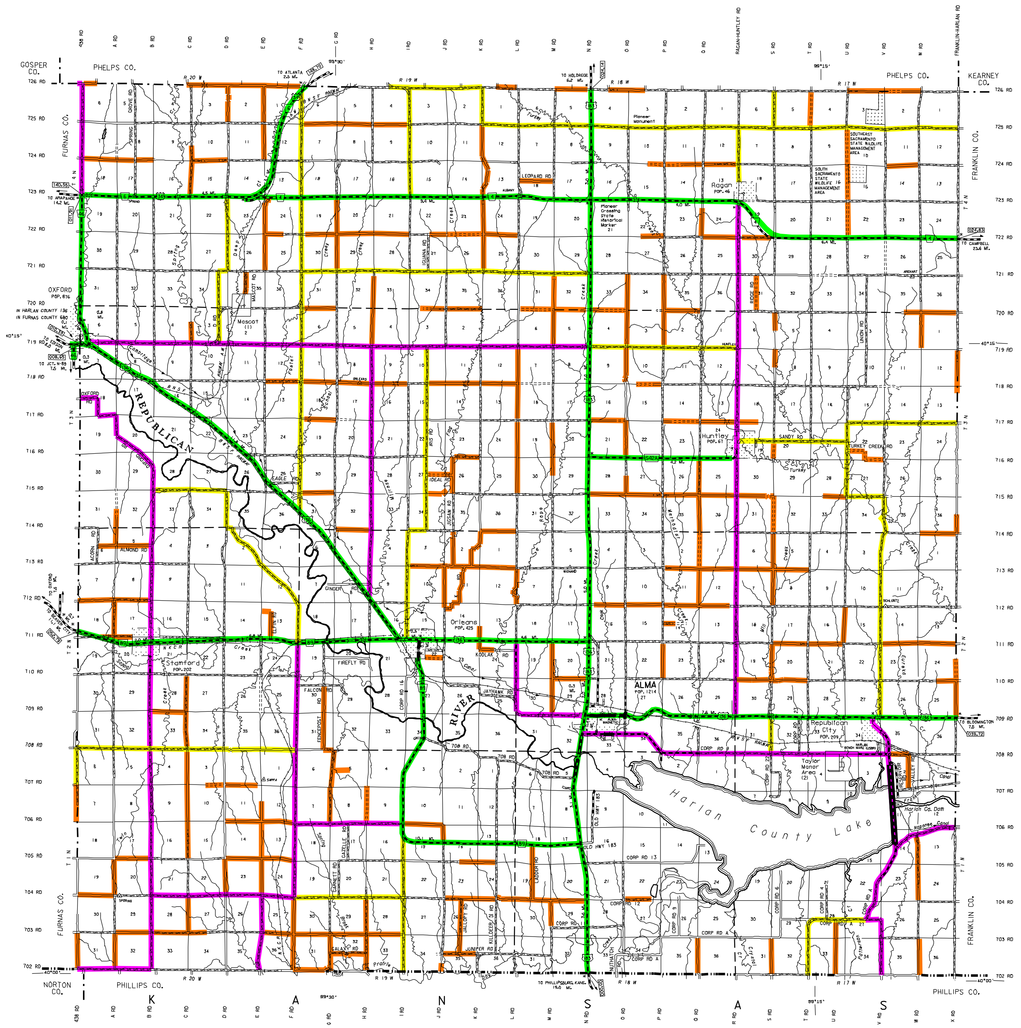
All Roads Not Otherwise Indicated Are Classified As Local