GENERAL HIGHWAY MAP

JEFFERSON COUNTY

NEBRASKA

PREPARED BY THE

DEPARTMENT OF ROADS

GIS/MAPPING SECTION

IN COOPERATION WITH THE

U.S. DEPARTMENT OF TRANSPORTATION

FEDERAL HIGHWAY ADMINISTRATION

SCALE 0 1 2 3 4 5 MILES / 0 1 2 3 4 5 6 7 8 KILOMETERS

INVENTORY DATE:

2005

REVISION HISTORY

NAME	DATE	REVISION
W. HANSEL	NOV. 2004	HIGHWAY SUPERINTENDENT
C. VESPRAI	AUG. 2005	COUNTY
L. GOLDSMITH	MAR. 2008	911 SYSTEM

Powell (1)

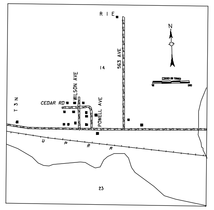

Gladstone (2)

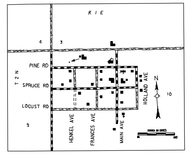
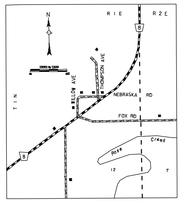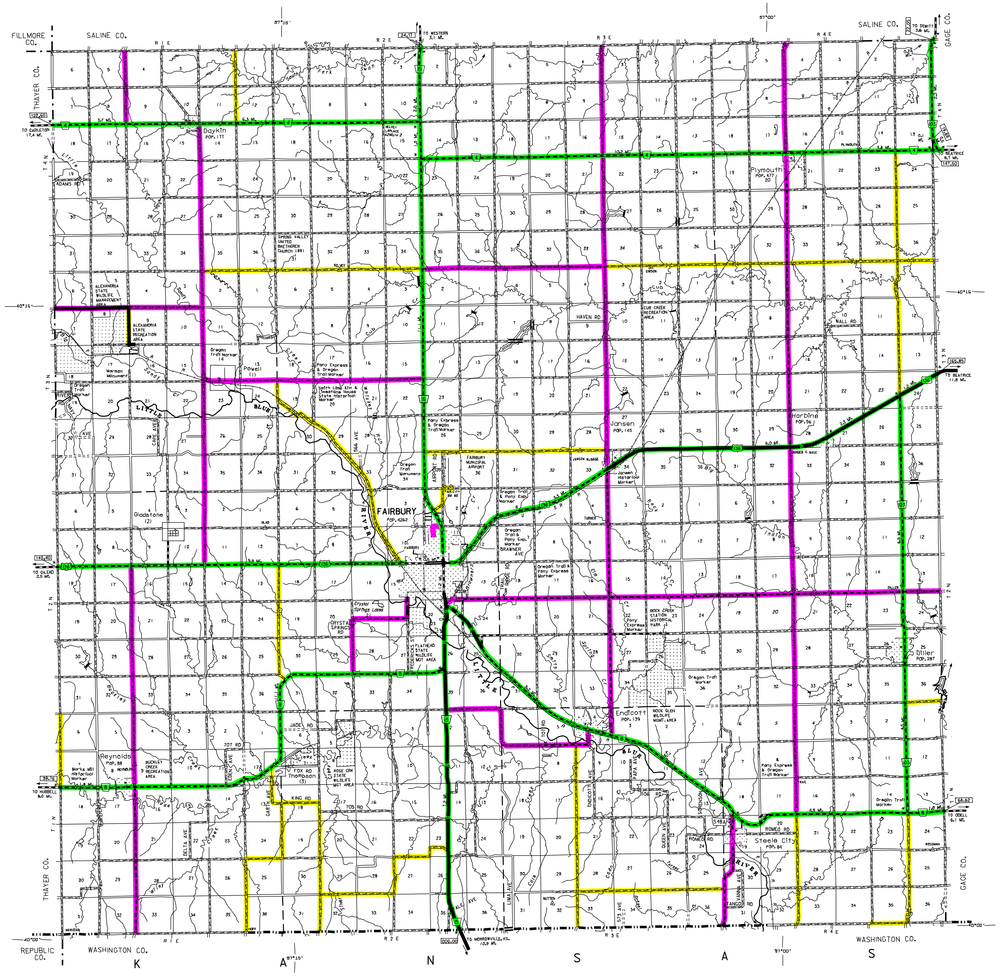
Thompson (3)