GENERAL HIGHWAY MAP

KEITH COUNTY

NEBRASKA

PREPARED BY THE

DEPARTMENT OF ROADS

GIS/MAPPING SECTION

IN COOPERATION WITH THE

U.S. DEPARTMENT OF TRANSPORTATION

FEDERAL HIGHWAY ADMINISTRATION

SCALE 0 1 2 3 4 5 MILES / 0 1 2 3 4 5 6 7 8 KILOMETERS

INVENTORY DATE:

1999

REVISION HISTORY

NAME	DATE	REVISION
A. BEERLY	MAY 2000	COUNTY
A. BEERLY	MAY 2000	911 SYSTEM
J. BRADY	OCT. 2000	COL RD/UPDATE
GLENN WILLIAMS	FEBRUARY 2004	REF-POSTS
ROSE GRAHN	APRIL 2006	LAKE McCONAUGHY AREA
GLENN WILLIAMS	OCTOBER 2007	RE-ALIGN W/2006 AERIALS
K. COLGRATH	JAN. 2009	911 SYSTEM

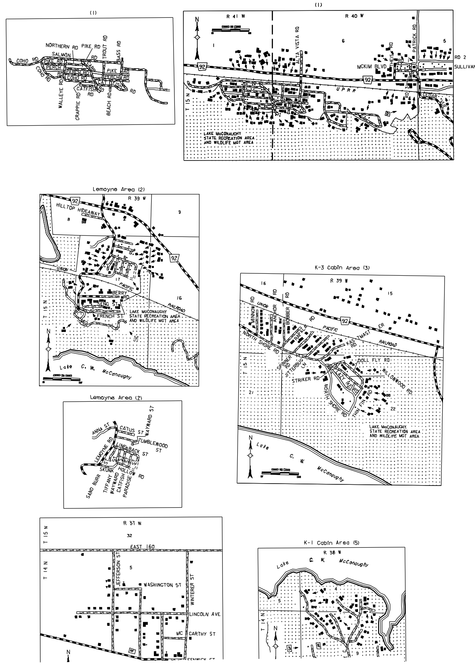

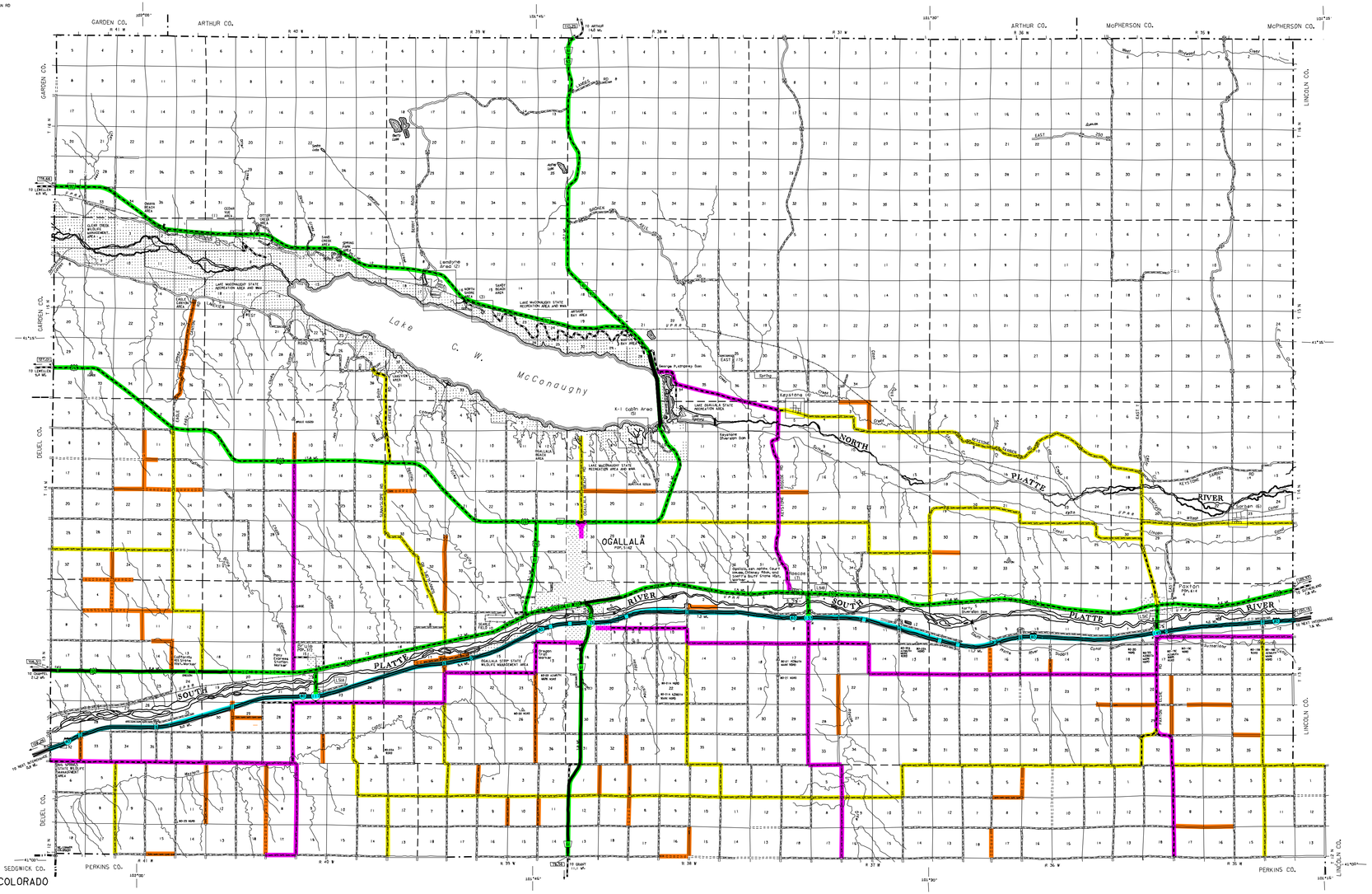

LEGEND

STATE FUNCTIONAL CLASSIFICATION:

- INTERSTATE
- EXPRESSWAY
- MAJOR ARTERIAL
- OTHER ARTERIAL
- COLLECTOR
- MINIMUM MAINTENANCE

Revised November 27, 2000

All Roads Not Otherwise Indicated Are Classified As Local

LEGEND

- Primitive Road
- Unimproved Road
- Gravel or Crushed Rock
- Asphalt/Bituminous Surface
- Multiple Lane Undivided Highway Asphalt/Bituminous Surface
- Concrete/Brick Surface
- Multiple Lane Undivided Highway Concrete/Brick Surface
- Divided Highway
- Interstate Highway With Full Control of Access
- Side Roads and Streets
- 911 NAMED/Numbered Roads — ADAMS ROAD
- Interstate-Numbered Highway — 80
- US-Numbered Highway — 385
- State-Numbered Highway — 92
- State-Numbered Highway Spur — 159S
- State-Numbered Highway Link — 184C
- Highway Reference Post Number — 000.06
- Interstate Exit Number — 45
- Wide Stream
- Narrow Stream
- Irrigation Ditch
- Reservoir, Pond or Lake
- Reservoir, With Dam
- Highway Bridge-Any Type-Over 20 Feet
- Small Bridges-Closely Spaced-Laurel Bridges Both Which Are Greater Than 20 Feet
- General Bridge
- Arch Bridge
- Truss Bridge
- Pedestrian Underpass
- Pedestrian Overpass
- Railroad Overpass
- Railroad Underpass
- Railroad
- Dam With Road on Top
- Cattle Guard
- Dwelling
- Ada of Dwellings
- Cemetery
- Church or Other Religious Institution
- Church with Cemetery Adjacent
- Hospital
- Business
- Industrial Plant
- Filling Station
- Grain Elevator
- Aggregate Pit
- Agriculture Experimental Station
- Educational Institutions
- Public Use Area — Indicate Picnic Grounds, Campsite Area, Wildlife Area, Recreational Facilities
- Recreational Facilities — Golf Course, Park, Country Club, Swimming Area
- Rest Area
- Ranger Station
- Fish Hatchery
- Community Hall
- Correctional Institution
- Tourist Court or Motel
- Monument-Small
- Museum
- Fire Station
- Courthouse
- Armory
- Post Office
- Highway Maintenance Yard
- Dump Area
- Sewage Disposal Plant
- Water Supply Stand Pipe
- Radio or TV Station
- Weight Station or Port of Entry
- Commercial or Municipal Airport
- Airport With Paved Runways
- State Boundary
- County Boundary
- Township Line
- Section Line
- Corporate Limit Lines
- Parks and Other Reservations
- Boundary Limits of Area Shown In Enlargements — Has Enlargements for Future
- State Capital
- County Seat
- Other Cities and Villages
- Incorporated City or Village — OGALLALA
- Triangulation Station
- Points Between Which Distances Are Measured Indicated Thus — 1.0 Mi.
- Latitude and Longitude — 40°30' / 101°45'

N

LAMBERT CONFORMAL CONIC PROJECTION
1983 NORTH AMERICAN DATUM
NEBRASKA COORDINATE SYSTEM

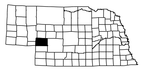

KEY TO COUNTIES

NDOR Nebraska Department of Roads

POPULATION AS OF 2000 CENSUS
STATE HIGHWAYS CORRECTED TO 2000