Revised April 15, 2008

All Roads Not Otherwise Indicated Are Classified As Local

LEGEND

STATE FUNCTIONAL CLASSIFICATION:

- EXPRESSWAY
- MAJOR ARTERIAL
- OTHER ARTERIAL
- COLLECTOR
- MINIMUM MAINTENANCE

GENERAL HIGHWAY MAP

SCOTTS BLUFF COUNTY

NEBRASKA

PREPARED BY THE

DEPARTMENT OF ROADS

INFORMATION SYSTEMS DIVISION

IN COOPERATION WITH THE

U.S. DEPARTMENT OF TRANSPORTATION

FEDERAL HIGHWAY ADMINISTRATION

SCALE 0 1 2 3 4 5 MILES; 0 1 2 3 4 5 6 7 8 KILOMETERS

INVENTORY DATE:

1983

REVISION HISTORY

NAME	DATE	REVISION
L. GOLDSMITH	MAY, 2006	911 SYSTEM
R. BRAUN	JUNE, 2001	Addition to Buffalo Creek Wildlife Management Area
K. BRAUN	FEB, 2002	Realign Hwy 11 at Scottsbluff
D. NELSON	FEB, 2004	BELDOAT HILLS RMA
GLENN WILLIAMS	MARCH 2004	Add Hwy. L-79E1 Add Cedar Canyon RMA
GLENN WILLIAMS	OCTOBER 2004	Review Cedar Canyon RMA
GLENN WILLIAMS	OCTOBER 2005	Widen US 26 to Minatare
L. GOLDSMITH	MAY, 2006	911 SYSTEM

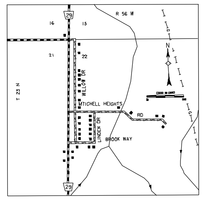

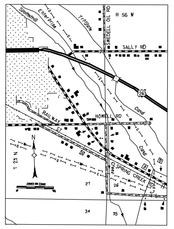

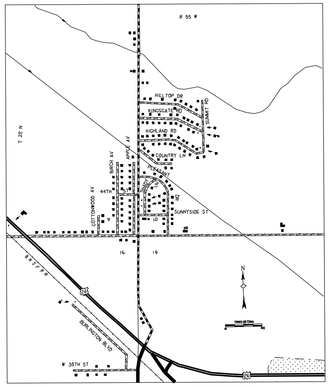

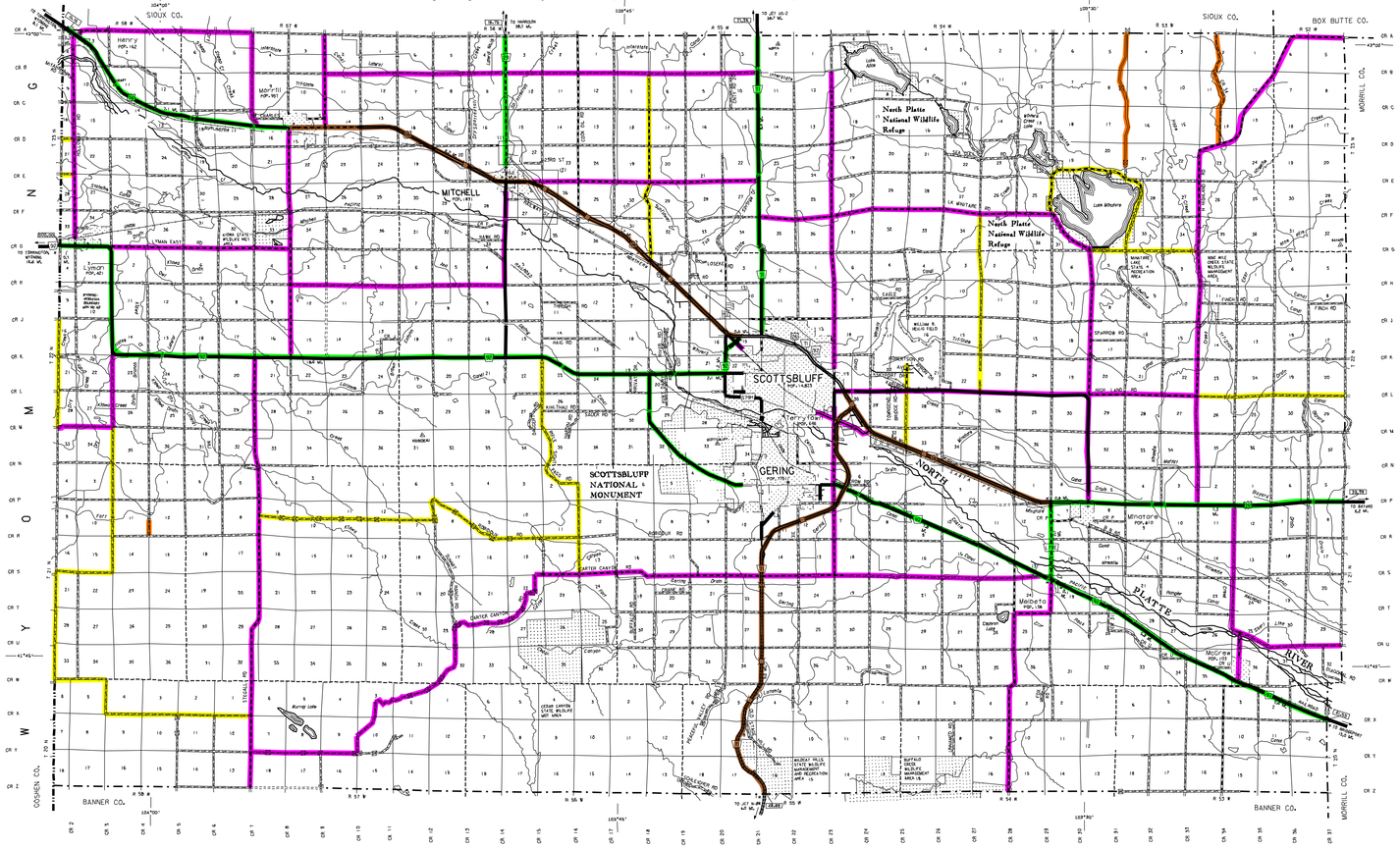
SIOUX CO.
BOX BUTTE CO.
MORRILL CO.
BANNER CO.
GOSHEN CO.
WYOMING
MITCHELL
POP.1,161
SCOTTSBLUFF
POP.14,835
GERING
POP.7,751
Henry
POP.142
Morrill
POP.167
Minatare
POP.1,16
Melbeta
POP.16
Lyman
POP.402
North Platte National Wildlife Refuge
SCOTTSBLUFF NATIONAL MONUMENT
NORTH PLATTE RIVER
Lake Minatare
Lake Alice
Lake Ash
Lake Ellis
Lake Meadow
Murray Lake
Lake Ashby
Lake Lenore
Lake Winters
Lake Ellis
Lake Meadow
Lake Ash
Lake Alice
Lake Minatare
Lake Lenore
Lake Winters
Lake Ashby
Murray Lake
Lake Lenore
Lake Winters
Lake Ashby
Lake Ellis
Lake Meadow
Lake Ash
Lake Alice
Lake Minatare
Lake Lenore
Lake Winters
Lake Ashby
Murray Lake