

District Utility Program Meeting

District 1

October 31, 2023

**THIS MEETING IS BEING
RECORDED**

WELCOME

Before we begin, let's have a brief safety moment.

In-Person Attendees

- Emergency Exits
- Tornado Shelter
- 911 Caller
- AED Location
- Restrooms

Virtual Attendees

- Unmute yourself or use your chat box if you are in an emergency situation.

AGENDA

- Introductions
- Utility Program Updates
- Construction Activities vs. Utility Conflicts
- Construction Projects Review
 - 2024 Construction Projects
 - 2025 Construction Projects
- Questions & Wrap Up



INTRODUCTIONS

INTRODUCE YOURSELF

Introduce yourself and share:

- Name
- Organization
- Role
- Favorite Pizza Topping

In-Person Attendees


Please go around the room and introduce yourself.

Virtual Attendees

Please type the information in the chat box.

UTILITY PROGRAM UPDATES

KEY OUTCOME



To improve utility coordination from Design through Construction.

IMPROVEMENT EMPHASIS

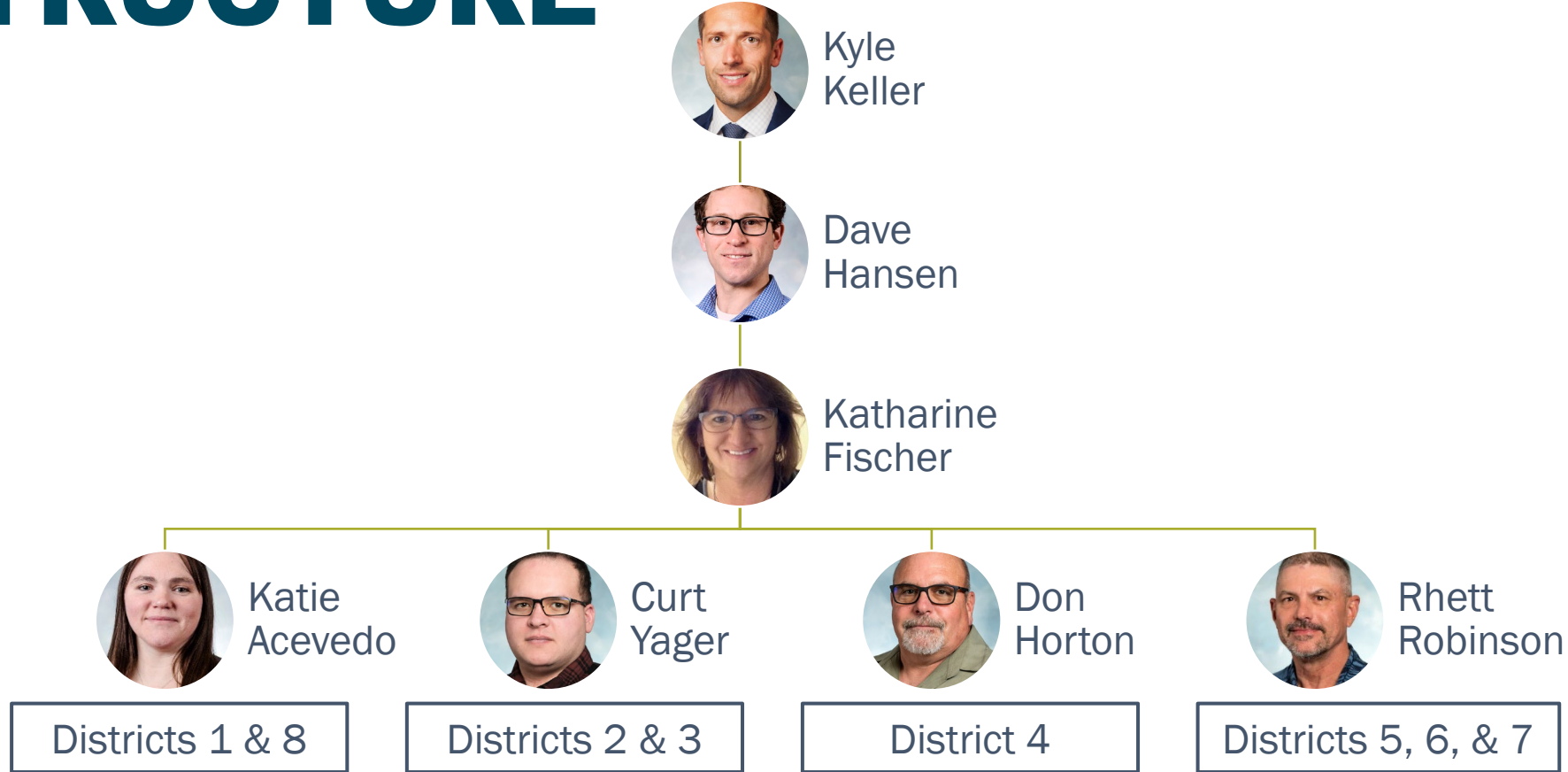
Communication
during planning
and construction

Improved utility
data collection
and plan
presentation

Construction
schedule
coordination

NDOT UTILITY SECTION

UTILITIES ORGANIZATION STRUCTURE





PROGRAM LEVEL UPDATES

ACCOMMODATION POLICY

- Sets forth guidelines & requirements for accommodating utility facilities within State Highway Property
- In process of completely revamping the policy




**Policy for
Accommodating Utilities
on
State Highway
Right-of-Way
2001**

ACCOMMODATION POLICY

Current Step

Review & comment phase

- Internal & FHWA concurrent review



Next Step

Implementation phase

- Internal implementation & Stakeholder outreach

POLICY – KEY CHANGES

- Depth of bury by facility type
- Update casing requirements for steel pipelines
- Outlines NDOT utility coordination process
- Expand construction and maintenance requirements
- Identifies construction plan and ‘As-Installed’ plan requirements
- Addresses change in ownership and abandoned or out of service facilities
- Broadband chapter



PROJECT LEVEL UPDATES

CONFLICT ANALYSIS PROCESS

- Utility Company **will perform** Conflict Analysis
 - Review for conflicts with:
 - Final construction – limits of construction, ROW, ditch grading
 - Temporary construction – drives, access crossings, phasing
 - NDOT will review analysis and work with Utility Company
- If relocations are required, Utility Company **will provide** relocation information:
 - Scope of work
 - Detailed cost estimate
 - Schedule of relocation work

UTILITY QUESTIONNAIRE

- Receive via email from NDOT Utility Coordinator
- Action by Utility Company required:
 - Review and provide information for existing facility locations
 - Review existing locations for construction conflicts, both temporary and permanent conflicts
- Transmit responses and supporting documentation back to NDOT
- NDOT will track unresponsive utility companies & continue to follow up

RELOCATION PROCESS

- NDOT will review and provide comments on relocation plans and detailed cost estimate
 - Will be incorporated into the agreement
- Master (Blanket) Agreement or Utility Project Agreement
 - Only if relocation is reimbursable
- Letter of Authorization
 - Every relocation

2024 GOALS

- Implement Utility Accommodation Policy
- Identify utility conflicts early
- Coordinate utility relocations to be complete by construction start
- Professional development of coordinator staff
- 2024 District Utility Program Meetings – October

ACTIVITIES VS. CONFLICTS

| When we say... | Think about... |
|---|--|
| Access Crossings – Contractor ~Pipes or Temp. Bridge | Cranes and large equipment Impacts or proximity to overhead power Piling for temporary bridge |
| Shoo-flys – Traffic | In addition to access crossings Additional fill Impacts to pedestals, pull boxes, overhead power, etc. |
| Grade beam on pile | Cranes Impacts or proximity to overhead power |
| Over-excavation | Possibility on any project Most likely at culverts and locations of known muck |

ACTIVITIES VS. CONFLICTS

| When we say... | Think about... |
|--|---|
| Concrete Box Culverts | Sheet pile driven at wingwalls Impacts to buried lines Impacts or proximity to overhead power Temporary shoring on phased construction |
| Culvert Replacements – Phased construction | Potential for temporary shoring Need room (H & V) to construct end treatments |
| Culvert Replacements – Jacking | Large jacking pits - ~50'x100', not shown in plans Temporary excavation down to flowline to construct Need room (H & V) to construct end treatments |

ACTIVITIES VS. CONFLICTS

| When we say... | Think about... |
|--------------------------|--|
| Temporary Roads & Drives | Can require grading and ditch work Similar impacts to permanent construction |
| Guardrail | Posts can impact underground facilities |
| Sidewalk & ADA work | Pavement removal Shallow service lines |
| Curb Inlets | 3 ft – 6 ft deep, in most cases Cast in place inlets require extra room for form work |

CONSTRUCTION PROJECTS REVIEW

District 1



CONSTRUCTION YEAR 2024

The following projects are anticipated to be let during 2024



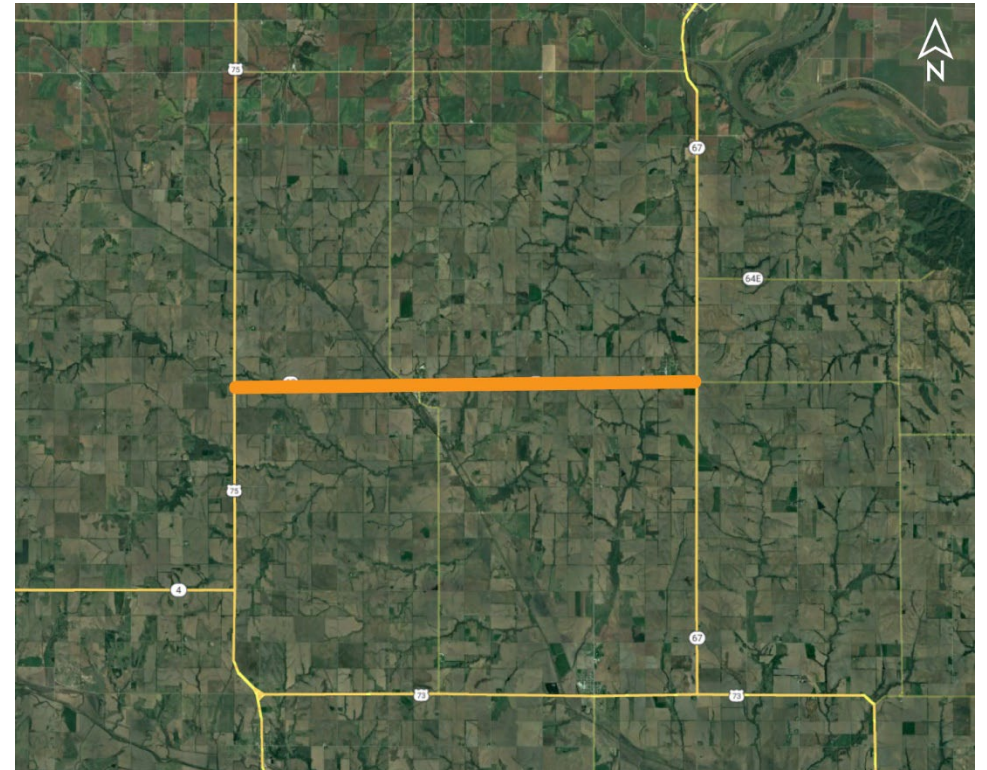
NEBRASKA

Good Life. Great Journey.

US-75 - N-67

PROJECT NO.: STP-62-7(105); CONTROL NO.: 13098

- Project Length: 8.5
- Scope of Work:
 - Resurfacing
 - Culvert Extension/Replace
 - Grading



US-75 - N-67

PROJECT NO.: STP-62-7(105); CONTROL NO.: 13098

- Status: Preparing for Bid
- Right-of-Way: Completed
- Traffic Impacts:
 - Phase Traffic Control
- Letting Date: 8/24/2023
- Construction Timing: 3/11/2024

US-75 - N-67

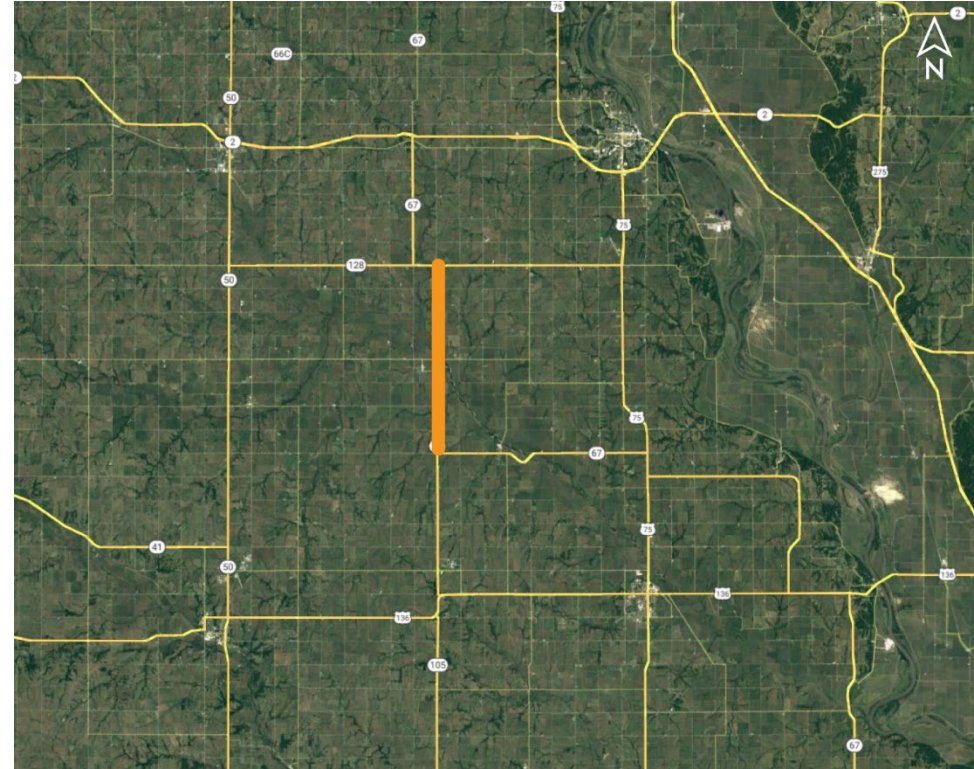
PROJECT NO.: STP-62-7(105); CONTROL NO.: 13098

- Anticipated Utilities Impact:
 - Culvert Extension/Replacement
 - Grading
 - Guardrail
- Anticipated Request from Utilities:
 - Provide Existing Locations
 - Coordination with NDOT
 - Locates
- Additional Information:
 - No K-Sheets Required
 - Special Provisions Required
- Utilities Involved:
 - AT&T Comm., Charter Comm. (Spectrum), Cogent Comm. Inc. (Sprint & T-Mobile), Lumen (Century Link), Nebraska PPD, Omaha PPD, Southeast Nebr. Comm., Unite Private Networks , Village of Shubert, Village of Stella, Windstream Comm., Zayo Group

N-105 NORTH (MS)

PROJECT NO.: STP-67-1(122); CONTROL NO.: 13104

- Project Length: 8.6
- Scope of Work:
 - Resurfacing
 - Culvert Extension/Replace
 - Grading



N-105 NORTH (MS)

PROJECT NO.: STP-67-1(122); CONTROL NO.: 13104

- Status: Design
- Right-of-Way: In Progress
- Traffic Impacts:
 - Full Detour
 - Phase Traffic Control
- Letting Date: 2/1/2023
- Construction Timing: 3/25/2024

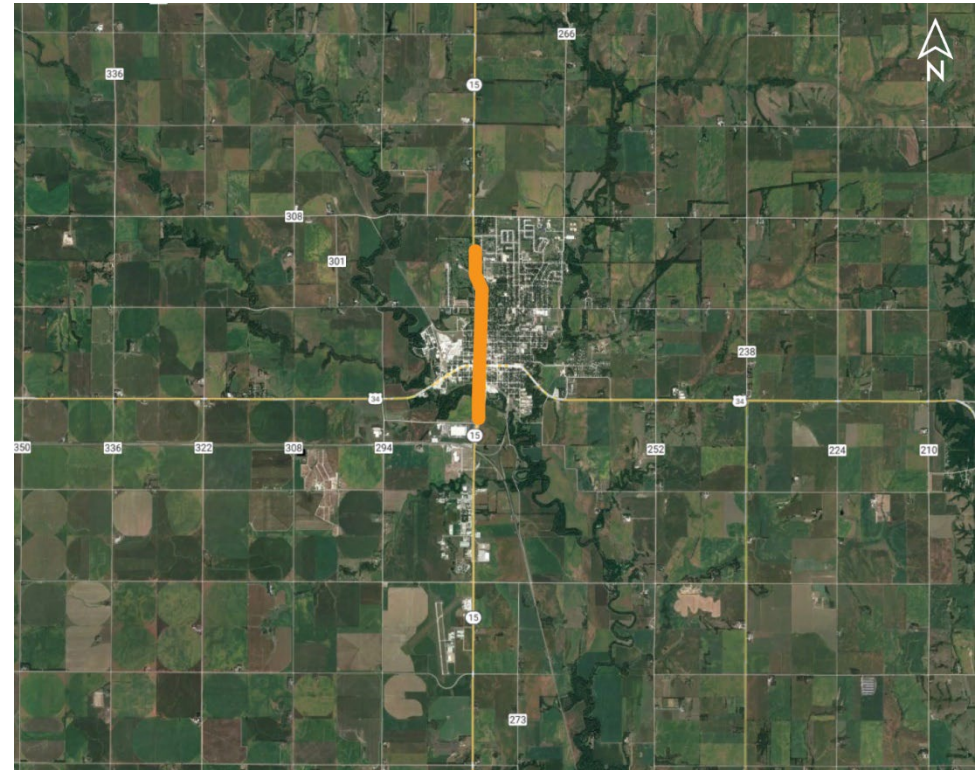
N-105 NORTH (MS)

PROJECT NO.: STP-67-1(122); CONTROL NO.: 13104

- Anticipated Utilities Impact:
 - Bridge Repair/Replacement
 - Culvert Extension/Replacement
 - Guardrail
- Anticipated Request from Utilities:
 - Provide Existing Locations
 - Coordination with NDOT
- Additional Information:
 - No K-Sheets Required
 - Special Provisions Required
- Utilities Involved:
 - City of Nebraska City, Nemaha Co. RWD 2, Omaha PPD, Otoe Co. Consolidated RWD, Village of Talmage , Windstream Comm.

US-34 NORTH & SOUTH, SEWARD PROJECT NO.: STP-15-2(117); CONTROL NO.: 12080

- Project Length: 1.44
- Scope of Work:
 - Urban Reconstruction
 - Resurfacing
 - Full Depth Pavement



US-34 NORTH & SOUTH, SEWARD

PROJECT NO.: STP-15-2(117); CONTROL NO.: 12080

- Status: Design
- Right-of-Way: In Progress
- Traffic Impacts:
 - Phase Traffic Control
 - Full Detour
 - Local Detour
- Letting Date: 10/19/2023
- Construction Timing: 4/1/2024

US-34 NORTH & SOUTH, SEWARD

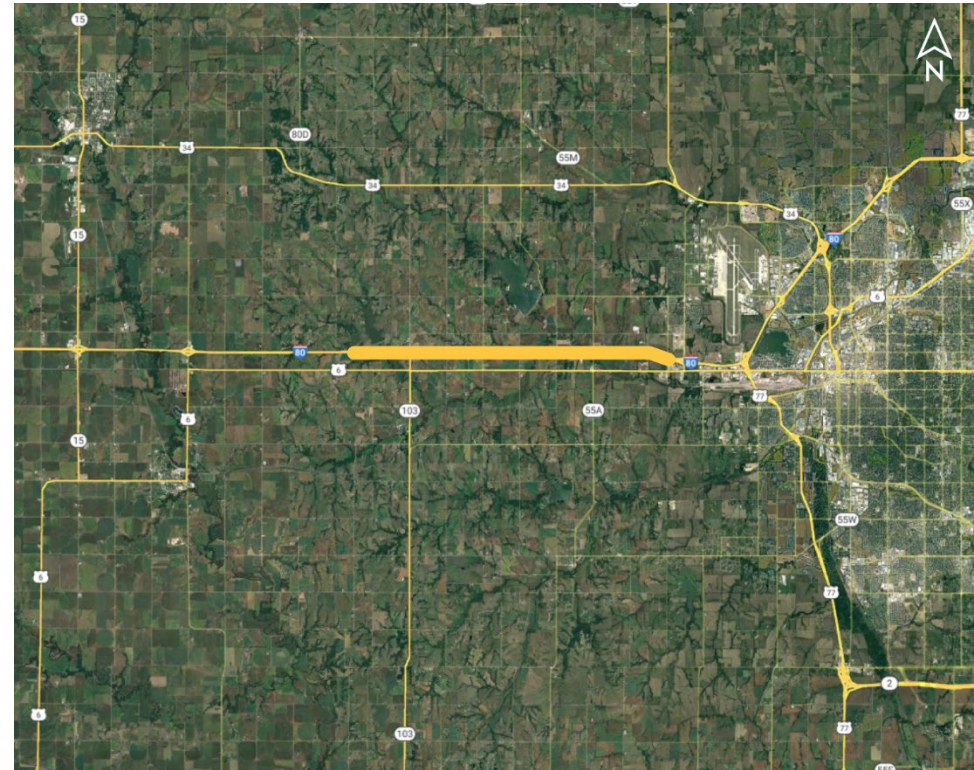
PROJECT NO.: STP-15-2(117); CONTROL NO.: 12080

- Anticipated Utilities Impact:
 - Urban Reconstruction
 - Lighting
 - Culvert Extension/Replacement
- Anticipated Request from Utilities:
 - Provide Existing Locations
 - Coordination with NDOT
- Additional Information:
 - K-Sheets Required
 - Special Provisions Required
- Utilities Involved:
 - Allo Comm., Black Hills Energy, Bluestem Network, Charter Comm. (Spectrum), City of Seward, Great Plains Comm., Unite Private Networks, Windstream Comm.

PLEASANT DALE - NW 56TH ST

PROJECT NO.: NH-80-8(103); CONTROL NO.: 12591

- Project Length: 7.6
- Scope of Work:
 - Full Depth Pavement
 - Bridge Replacement
 - Culvert Extension/Replace



PLEASANT DALE - NW 56TH ST

PROJECT NO.: NH-80-8(103); CONTROL NO.: 12591

- Status: Preparing for Bid
- Right-of-Way: Not Required
- Traffic Impacts:
 - Phase Traffic Control
 - Local Detour
- Letting Date: 9/28/2023
- Construction Timing: 4/1/2024

PLEASANT DALE - NW 56TH ST

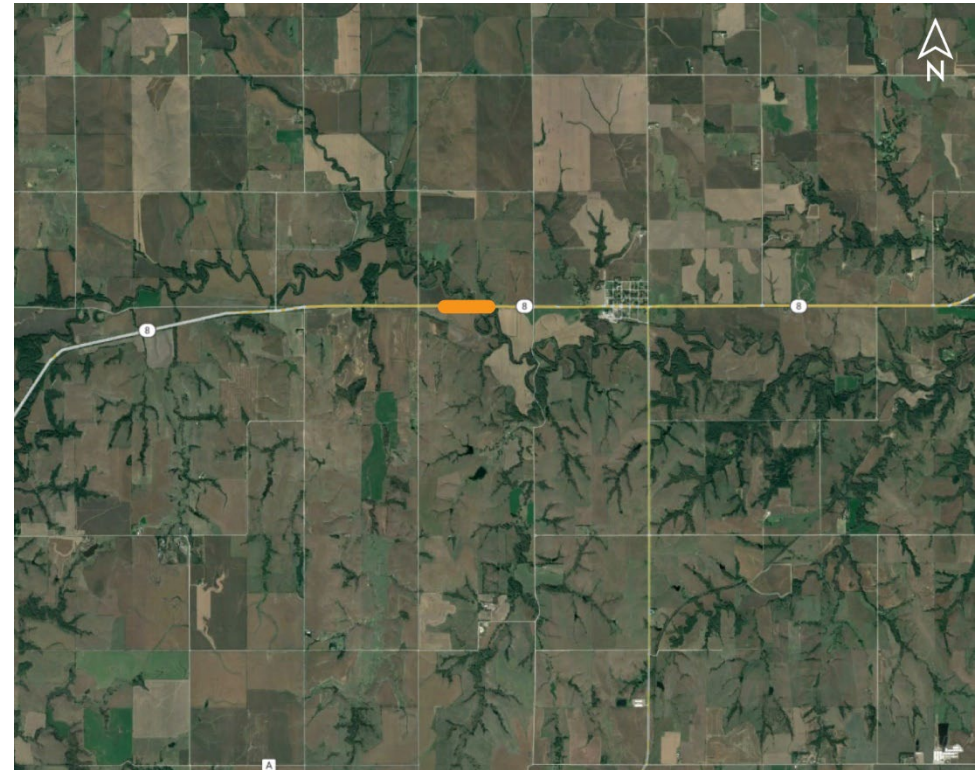
PROJECT NO.: NH-80-8(103); CONTROL NO.: 12591

- Anticipated Utilities Impact:
 - New Alignment
 - Grading
 - Bridge Repair/Replacement
- Anticipated Request from Utilities:
 - Provide Existing Locations
 - Coordination with NDOT
- Additional Information:
 - K-Sheets Required
 - Special Provisions Required
- Utilities Involved:
 - Black Hills Energy, Charter Comm. (Spectrum), City of Lincoln, Cox Comm., Hamilton Telecom., Lincoln Electric System, Norris PPD, OneOK (Magellan), OPTK Networks (NebraskaLink), Unite Private Networks, Verizon / MCI, Windstream Comm.

ROSE CREEK BRIDGE WEST OF REYNOLDS

PROJECT NO.: STP-8-6(115); CONTROL NO.: 13238

- Project Length: 0.21
- Scope of Work:
 - Bridge Replacement
 - Grading



ROSE CREEK BRIDGE WEST OF REYNOLDS

PROJECT NO.: STP-8-6(115); CONTROL NO.: 13238

- Status: Preparing for Bid
- Right-of-Way: Completed
- Traffic Impacts:
 - Phase Traffic Control
- Letting Date: 8/24/2023
- Construction Timing: 4/1/2024

ROSE CREEK BRIDGE WEST OF REYNOLDS

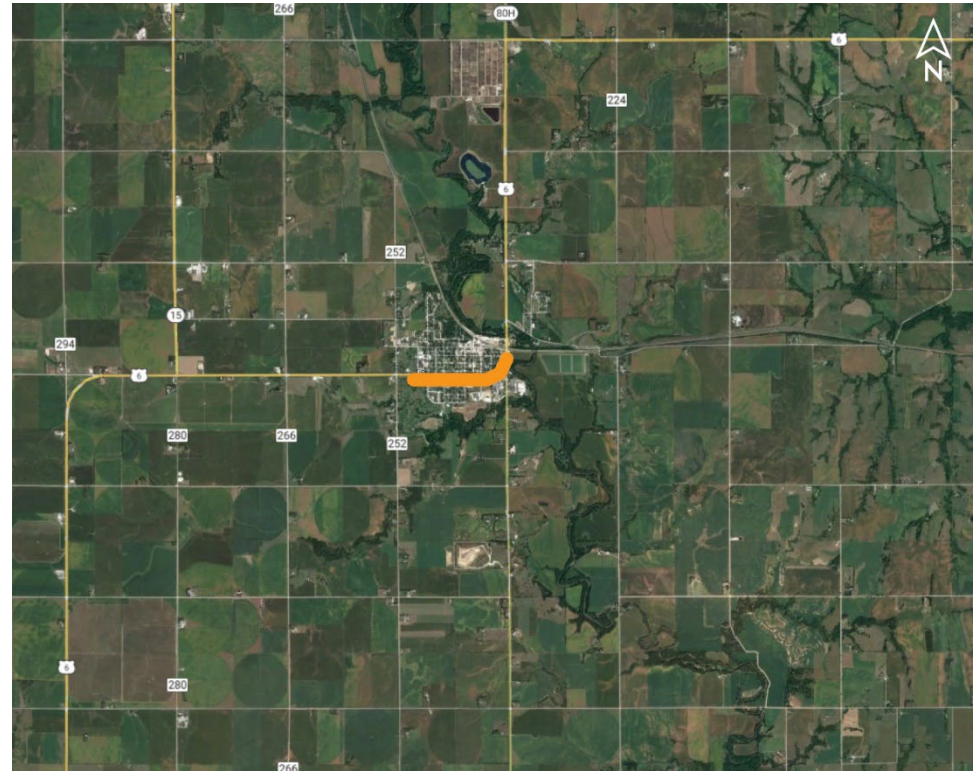
PROJECT NO.: STP-8-6(115); CONTROL NO.: 13238

- Anticipated Utilities Impact:
 - Bridge Repair/Replacement
 - Grading
 - Guardrail
- Anticipated Request from Utilities:
 - Provide Existing Locations
 - Coordination with NDOT
 - Locates
- Additional Information:
 - No K-Sheets Required
 - Special Provisions Required
- Utilities Involved:
 - Great Plains Comm., Norris PPD

IN MILFORD

PROJECT NO.: STP-6-6(163); CONTROL NO.: 13273A

- Project Length: 1.03
- Scope of Work:
 - Urban Reconstruction
 - Culvert Extension/Replace
 - Full Depth Pavement



IN MILFORD

PROJECT NO.: STP-6-6(163); CONTROL NO.: 13273A

- Status: Preparing for Bid
- Right-of-Way: Completed
- Traffic Impacts:
 - Local Detour
 - Full Detour
- Letting Date: 8/24/2023
- Construction Timing: 4/1/2024

IN MILFORD

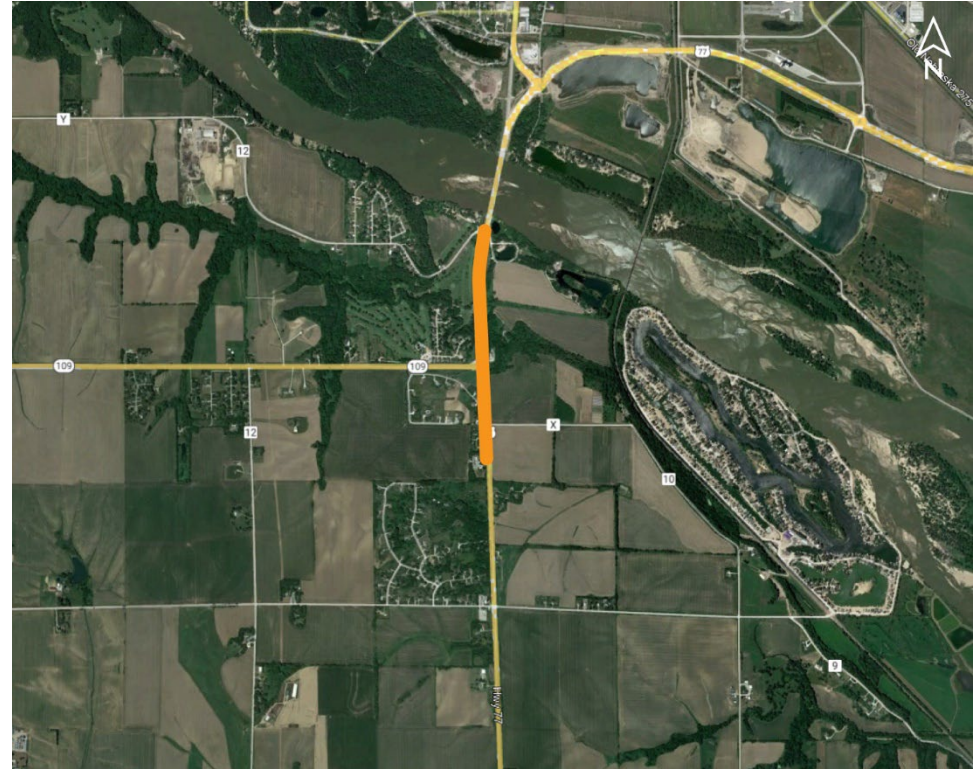
PROJECT NO.: STP-6-6(163); CONTROL NO.: 13273A

- Anticipated Utilities Impact:
 - Urban Reconstruction
 - Lighting
 - New ROW
- Anticipated Request from Utilities:
 - Provide Existing Locations
 - Coordination with NDOT
- Additional Information:
 - K-Sheets Required
 - Special Provisions Required
- Utilities Involved:
 - Black Hills Energy, City of Milford, Nebraska PPD, Norris PPD, Unite Private Networks, Verizon / MCI, Windstream Comm.

FREMONT SOUTHWEST BRIDGE

PROJECT NO.: S-77-2(1087); CONTROL NO.: 13394B

- Project Length: 0
- Scope of Work:
 - Bridge Replacement
 - Culvert Extension/Replace
 - Grading



FREMONT SOUTHWEST BRIDGE

PROJECT NO.: S-77-2(1087); CONTROL NO.: 13394B

- Status: Design
- Right-of-Way: Completed
- Traffic Impacts:
 - Phase Traffic Control
- Letting Date: 12/14/2023
- Construction Timing: 4/1/2024

FREMONT SOUTHWEST BRIDGE

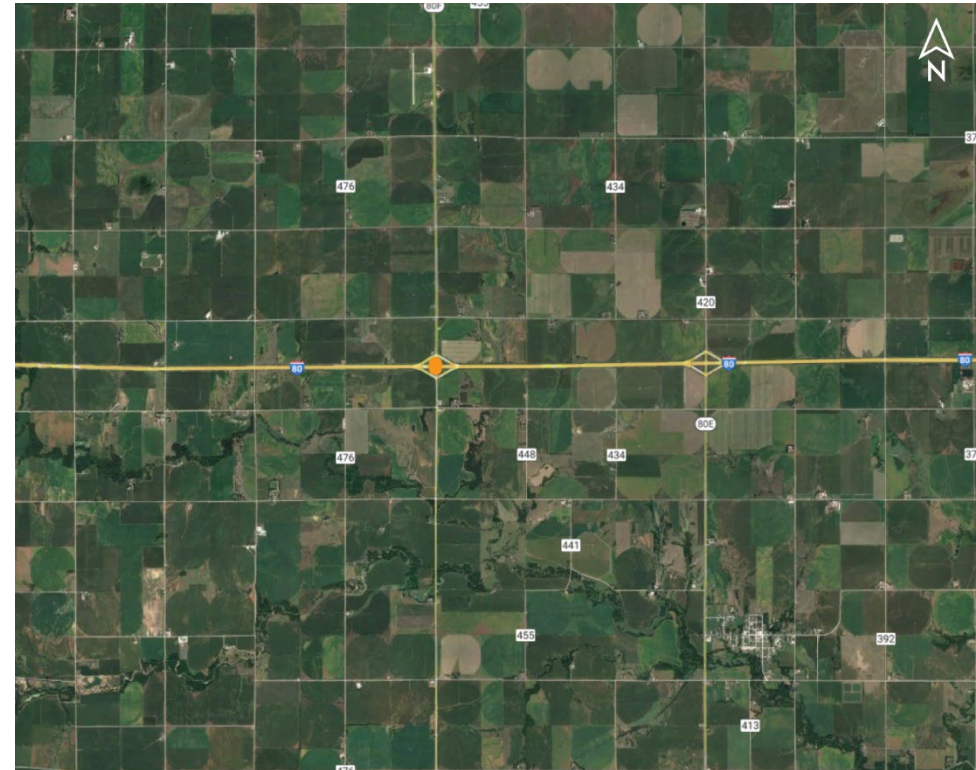
PROJECT NO.: S-77-2(1087); CONTROL NO.: 13394B

- Anticipated Utilities Impact:
 - Bridge Repair/Replacement
 - Grading
 - Access Crossings
- Anticipated Request from Utilities:
 - Provide Existing Locations
 - Coordination with NDOT
- Additional Information:
 - No K-Sheets Required
 - Special Provisions Required
- Utilities Involved:
 - Charter Comm. (Spectrum), Lumen (Century Link), Northeast Nebr. Telephone Co., Omaha PPD

UTICA INTERCHANGE

PROJECT NO.: S-L80F(1011); CONTROL NO.: 13532

- Project Length: 0
- Scope of Work:
 - Bridge Repair



UTICA INTERCHANGE

PROJECT NO.: S-L80F(1011); CONTROL NO.: 13532

- Status: Preparing for Bid
- Right-of-Way: Not Required
- Traffic Impacts:
 - Phase Traffic Control
- Letting Date: 10/19/2023
- Construction Timing: 4/1/2024

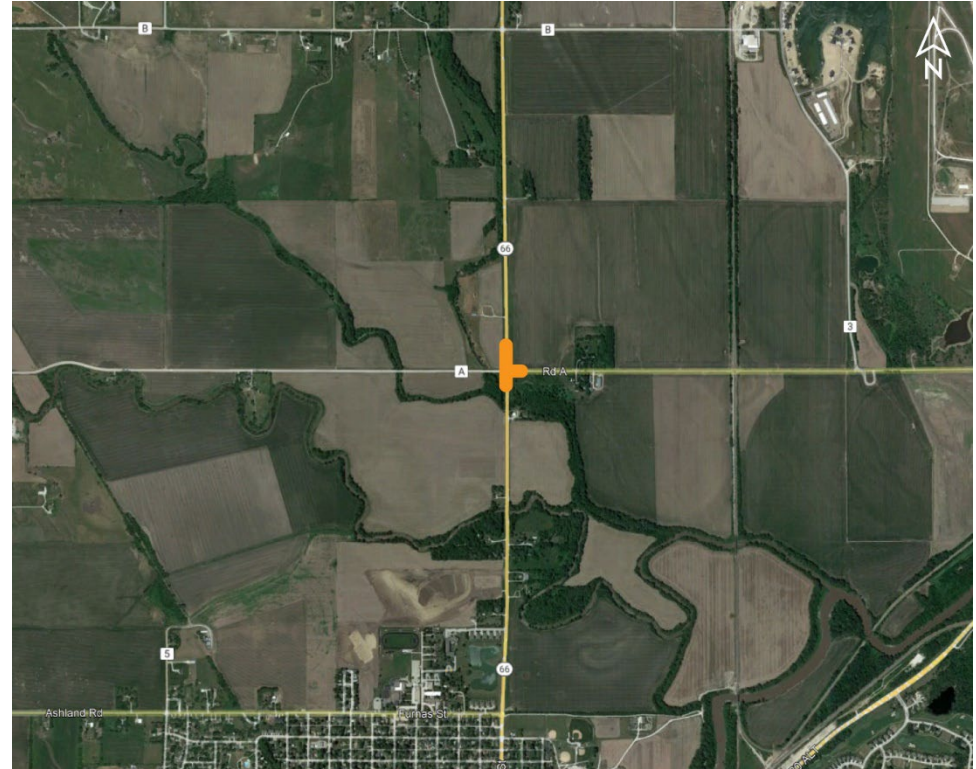
UTICA INTERCHANGE PROJECT NO.: S-L80F(1011); CONTROL NO.: 13532

- Anticipated Utilities Impact:
 - Bridge Repair/Replacement
- Anticipated Request from Utilities:
 - Provide Existing Locations
 - Coordination with NDOT
- Additional Information:
 - No K-Sheets Required
 - No Special Provisions Required
- Utilities Involved:
 - Norris PPD, Windstream Comm.

US-77/N-66 INTERSECTION LIGHTING

PROJECT NO.: ELEC-77-3(1041); CONTROL NO.: 13468

- Project Length: 0
- Scope of Work:
 - ITS/Lighting



US-77/N-66 INTERSECTION LIGHTING

PROJECT NO.: ELEC-77-3(1041); CONTROL NO.: 13468

- Status: Design
- Right-of-Way: Not Required
- Traffic Impacts:
 - Phase Traffic Control
- Letting Date: 2/1/2024
- Construction Timing: 5/1/2024

US-77/N-66 INTERSECTION LIGHTING

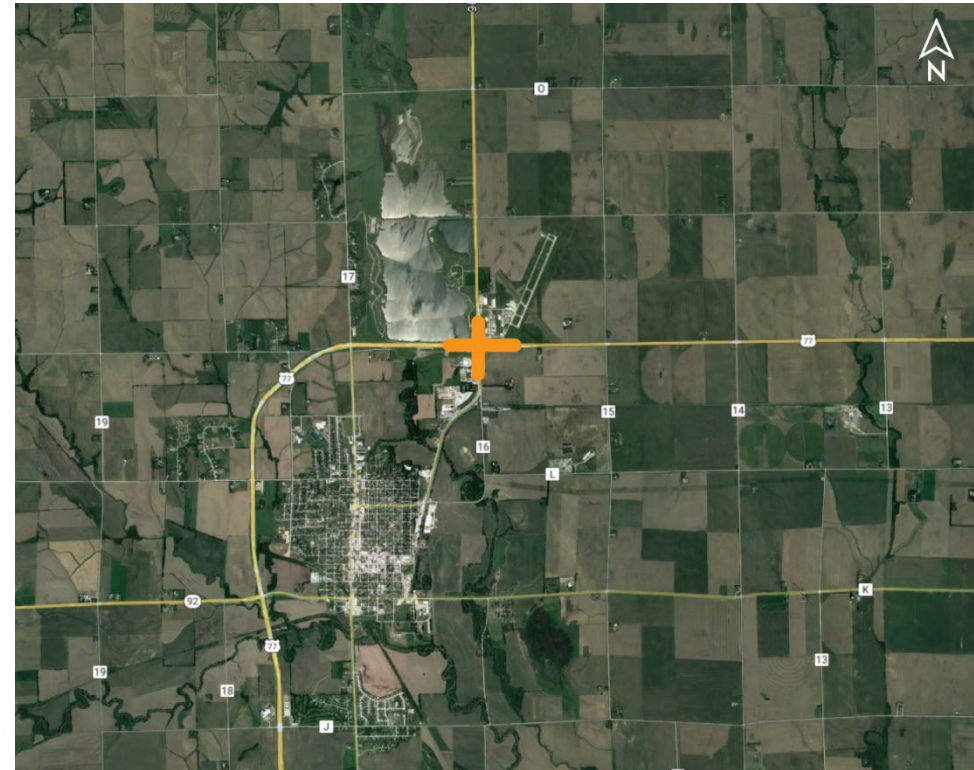
PROJECT NO.: ELEC-77-3(1041); CONTROL NO.: 13468

- Anticipated Utilities Impact:
 - Lighting
 - New ROW
- Anticipated Request from Utilities:
 - Provide Existing Locations
 - Coordination with NDOT
 - Locates
- Additional Information:
 - No K-Sheets Required
 - Special Provisions Required
- Utilities Involved:
 - Allo Comm., Black Hills Energy, Charter Comm. (Spectrum), City of Fremont, City of Sandy Pointe, Great Plains Comm., Lumen (Century Link), Northeast Nebr. Telephone Co. , Omaha PPD, Windstream Comm.

WAHOO INTERSECTION

PROJECT NO.: MISC-77-6(1080); CONTROL NO.: 13502

- Project Length: 0.54
- Scope of Work:
 - Misc.
 - Full Depth Pavement
 - Grading



WAHOO INTERSECTION

PROJECT NO.: MISC-77-6(1080); CONTROL NO.: 13502

- Status: Design
- Right-of-Way: Completed
- Traffic Impacts:
 - Full Detour
 - Local Detour
 - Phase Traffic Control
- Letting Date: 10/19/2023
- Construction Timing: 5/13/2024

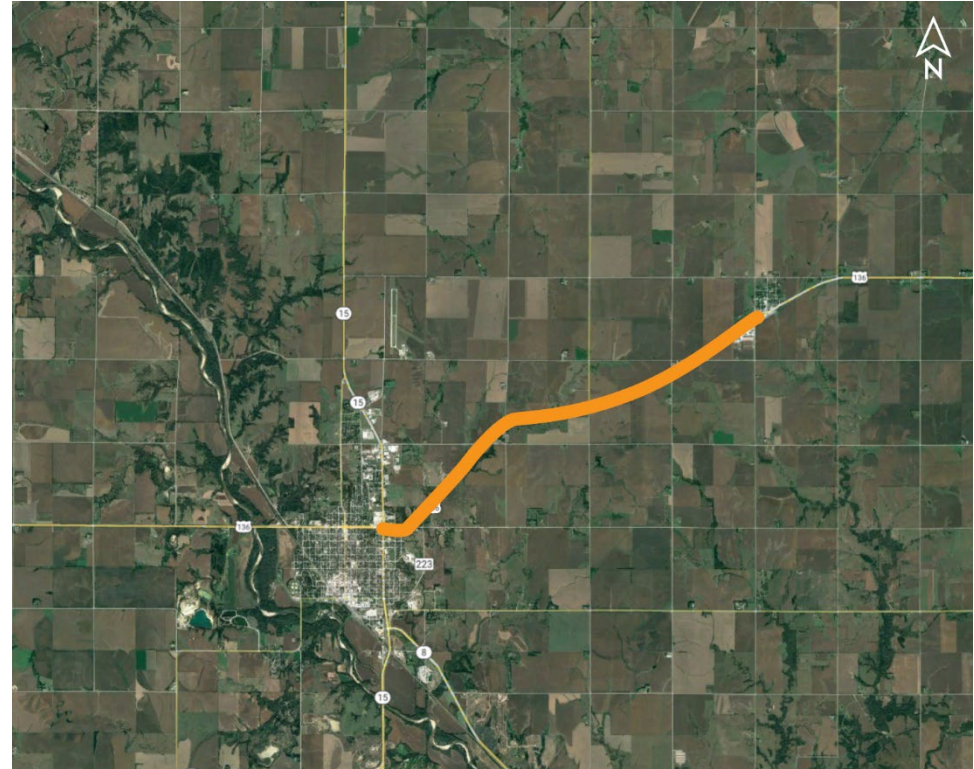
WAHOO INTERSECTION PROJECT NO.: MISC-77-6(1080); CONTROL NO.: 13502

- Anticipated Utilities Impact:
 - New Alignment
 - Grading
 - New ROW
- Anticipated Request from Utilities:
 - Provide Existing Locations
 - Coordination with NDOT
- Additional Information:
 - K-Sheets Required
 - Special Provisions Required
- Utilities Involved:
 - City of Wahoo, Lower Platte North NRD, Nebr. Dept. of Nat. Resources, Omaha PPD, Windstream Comm.

FAIRBURY EAST (MS)

PROJECT NO.: NH-136-6(127); CONTROL NO.: 13410

- Project Length: 5.16
- Scope of Work:
 - Resurfacing



FAIRBURY EAST (MS)

PROJECT NO.: NH-136-6(127); CONTROL NO.: 13410

- Status: Design
- Right-of-Way: Not Required
- Traffic Impacts:
 - Phase Traffic Control
- Letting Date: 2/29/2024
- Construction Timing: 6/10/2024

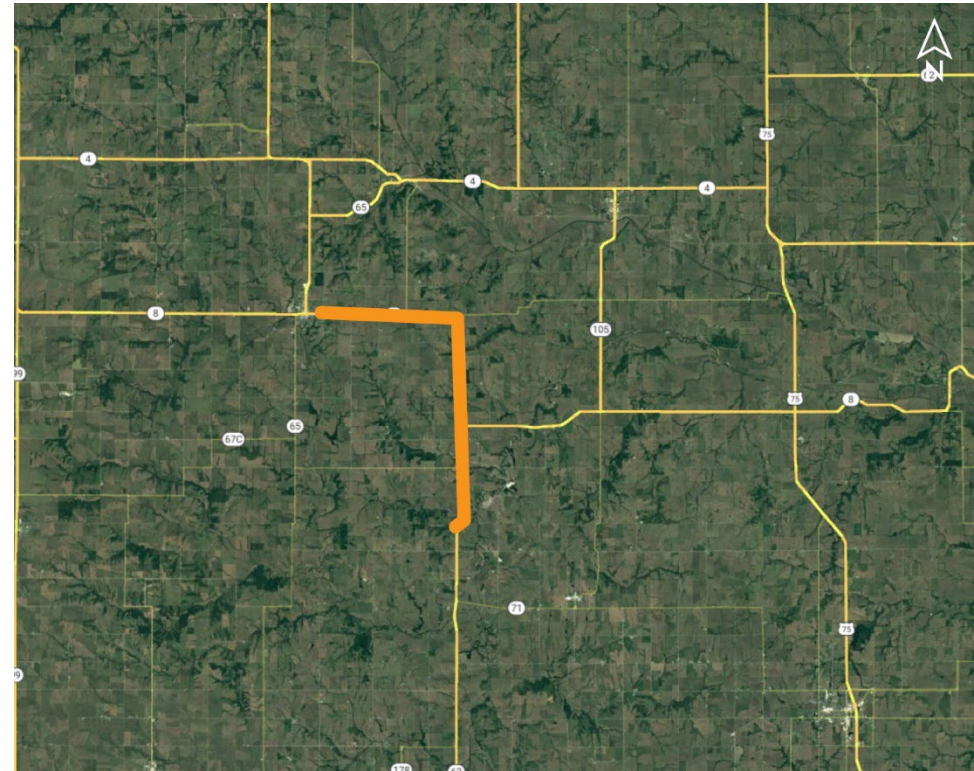
FAIRBURY EAST (MS)

PROJECT NO.: NH-136-6(127); CONTROL NO.: 13410

- Anticipated Utilities Impact:
 - Culvert Extension/Replacement
 - Grading
 - Access Crossings
- Anticipated Request from Utilities:
 - Provide Existing Locations
 - Coordination with NDOT
- Additional Information:
 - No K-Sheets Required
 - Special Provisions Required
- Utilities Involved:
 - Black Hills Energy, Charter Comm. (Spectrum), City of Fairbury, Diller Telephone Co., Great Plains Comm., Little Blue NRD, Norris PPD, Village of Jansen, Windstream Comm.

PAWNEE CITY SOUTHEAST RESURFACING PROJECT NO.: STP-50-1(116); CONTROL NO.: 11895A

- Project Length: 12.35
- Scope of Work:
 - Resurfacing
 - Culvert Extension/Replace



PAWNEE CITY SOUTHEAST RESURFACING PROJECT NO.: STP-50-1(116); CONTROL NO.: 11895A

- Status: Preparing for Bid
- Right-of-Way: Completed
- Traffic Impacts:
 - Phase Traffic Control
- Letting Date: 8/24/2024
- Construction Timing: 6/17/2023

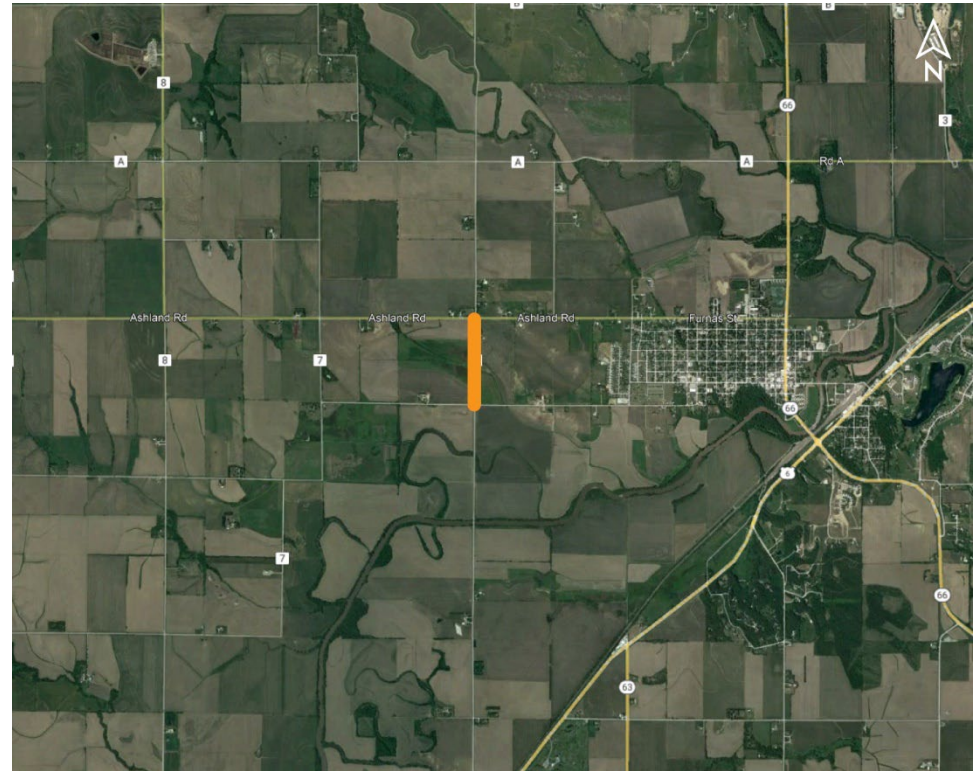
PAWNEE CITY SOUTHEAST RESURFACING PROJECT NO.: STP-50-1(116); CONTROL NO.: 11895A

- Anticipated Utilities Impact:
 - No Impacts
- Anticipated Request from Utilities:
 - Provide Existing Locations
 - Coordination with NDOT
- Additional Information:
 - No K-Sheets Required
 - No Special Provisions Required
- Utilities Involved:
 - Black Hills Energy, Charter Comm. (Spectrum), City of Pawnee City, Great Plains Comm., Nebraska PPD, Omaha PPD, Pawnee Co. RWD 1, Village of Dubois, Windstream Comm.

ASHLAND MITIGATION SITE

PROJECT NO.: MISC-79-2(1019); CONTROL NO.: 10584B

- Project Length: 0
- Scope of Work:
 - Grading



ASHLAND MITIGATION SITE

PROJECT NO.: MISC-79-2(1019); CONTROL NO.: 10584B

- Status: Design
- Right-of-Way: Completed
- Traffic Impacts:
 - None
- Letting Date: 12/14/2023
- Construction Timing: 7/1/2024

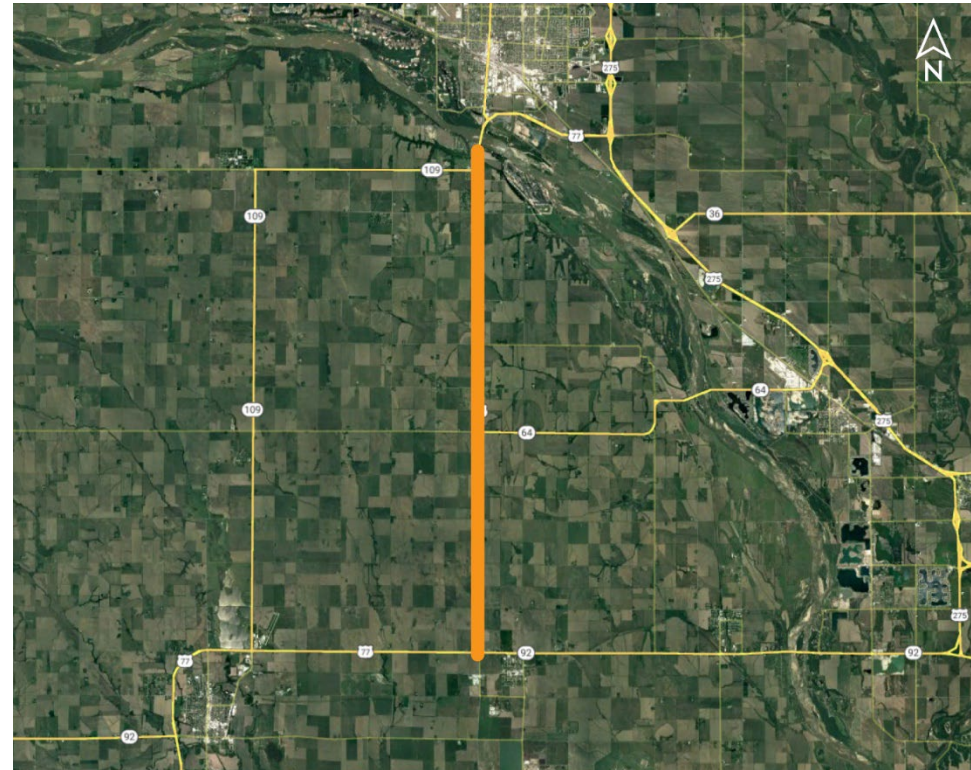
ASHLAND MITIGATION SITE

PROJECT NO.: MISC-79-2(1019); CONTROL NO.: 10584B

- Anticipated Utilities Impact:
 - Grading
- Anticipated Request from Utilities:
 - Provide Existing Locations
 - Coordination with NDOT
- Additional Information:
 - No K-Sheets Required
 - No Special Provisions Required
- Utilities Involved:
 - AT&T Comm., Charter Comm. (Spectrum), Omaha PPD, Windstream Comm.

MEAD-FREMONT PROJECT NO.: S-77-2(1086); CONTROL NO.: 13394A

- Project Length: 11.37
- Scope of Work:
 - Resurfacing



MEAD-FREMONT PROJECT NO.: S-77-2(1086); CONTROL NO.: 13394A

- Status: Design
- Right-of-Way: Completed
- Traffic Impacts:
 - Phase Traffic Control
- Letting Date: 10/19/2023
- Construction Timing: 7/8/2024

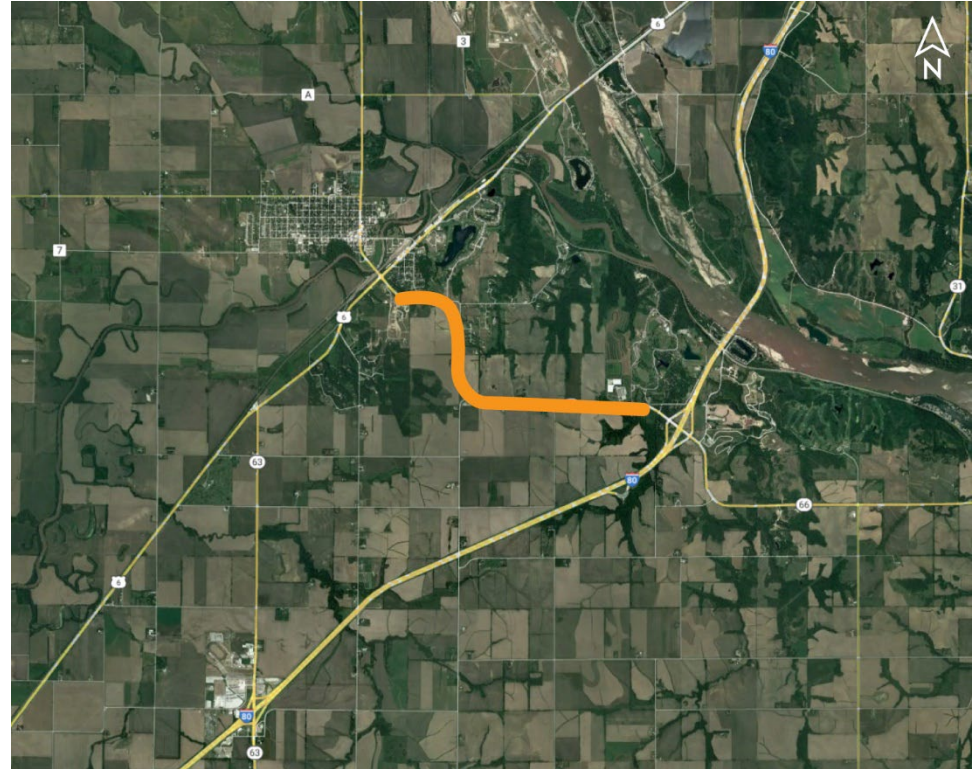
MEAD-FREMONT PROJECT NO.: S-77-2(1086); CONTROL NO.: 13394A

- Anticipated Utilities Impact:
 - Bridge Repair/Replacement
- Anticipated Request from Utilities:
 - Provide Existing Locations
 - Coordination with NDOT
- Additional Information:
 - No K-Sheets Required
 - No Special Provisions Required
- Utilities Involved:
 - Charter Comm. (Spectrum), City of Fremont, Great Plains Comm., Lumen (Century Link), Northeast Nebr. Telephone Co., Northern Natural Gas, NuStar Pipeline, Omaha PPD, Windstream Comm.

ASHLAND EAST

PROJECT NO.: STP-66-6(110); CONTROL NO.: 13392

- Project Length: 3.26
- Scope of Work:
 - Resurfacing



ASHLAND EAST PROJECT NO.: STP-66-6(110); CONTROL NO.: 13392

- Status: Preparing for Bid
- Right-of-Way: Completed
- Traffic Impacts:
 - Phase Traffic Control
- Letting Date: 9/28/2023
- Construction Timing: 9/9/2024

ASHLAND EAST

PROJECT NO.: STP-66-6(110); CONTROL NO.: 13392

- Anticipated Utilities Impact:
 - No Impacts
- Anticipated Request from Utilities:
 - Provide Existing Locations
 - Coordination with NDOT
- Additional Information:
 - No K-Sheets Required
 - No Special Provisions Required
- Utilities Involved:
 - Allo Comm., Black Hills Energy, Charter Comm. (Spectrum), City of Ashland, City of Lincoln, Lumen (Century Link), Omaha PPD, OPTK Networks (NebraskaLink), Unite Private Networks, Verizon / MCI, Windstream Comm.



CONSTRUCTION YEAR 2025

The following projects are anticipated to be let during 2025



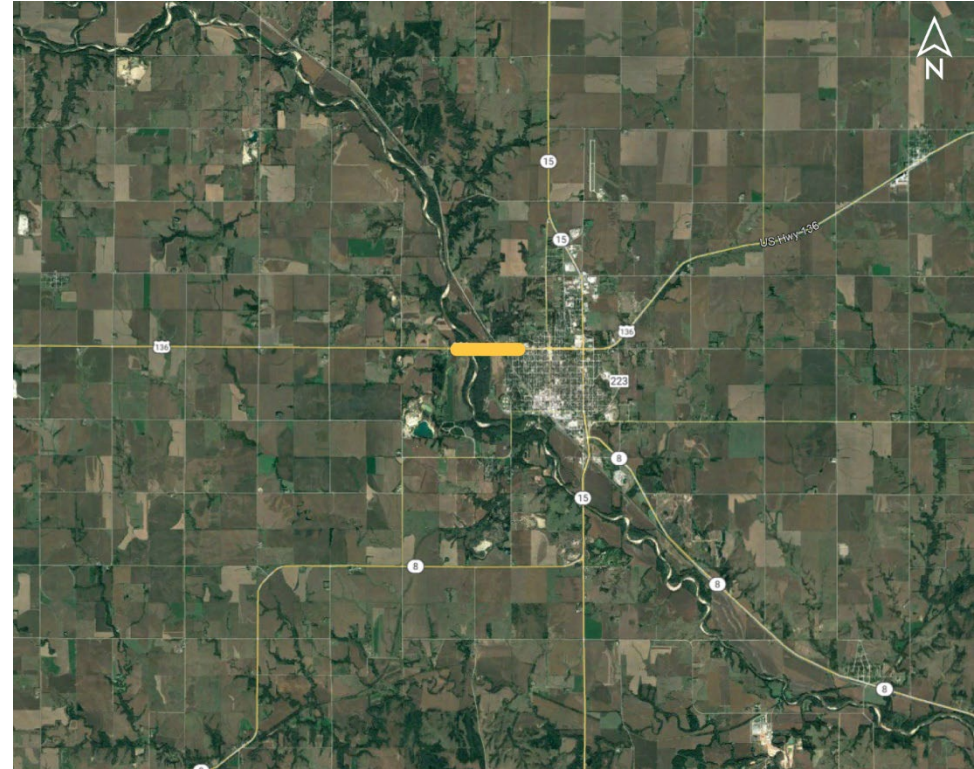
NEBRASKA

Good Life. Great Journey.

FAIRBURY WEST BRIDGE (MS)

PROJECT NO.: NH-136-6(121); CONTROL NO.: 13183

- Project Length: 1000'
- Scope of Work:
 - Bridge Repair
 - Full Depth Pavement
 - Guardrail



FAIRBURY WEST BRIDGE (MS)

PROJECT NO.: NH-136-6(121); CONTROL NO.: 13183

- Status: Design
- Right-of-Way: Not Required
- Traffic Impacts:
 - Phase Traffic Control
- Letting Date: 8/29/2024
- Construction Timing: 3/17/2025

FAIRBURY WEST BRIDGE (MS)

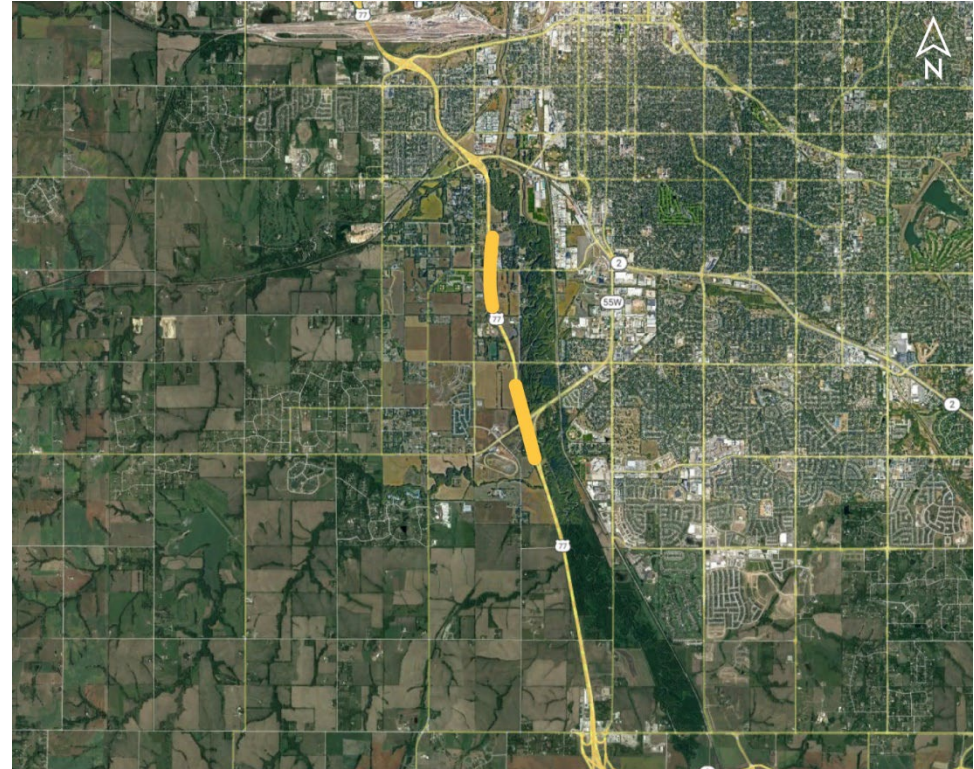
PROJECT NO.: NH-136-6(121); CONTROL NO.: 13183

- Anticipated Utilities Impact:
 - Bridge Repair/Replacement
 - Access Crossings
- Anticipated Request from Utilities:
 - Coordination with NDOT
 - No Potholing Required
- Additional Information:
 - K-Sheets Required
 - Special Provisions Required
- Utilities Involved:
 - Black Hills Energy, Charter Comm. (Spectrum), City of Fairbury, Little Blue NRD, Windstream Comm.

LINCOLN WEST BELTWAY

PROJECT NO.: S-77-2(1074); CONTROL NO.: 12552A

- Project Length: 0
- Scope of Work:
 - Bridge Replacement
 - Full Depth Pavement
 - Grading



LINCOLN WEST BELTWAY

PROJECT NO.: S-77-2(1074); CONTROL NO.: 12552A

- Status: Design
- Right-of-Way: In Progress
- Traffic Impacts:
 - Phase Traffic Control
 - Local Detour
- Letting Date: 3/6/2025
- Construction Timing: 4/1/2025

LINCOLN WEST BELTWAY

PROJECT NO.: S-77-2(1074); CONTROL NO.: 12552A

- Anticipated Utilities Impact:
 - Urban Reconstruction
 - Culvert Extension/Replacement
 - Bridge Repair/Replacement
- Anticipated Request from Utilities:
 - Utilities Workshop
 - Provide Existing Locations
- Additional Information:
 - K-Sheets Required
 - Special Provisions Required
- Utilities Involved:
 - Allo Comm., Black Hills Energy, City of Lincoln, Lincoln Electric System, Lower Platte South NRD, Nebraska PPD, Norris PPD, OneOK (Magellan), OPTK Networks (NebraskaLink), Verizon / MCI, Windstream Comm.

BLUE RIVER, BEAVER CROSSING

PROJECT NO.: STP-L80E(113); CONTROL NO.: 13182

- Project Length: 0
- Scope of Work:
 - Bridge Repair
 - Grading
 - Guardrail

BLUE RIVER, BEAVER CROSSING

PROJECT NO.: STP-L80E(113); CONTROL NO.: 13182

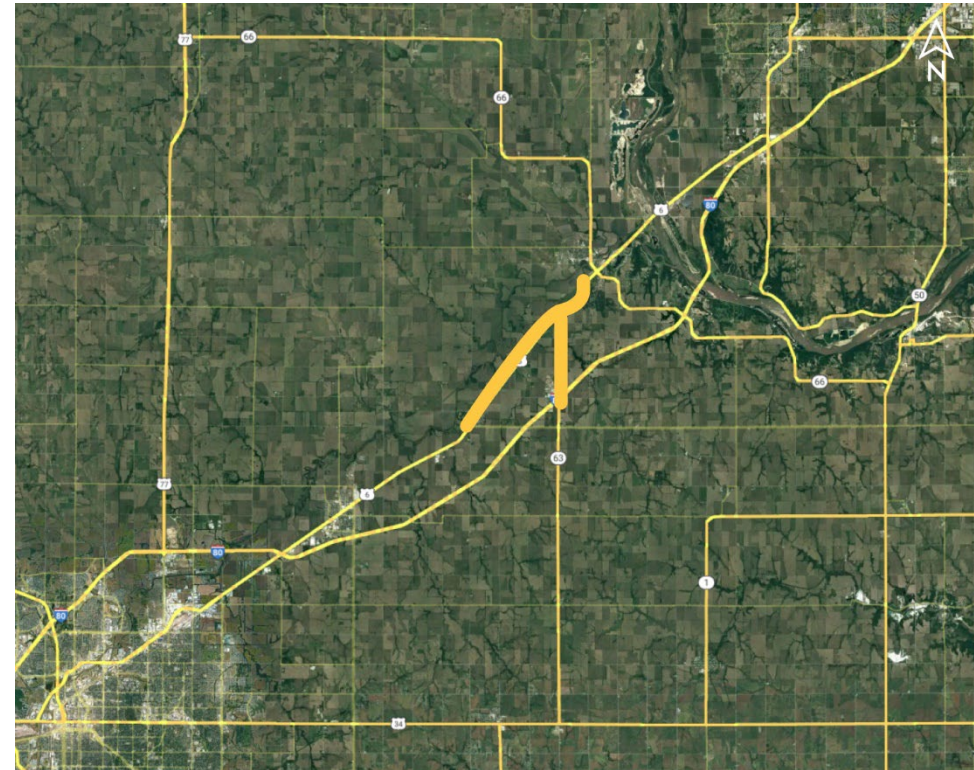
- Status: Design
- Right-of-Way: Not Required
- Traffic Impacts:
 - Phase Traffic Control
- Letting Date: 8/29/2024
- Construction Timing: 4/1/2025

BLUE RIVER, BEAVER CROSSING PROJECT NO.: STP-L80E(113); CONTROL NO.: 13182

- Anticipated Utilities Impact:
 - Bridge Repair/Replacement
 - Access Crossings
 - Grading
- Anticipated Request from Utilities:
 - Coordination with NDOT
 - No Potholing Required
- Additional Information:
 - No K-Sheets Required
 - No Special Provisions Required
- Utilities Involved:
 - Norris PPD, Unite Private Networks, Village of Beaver Crossing, Windstream Comm.

GREENWOOD EAST PROJECT NO.: STP-6-6(164); CONTROL NO.: 13393

- Project Length: 6.57
- Scope of Work:
 - Resurfacing
 - Bridge Repair
 - Culvert Extension/Replace



GREENWOOD EAST PROJECT NO.: STP-6-6(164); CONTROL NO.: 13393

- Status: Design
- Right-of-Way: In Progress
- Traffic Impacts:
 - Phase Traffic Control
- Letting Date: 8/29/2024
- Construction Timing: 4/1/2025

GREENWOOD EAST PROJECT NO.: STP-6-6(164); CONTROL NO.: 13393

- Anticipated Utilities Impact:
 - Culvert Extension/Replacement
 - Bridge Repair/Replacement
 - Grading
- Anticipated Request from Utilities:
 - Coordination with NDOT
 - No Potholing Required
- Additional Information:
 - No K-Sheets Required
 - Special Provisions TBD
- Utilities Involved:
 - Black Hills Energy, Charter Comm. (Spectrum), City of Ashland, City of Lincoln, Lumen (Century Link), Northern Natural Gas, Omaha PPD, Unite Private Networks, Verizon / MCI, Village of Greenwood, Windstream Comm.

CHEESE CREEK BRIDGE (MS)

PROJECT NO.: STP-103-2(105); CONTROL NO.: 13534

- Project Length: 0
- Scope of Work:
 - Culvert Extension/Replace
 - Grading

CHEESE CREEK BRIDGE (MS)

PROJECT NO.: STP-103-2(105); CONTROL NO.: 13534

- Status: Design
- Right-of-Way: In Progress
- Traffic Impacts:
 - Phase Traffic Control
- Letting Date: 8/29/2024
- Construction Timing: 3/1/2025

CHEESE CREEK BRIDGE (MS)

PROJECT NO.: STP-103-2(105); CONTROL NO.: 13534

- Anticipated Utilities Impact:
 - Culvert Extension/Replace
 - Grading
 - New ROW
- Anticipated Request from Utilities:
 - Provide Existing Locations
 - Coordination with NDOT
 - Potholing TBD
- Additional Information:
 - K-Sheets TBD
 - Special Provisions TBD
- Utilities Involved:
 - Charter Comm. (Spectrum), Norris PPD, Windstream Comm.

ELK CREEK EAST BRIDGE (MS)

PROJECT NO.: STP-62-7(112); CONTROL NO.: 13536

- Project Length: 0
- Scope of Work:
 - Bridge Replacement
 - Resurfacing
 - Access X-ings & Shoo-Fly

ELK CREEK EAST BRIDGE (MS)

PROJECT NO.: STP-62-7(112); CONTROL NO.: 13536

- Status: Design
- Right-of-Way: In Progress
- Traffic Impacts:
 - Full Detour
- Letting Date: 8/29/2024
- Construction Timing: 3/1/2025

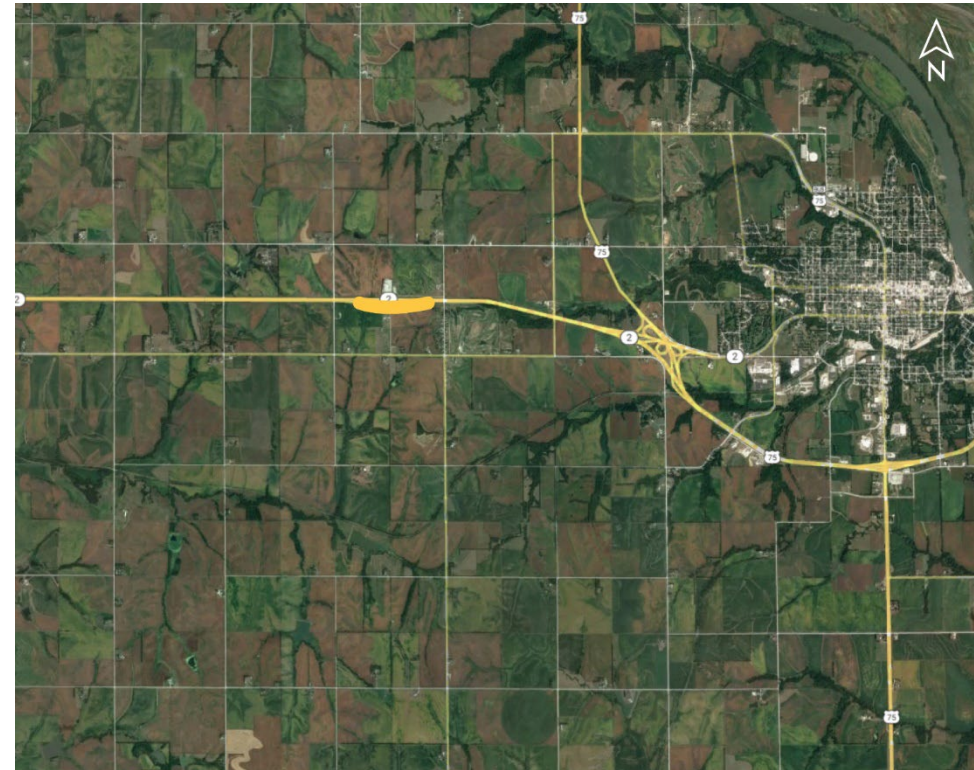
ELK CREEK EAST BRIDGE (MS)

PROJECT NO.: STP-62-7(112); CONTROL NO.: 13536

- Anticipated Utilities Impact:
 - Bridge Repair/Replacement
 - Access Crossings
 - Grading
- Anticipated Request from Utilities:
 - Provide Existing Locations
 - Coordination with NDOT
 - Potholing TBD
- Additional Information:
 - No K-Sheets Required
 - Special Provisions TBD
- Utilities Involved:
 - Omaha PPD, Windstream Comm.

DISTRICT 1-B HIGH MAST TOWER REPLACEMENT PROJECT NO.: STP-2-7(124); CONTROL NO.: 13545

- Project Length: 0
- Scope of Work:
 - ITS/Lighting
 - Grading



DISTRICT 1-B HIGH MAST TOWER REPLACEMENT PROJECT NO.: STP-2-7(124); CONTROL NO.: 13545

- Status: Design
- Right-of-Way: Not Required
- Traffic Impacts:
 - Phase Traffic Control
- Letting Date: 8/29/2024
- Construction Timing: 4/1/2025

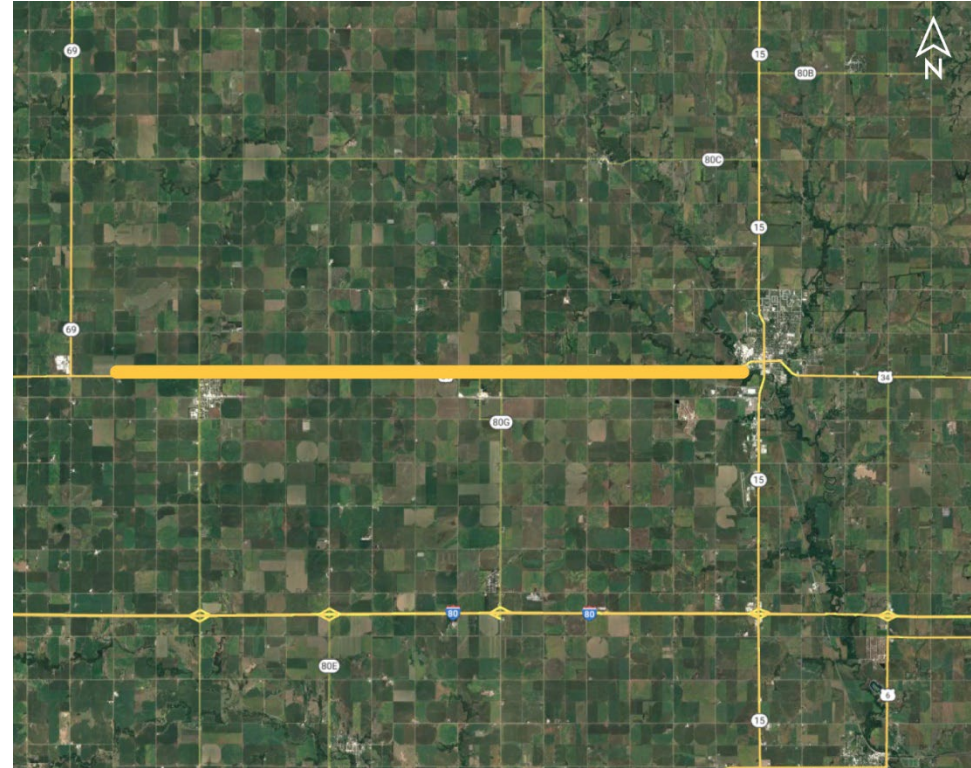
DISTRICT 1-B HIGH MAST TOWER REPLACEMENT PROJECT NO.: STP-2-7(124); CONTROL NO.: 13545

- Anticipated Utilities Impact:
 - Lighting
- Anticipated Request from Utilities:
 - Provide Existing Locations
 - Locates
- Additional Information:
 - No K-Sheets Required
 - Special Provisions TBD
- Utilities Involved:
 - AT&T Comm., Charter Comm. (Spectrum), City of Nebraska City, Great Plains Comm., Lumen (Century Link), Omaha PPD, OneOK (Magellan), Otoe Co. Consolidated RWD, Pinpoint Comm. (Spiral Comm.), Unite Private Networks , Windstream Comm., Zayo Group

SEWARD WEST

PROJECT NO.: STP-34-6(142); CONTROL NO.: 13299

- Project Length: 13.58
- Scope of Work:
 - Resurfacing
 - Culvert Extension/Replace



SEWARD WEST PROJECT NO.: STP-34-6(142); CONTROL NO.: 13299

- Status: Design
- Right-of-Way: In Progress
- Traffic Impacts:
 - Phase Traffic Control
- Letting Date: 8/29/2024
- Construction Timing: 4/22/2025

SEWARD WEST

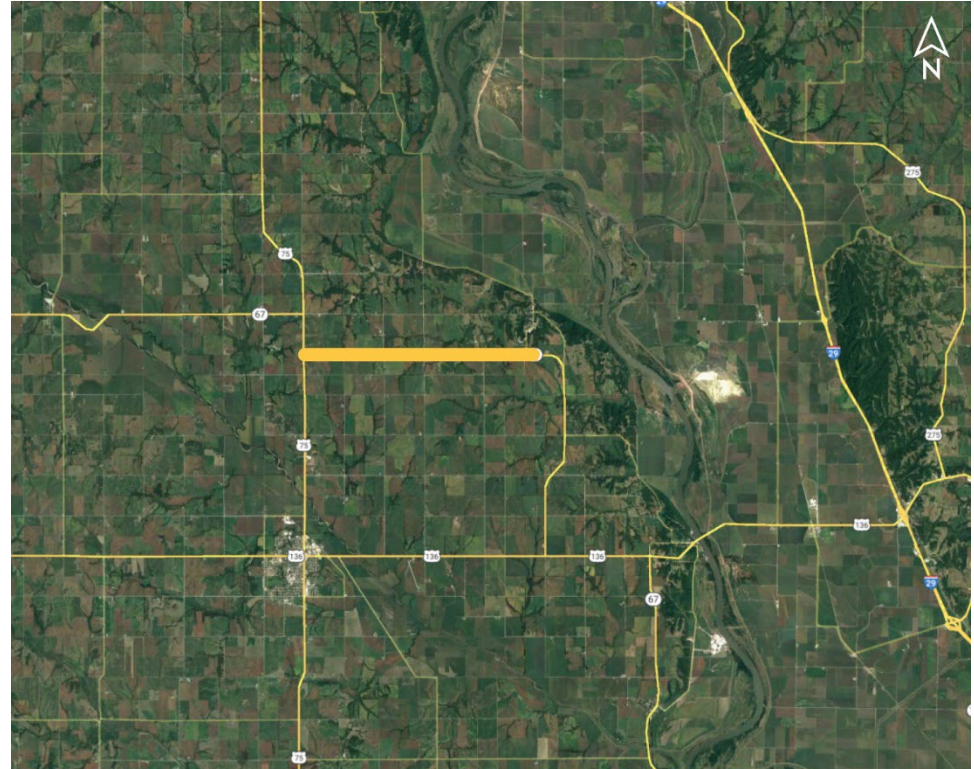
PROJECT NO.: STP-34-6(142); CONTROL NO.: 13299

- Anticipated Utilities Impact:
 - Culvert Extension/Replacement
 - Grading
 - New ROW
- Anticipated Request from Utilities:
 - Provide Existing Locations
 - Coordination with NDOT
- Additional Information:
 - No K-Sheets Required
 - No Special Provisions Required
- Utilities Involved:
 - Allo Comm., Black Hills Energy, Bluestem Network, Charter Comm. (Spectrum), City of Seward, Great Plains Comm., Nebraska PPD, Norris PPD, OPTK Networks (NebraskaLink), Seward Co. PPD, TC Energy, Unite Private Networks, Upper Big Blue NRD, Village of Utica, Windstream Comm.

PERU SPUR - S JCT US-75 (MS)

PROJECT NO.: STP-67-1(120); CONTROL NO.: 13102

- Project Length: 5.54
- Scope of Work:
 - Resurfacing
 - Culvert Extension/Replace



PERU SPUR - S JCT US-75 (MS)

PROJECT NO.: STP-67-1(120); CONTROL NO.: 13102

- Status: Design
- Right-of-Way: Completed
- Traffic Impacts:
 - Phase Traffic Control
- Letting Date: 8/29/2024
- Construction Timing: 5/1/2025

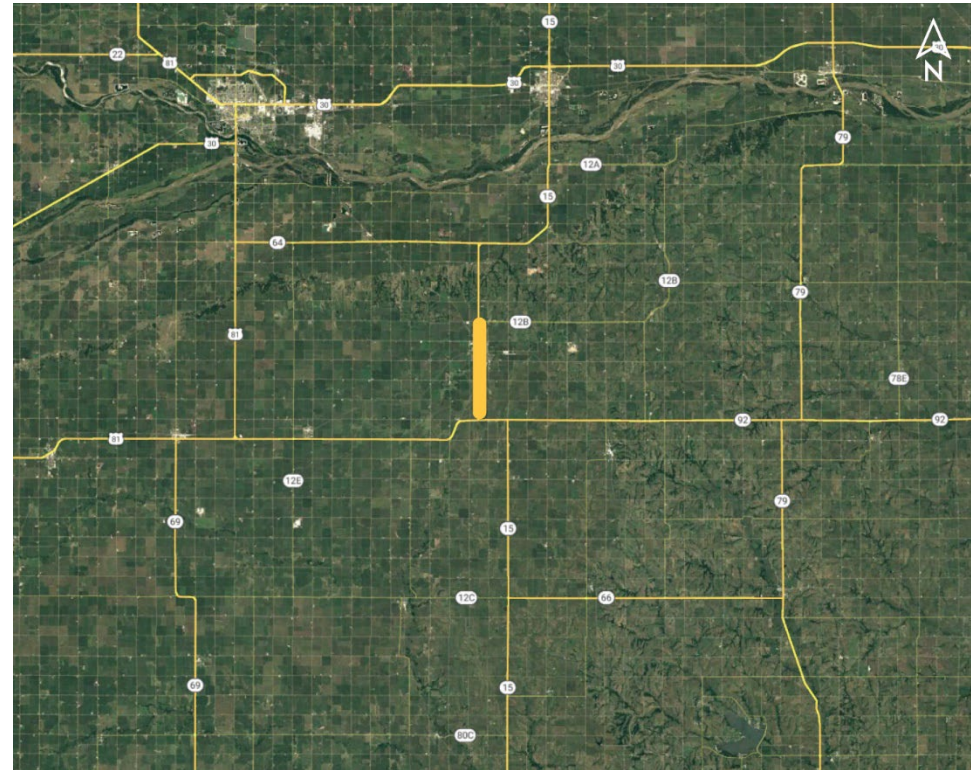
PERU SPUR - S JCT US-75 (MS)

PROJECT NO.: STP-67-1(120); CONTROL NO.: 13102

- Anticipated Utilities Impact:
 - Culvert Extension/Replacement
 - Guardrail
 - Grading
- Anticipated Request from Utilities:
 - Provide Existing Locations
 - Coordination with NDOT
- Additional Information:
 - No K-Sheets Required
 - No Special Provisions Required
- Utilities Involved:
 - City of Auburn, Black Hills Energy, Great Plains Comm., Lumen (Century Link), OneOK (Magellan), Nemaha Co. RWD 1, Northern Natural Gas, Omaha PPD, City of Peru, Unite Private Networks, Windstream Comm.

W JCT N-92 - DAVID CITY PROJECT NO.: STP-15-2(125); CONTROL NO.: 13258

- Project Length: 4.02
- Scope of Work:
 - Resurfacing
 - Culvert Extension/Replace
 - ITS/Lighting



W JCT N-92 - DAVID CITY

PROJECT NO.: STP-15-2(125); CONTROL NO.: 13258

- Status: Design
- Right-of-Way: In Progress
- Traffic Impacts:
 - Full Detour
- Letting Date: 12/12/2024
- Construction Timing: 5/1/2025

W JCT N-92 - DAVID CITY

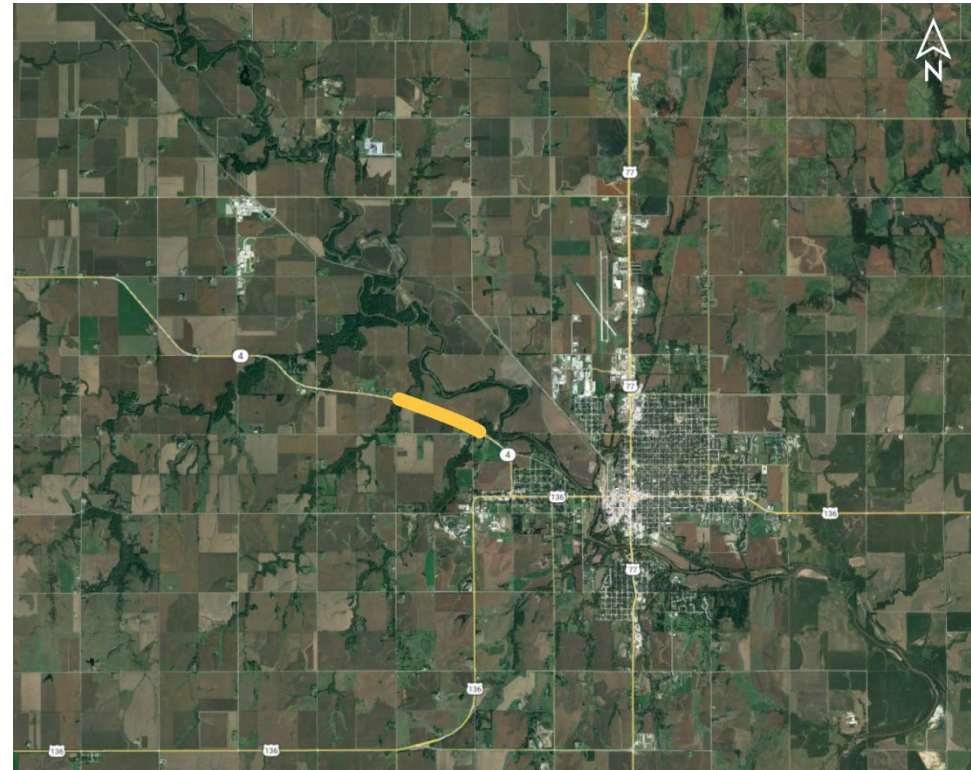
PROJECT NO.: STP-15-2(125); CONTROL NO.: 13258

- Anticipated Utilities Impact:
 - Culvert Extension/Replacement
 - Lighting
 - Grading
- Anticipated Request from Utilities:
 - Provide Existing Locations
 - Coordination with NDOT
- Additional Information:
 - No K-Sheets Required
 - Special Provisions TBD
- Utilities Involved:
 - Black Hills Energy, Butler PPD, Charter Comm. (Spectrum), City of David City, Cogent Comm. Inc. (Sprint & T-Mobile), Lower Platte North NRD, Lumen (Century Link), Timberline Energy, Windstream Comm.

BEATRICE WEST BRIDGES

PROJECT NO.: STP-4-6(117); CONTROL NO.: 13373

- Project Length: 0
- Scope of Work:
 - Bridge Replacement
 - Access X-ings & Shoo-Fly
 - Guardrail



BEATRICE WEST BRIDGES

PROJECT NO.: STP-4-6(117); CONTROL NO.: 13373

- Status: Design
- Right-of-Way: In Progress
- Traffic Impacts:
 - Phase Traffic Control
- Letting Date: 8/29/2024
- Construction Timing: 5/1/2025

BEATRICE WEST BRIDGES

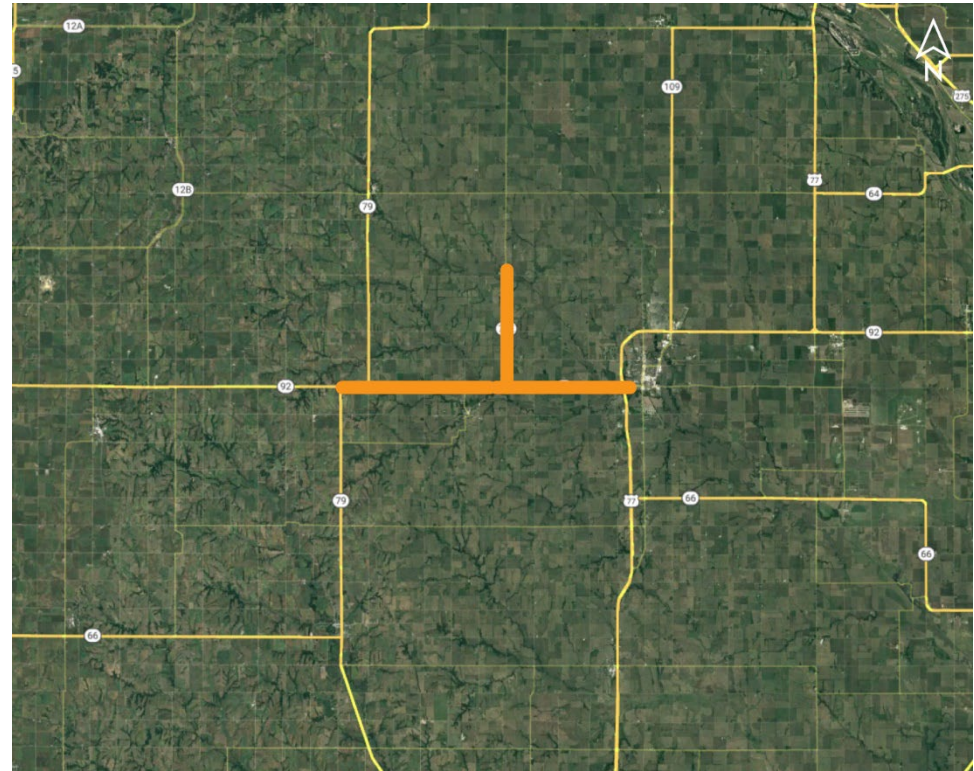
PROJECT NO.: STP-4-6(117); CONTROL NO.: 13373

- Anticipated Utilities Impact:
 - Bridge Repair/Replacement
 - Temp. Roads/Drives
 - New ROW
- Anticipated Request from Utilities:
 - Provide Existing Locations
 - Coordination with NDOT
- Additional Information:
 - K-Sheets TBD
 - Special Provisions TBD
- Utilities Involved:
 - Charter Comm. (Spectrum), City of Beaver City, Diller Telephone Co. , Great Plains Comm., Kinder Morgan, Lower Big Blue NRD, Nebraska PPD, Norris PPD, Northern Natural Gas, Omaha PPD, Pawnee Co. RWD 1, Unite Private Networks, Village of Lewiston, Windstream Comm.

WAHOO WEST (MS)

PROJECT NO.: NH-92-6(123); CONTROL NO.: 13414

- Project Length: 13.96
- Scope of Work:
 - Bridge Repair
 - Resurfacing
 - Culvert Extension/Replace



WAHOO WEST (MS)

PROJECT NO.: NH-92-6(123); CONTROL NO.: 13414

- Status: Design
- Right-of-Way: In Progress
- Traffic Impacts:
 - Phase Traffic Control
- Letting Date: 4/10/2025
- Construction Timing: 6/25/2023

WAHOO WEST (MS)

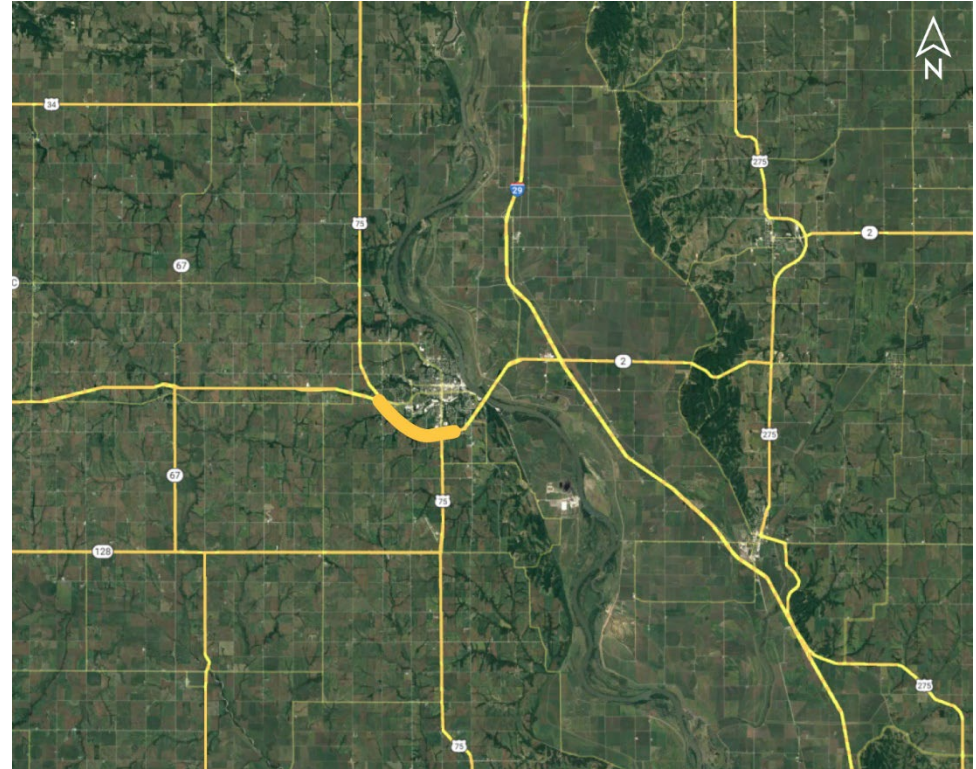
PROJECT NO.: NH-92-6(123); CONTROL NO.: 13414

- Anticipated Utilities Impact:
 - Bridge Repair/Replace
 - Culvert Extension/Replace
 - Grading
- Anticipated Request from Utilities:
 - Provide Existing Locations
 - Coordination with NDOT
- Additional Information:
 - K-Sheets TBD
 - Special Provisions TBD
- Utilities Involved:
 - Butler PPD, City of Wahoo, Northeast Nebr. Telephone Co., Omaha PPD, Unite Private Networks, Village of Weston, Windstream Comm.

NEBRASKA CITY BRIDGES (MS)

PROJECT NO.: NH-2-7(121); CONTROL NO.: 13452

- Project Length: 0
- Scope of Work:
 - Bridge Repair
 - Resurfacing



NEBRASKA CITY BRIDGES (MS)

PROJECT NO.: NH-2-7(121); CONTROL NO.: 13452

- Status: Design
- Right-of-Way: Not Required
- Traffic Impacts:
 - Phase Traffic Control
- Letting Date: 8/29/2024
- Construction Timing: 3/1/2025

NEBRASKA CITY BRIDGES (MS)

PROJECT NO.: NH-2-7(121); CONTROL NO.: 13452

- Anticipated Utilities Impact:
 - Bridge Repair/Replacement
 - Guardrail
 - Grading
- Anticipated Request from Utilities:
 - Provide Existing Locations
 - Coordination with NDOT
- Additional Information:
 - No K-Sheets Required
 - No Special Provisions Required
- Utilities Involved:
 - Charter Comm. (Spectrum), City of Nebraska City, Cogent Comm. Inc. (Sprint & T-Mobile), Great Plains Comm., Lumen (Century Link), Northeast Nebr. Telephone Co., Omaha PPD, Otoe Co. Consolidated RWD, Windstream Comm.

CORDOVA SPUR

PROJECT NO.: STP-S76A(103); CONTROL NO.: 13474

- Project Length: 4.35
- Scope of Work:
 - Resurfacing



CORDOVA SPUR

PROJECT NO.: STP-S76A(103); CONTROL NO.: 13474

- Status: Design
- Right-of-Way: Not Required
- Traffic Impacts:
 - Phase Traffic Control
- Letting Date: 8/29/2024
- Construction Timing: 5/1/2025

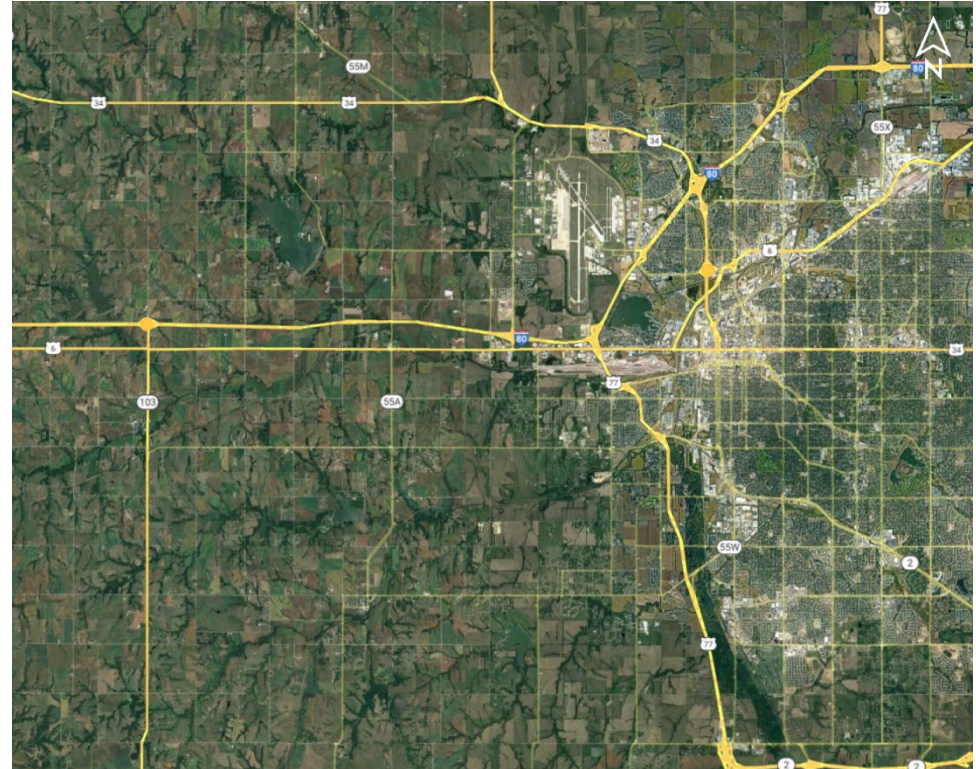
CORDOVA SPUR

PROJECT NO.: STP-S76A(103); CONTROL NO.: 13474

- Anticipated Utilities Impact:
 - No Impacts
- Anticipated Request from Utilities:
 - Provide Existing Locations
- Additional Information:
 - No K-Sheets Required
 - No Special Provisions Required
- Utilities Involved:
 - Lumen (Century Link), Norris PPD, Unite Private Networks, Verizon / MCI, Village of Cordova, Windstream Comm., Zayo Group

DISTRICT 1-A HIGH MAST TOWER REPLACEMENT PROJECT NO.: STP-80-9(209); CONTROL NO.: 13546

- Project Length: 0
- Scope of Work:
 - ITS/Lighting
 - Grading



DISTRICT 1-A HIGH MAST TOWER REPLACEMENT PROJECT NO.: STP-80-9(209); CONTROL NO.: 13546

- Status: Design
- Right-of-Way: Not Required
- Traffic Impacts:
 - Phase Traffic Control
- Letting Date: 8/29/2024
- Construction Timing: 5/1/2025

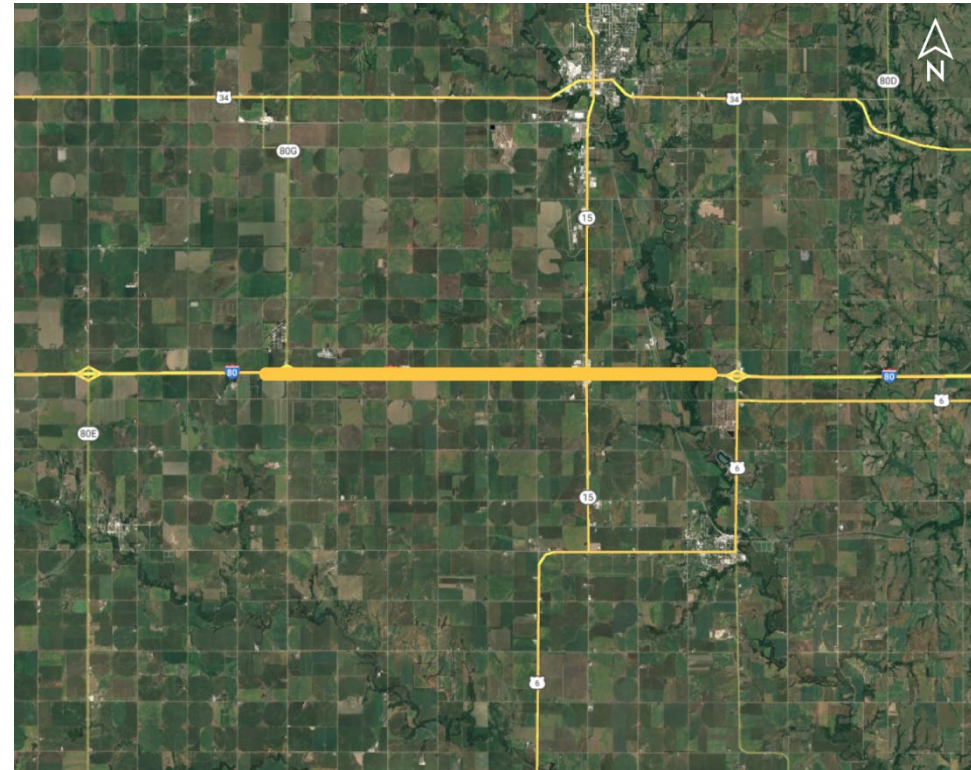
DISTRICT 1-A HIGH MAST TOWER REPLACEMENT PROJECT NO.: STP-80-9(209); CONTROL NO.: 13546

- Anticipated Utilities Impact:
 - Lighting
- Anticipated Request from Utilities:
 - Provide Existing Locations
 - Locates
- Additional Information:
 - No K-Sheets Required
 - Special Provisions TBD
- Utilities Involved:
 - Allo Comm., Black Hills Energy, Charter Comm. (Spectrum), City of Lincoln, Cogent Comm. Inc. (Sprint & T-Mobile), Lincoln Electric System, Lower Platte South NRD, Lumen (Century Link), Norris PPD, Omaha PPD, OPTK Networks (NebraskaLink), Unite Private Networks, Verizon / MCI, Windstream Comm.

GOEHNER - MILFORD

PROJECT NO.: NH-80-8(169); CONTROL NO.: 13556

- Project Length: 9
- Scope of Work:
 - Pavement Repairs



GOEHNER - MILFORD

PROJECT NO.: NH-80-8(169); CONTROL NO.: 13556

- Status: Design
- Right-of-Way: Not Required
- Traffic Impacts:
 - Phase Traffic Control
- Letting Date: 7/25/2024
- Construction Timing: 5/1/2025

GOEHNER - MILFORD

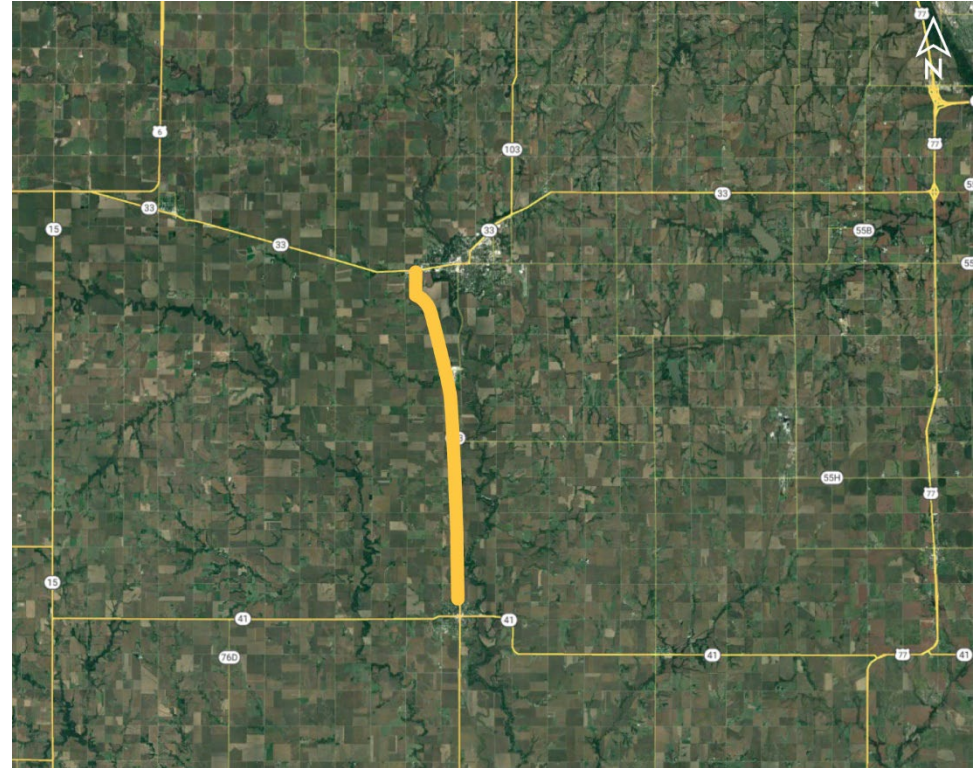
PROJECT NO.: NH-80-8(169); CONTROL NO.: 13556

- Anticipated Utilities Impact:
 - No Impacts
- Anticipated Request from Utilities:
- Additional Information:
 - No K-Sheets Required
 - No Special Provisions Required
- Utilities Involved:
 - Great Plains Comm., Nebraska PPD, Norris PPD, OPTK Networks (NebraskaLink), TC Energy, Unite Private Networks, Verizon / MCI, Windstream Comm.

WILBER NORTH

PROJECT NO.: STP-103-1(112); CONTROL NO.: 13265

- Project Length: 9.44
- Scope of Work:
 - Resurfacing
 - Culvert Extension/Replace
 - Full Depth Pavement



WILBER NORTH

PROJECT NO.: STP-103-1(112); CONTROL NO.: 13265

- Status: Design
- Right-of-Way: Not Required
- Traffic Impacts:
 - Phase Traffic Control
 - Full Detour
 - Local Detour
- Letting Date: 8/29/2024
- Construction Timing: 5/19/2025

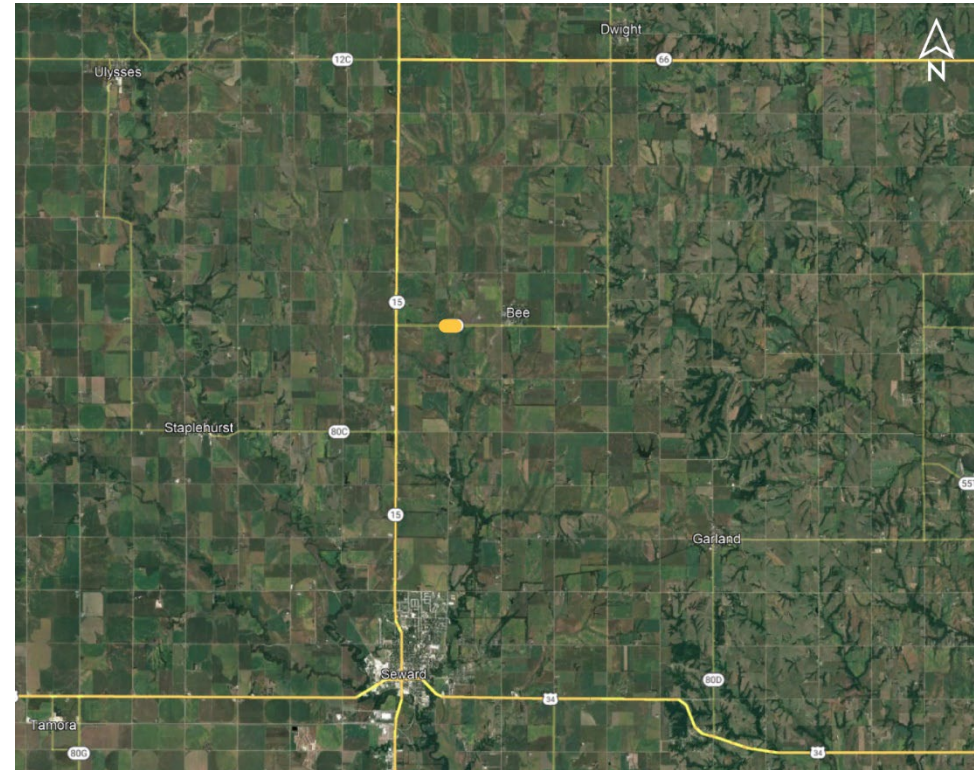
WILBER NORTH PROJECT NO.: STP-103-1(112); CONTROL NO.: 13265

- Anticipated Utilities Impact:
 - Full Depth Pavement
 - Culvert Extension/Replacement
 - Grading
- Anticipated Request from Utilities:
 - Provide Existing Locations
 - Coordination with NDOT
- Additional Information:
 - No K-Sheets Required
 - No Special Provisions Required
- Utilities Involved:
 - Black Hills Energy, Charter Comm. (Spectrum), City of Crete, Nebraska PPD, Norris PPD, Omaha PPD, Unite Private Networks, Windstream Comm.

BEE SPUR BRIDGE

PROJECT NO.: STP-S80B(114); CONTROL NO.: 13201

- Project Length: 0
- Scope of Work:
 - Bridge Replacement
 - Guardrail



BEE SPUR BRIDGE

PROJECT NO.: STP-S80B(114); CONTROL NO.: 13201

- Status: Design
- Right-of-Way: In Progress
- Traffic Impacts:
 - Local Detour
- Letting Date: 8/29/2024
- Construction Timing: 6/2/2025

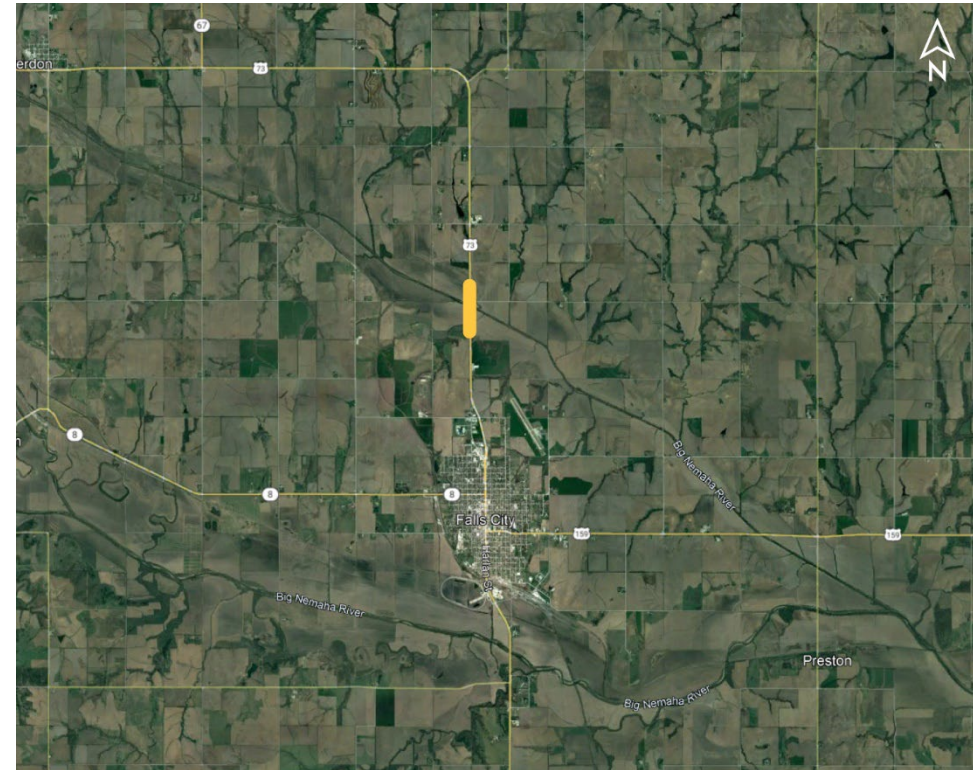
BEE SPUR BRIDGE PROJECT NO.: STP-S80B(114); CONTROL NO.: 13201

- Anticipated Utilities Impact:
 - Bridge Repair/Replacement
 - Culvert Extension/Replacement
 - Access Crossings
- Anticipated Request from Utilities:
 - Provide Existing Locations
 - Coordination with NDOT
- Additional Information:
 - No K-Sheets Required
 - Special Provisions TBD
- Utilities Involved:
 - Nebraska PPD, Windstream Comm.

FALLS CITY NORTH BRIDGES (MS)

PROJECT NO.: NH-73-1(120); CONTROL NO.: 13455

- Project Length: 0
- Scope of Work:
 - Bridge Repair
 - Resurfacing



FALLS CITY NORTH BRIDGES (MS)

PROJECT NO.: NH-73-1(120); CONTROL NO.: 13455

- Status: Design
- Right-of-Way: Not Required
- Traffic Impacts:
 - Phase Traffic Control
- Letting Date: 8/29/2024
- Construction Timing: 3/1/2025

FALLS CITY NORTH BRIDGES (MS)

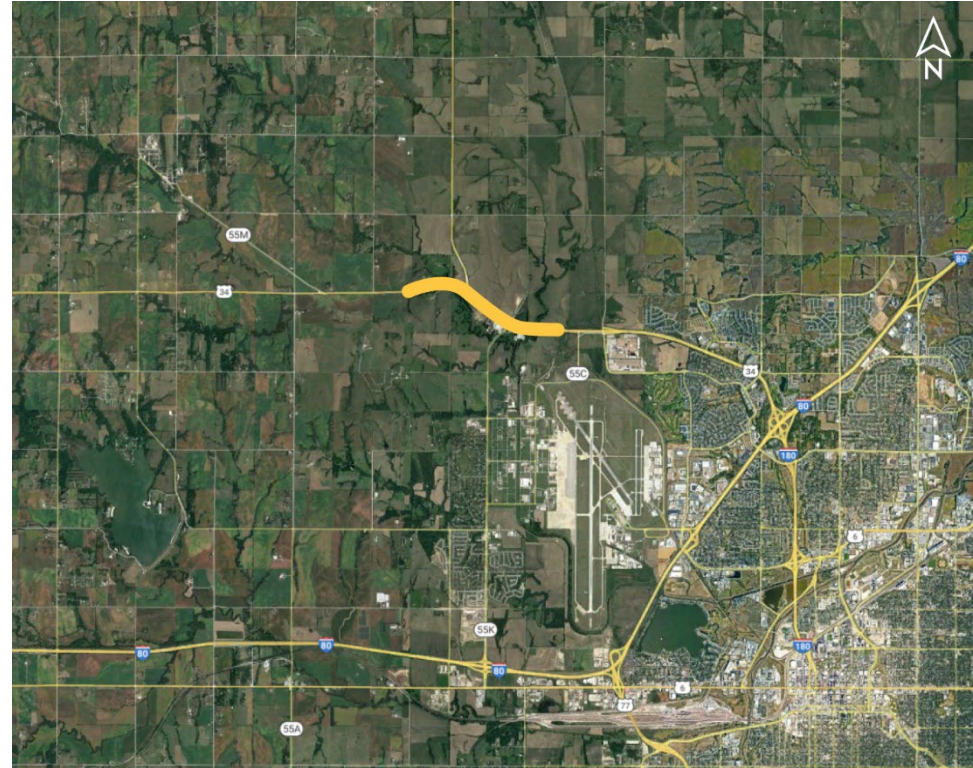
PROJECT NO.: NH-73-1(120); CONTROL NO.: 13455

- Anticipated Utilities Impact:
 - Bridge Repair/Replacement
 - Guardrail
- Anticipated Request from Utilities:
 - Provide Existing Locations
 - Coordination with NDOT
- Additional Information:
 - No K-Sheets Required
 - No Special Provisions Required
- Utilities Involved:
 - Charter Comm. (Spectrum), City of Falls City, Omaha PPD, OneOK (Magellan), Richardson Co. RWD 2, SE Nebraska Comm.

LINCOLN WEST BRIDGES (MS)

PROJECT NO.: STP-NH-34-6(143); CONTROL NO.: 13454

- Project Length: 0
- Scope of Work:
 - Bridge Repair
 - Resurfacing



LINCOLN WEST BRIDGES (MS)

PROJECT NO.: STP-NH-34-6(143); CONTROL NO.: 13454

- Status: Design
- Right-of-Way: Not Required
- Traffic Impacts:
 - Phase Traffic Control
- Letting Date: 8/29/2024
- Construction Timing: 3/1/2025

LINCOLN WEST BRIDGES (MS)

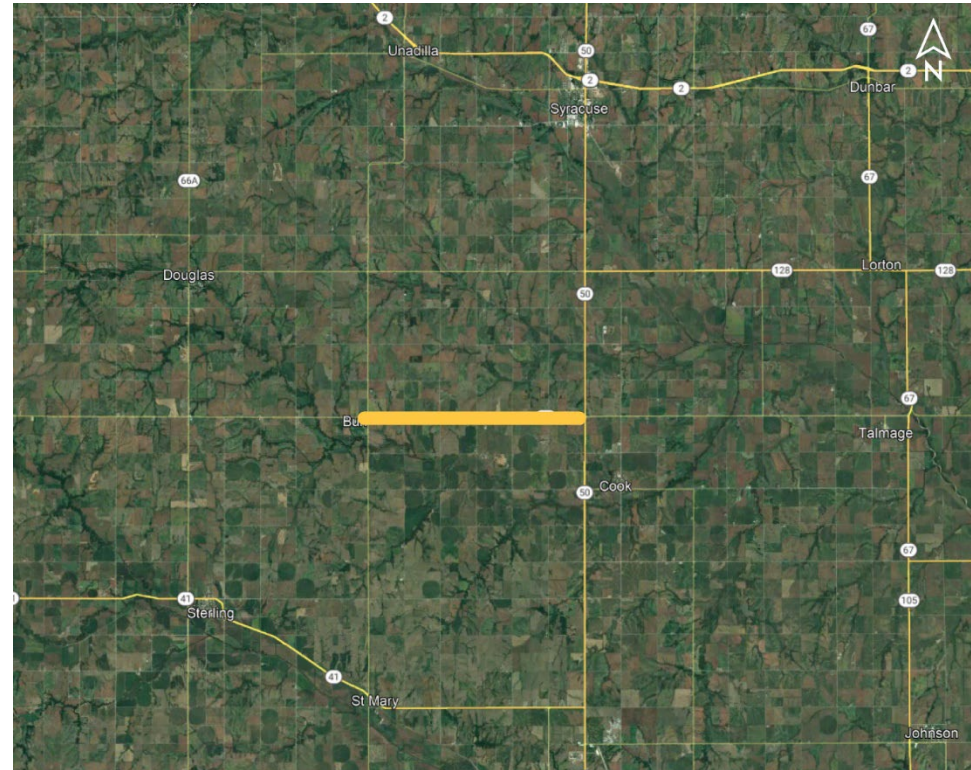
PROJECT NO.: STP-NH-34-6(143); CONTROL NO.: 13454

- Anticipated Utilities Impact:
 - Bridge Repair/Replacement
 - Access Crossings
 - Guardrail
- Anticipated Request from Utilities:
 - Provide Existing Locations
 - Coordination with NDOT
- Additional Information:
 - No K-Sheets Required
 - No Special Provisions Required
- Utilities Involved:
 - Black Hills Energy, Lincoln Electric System., Lumen (Century Link), Nebraska PPD, Norris PPD, Unite Private Networks, Village of Table Rock, Windstream Comm.

BURR SPUR (MS)

PROJECT NO.: STP-S66E(104); CONTROL NO.: 13330

- Project Length: 6.2
- Scope of Work:
 - Resurfacing
 - Culvert Extension/Replace
 - Guardrail



BURR SPUR (MS)

PROJECT NO.: STP-S66E(104); CONTROL NO.: 13330

- Status: Design
- Right-of-Way: In Progress
- Traffic Impacts:
 - Phase Traffic Control
- Letting Date: 8/29/2024
- Construction Timing: 7/22/2025

BURR SPUR (MS)

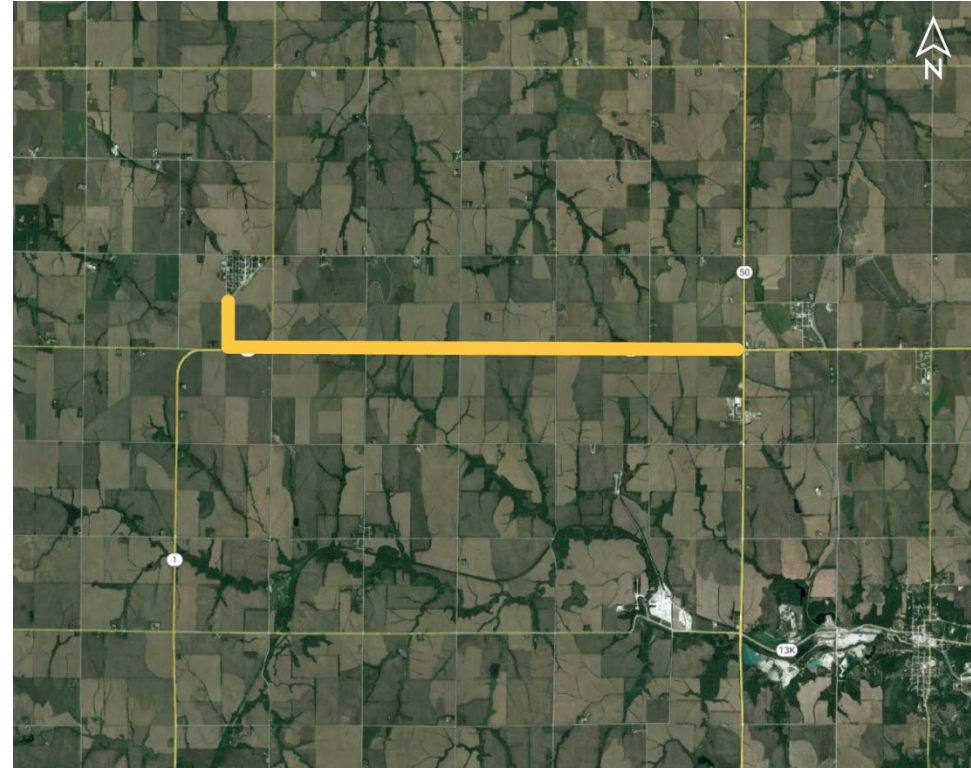
PROJECT NO.: STP-S66E(104); CONTROL NO.: 13330

- Anticipated Utilities Impact:
 - Culvert Extension/Replacement
 - Grading
 - Bridge Repair/Replacement
- Anticipated Request from Utilities:
 - Provide Existing Locations
 - Coordination with NDOT
- Additional Information:
 - No K-Sheets Required
 - Special Provisions TBD
- Utilities Involved:
 - City of Syracuse, Great Plains Comm., Omaha PPD, Otoe Co. Consolidated RWD, Village of Burr, Windstream Comm.

MURDOCK SPUR - N-50

PROJECT NO.: STP-1-7(109); CONTROL NO.: 13415

- Project Length: 6.24
- Scope of Work:
 - Resurfacing
 - Culvert Extension/Replace



MURDOCK SPUR - N-50

PROJECT NO.: STP-1-7(109); CONTROL NO.: 13415

- Status: Design
- Right-of-Way: In Progress
- Traffic Impacts:
 - Phase Traffic Control
- Letting Date: 8/29/2024
- Construction Timing: 7/22/2025

MURDOCK SPUR - N-50

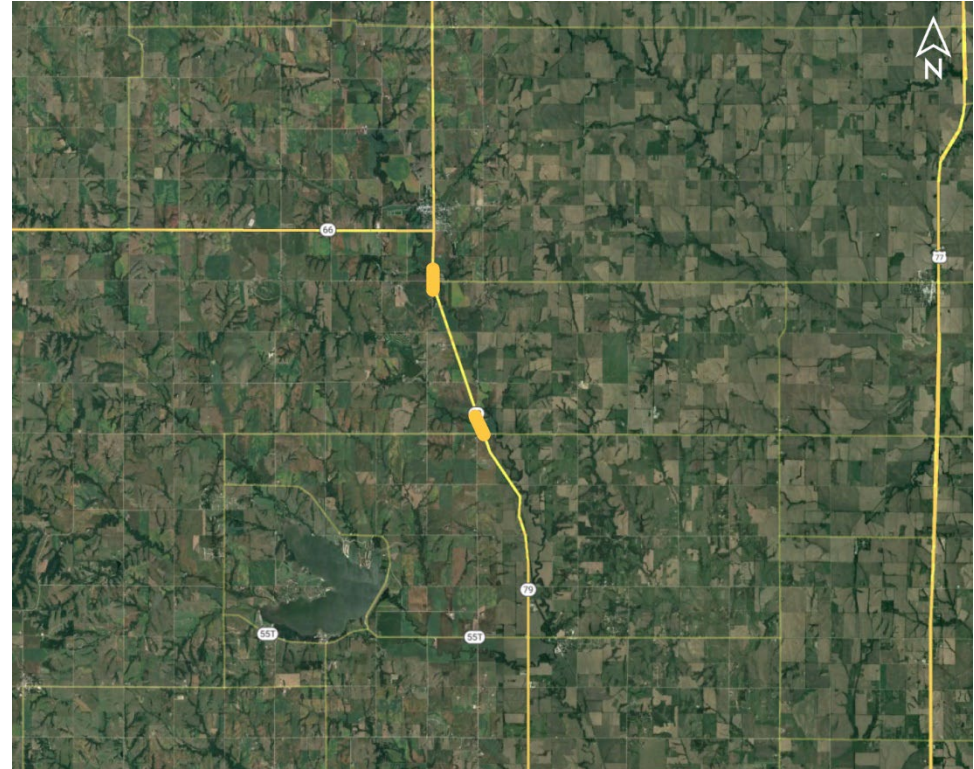
PROJECT NO.: STP-1-7(109); CONTROL NO.: 13415

- Anticipated Utilities Impact:
 - Culvert Extension/Replacement
 - Grading
 - New ROW
- Anticipated Request from Utilities:
 - Provide Existing Locations
 - Coordination with NDOT
- Additional Information:
 - No K-Sheets Required
 - Special Provisions TBD
- Utilities Involved:
 - Black Hills Energy, Cass CO. RWD 2, Cogent Comm. Inc. (Sprint & T-Mobile), Great Plains Comm., Northern Natural Gas, Omaha PPD, OPTK Networks (NebraskaLink), Otoe Co. Consolidated RWD, Unite Private Networks, Viaero Fiber Net., Village of Manley, Village of Murdock, Windstream Comm.

AGNEW NORTH BRIDGES (MS)

PROJECT NO.: STP-79-2(114); CONTROL NO.: 13457

- Project Length: 0
- Scope of Work:
 - Bridge Repair
 - Resurfacing



AGNEW NORTH BRIDGES (MS)

PROJECT NO.: STP-79-2(114); CONTROL NO.: 13457

- Status: Design
- Right-of-Way: Not Required
- Traffic Impacts:
 - Phase Traffic Control
- Letting Date: 8/29/2024
- Construction Timing: 3/1/2025

AGNEW NORTH BRIDGES (MS)

PROJECT NO.: STP-79-2(114); CONTROL NO.: 13457

- Anticipated Utilities Impact:
 - Bridge Repair/Replacement
- Anticipated Request from Utilities:
 - Provide Existing Locations
 - Coordination with NDOT
- Additional Information:
 - No K-Sheets Required
 - No Special Provisions Required
- Utilities Involved:
 - Butler PPD, Cogent Comm. Inc. (Sprint & T-Mobile), Windstream Comm.

QUESTIONS & WRAP UP

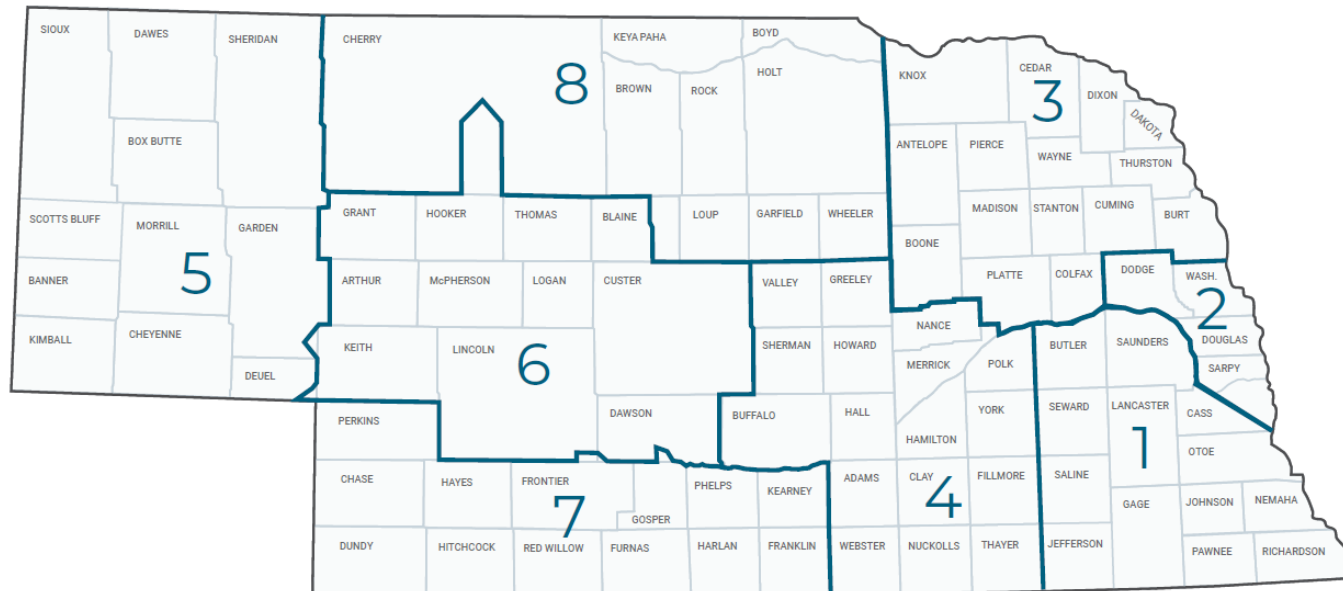
ANY FINAL QUESTIONS?

Ask them now!

If you have questions after this meeting, or would like to view more detailed project maps, please reach out to your utility coordinator.

HAVE A QUESTION ABOUT A PROJECT YOUR UTILITY IS INVOLVED IN?

Contact your district's utility coordinator!



Utility Coordinators

District 4

Don Horton
402-479-4732
don.horton@nebraska.gov

Utility Engineer

Dave Hansen
402-479-4459
david.t.hansen@nebraska.gov

Districts 5, 6, & 7

Rhett Robinson
402-479-3552
rhett.robinson@nebraska.gov

Professional Engineer

Kathy Fischer
402-479-4446
katharine.fischer@nebraska.gov

Districts 1 & 8

Katie Acevedo
402-479-3999
katie.acevedo@nebraska.gov

Utilities Section

PO Box 94759
Lincoln, NE 68509-4759
NDOT.RD-Utilities@nebraska.gov

Districts 2 & 3

Curt Yager
402-479-4425
curt.yager@nebraska.gov

WE NEED YOUR FEEDBACK

Your valuable feedback helps these meetings – and NDOT's utility coordination program – be better.

Use your phone's camera to scan this QR code or use our paper survey.



VISIT OUR WEBSITE

Visit [NDOT.info/utility](https://ndot.info/utility) for more information on:

- Utility accommodation
- Permitting
- Coordination
- Project information
- Reimbursements
- Additional information



Thank You



NEBRASKA
Good Life. Great Journey.