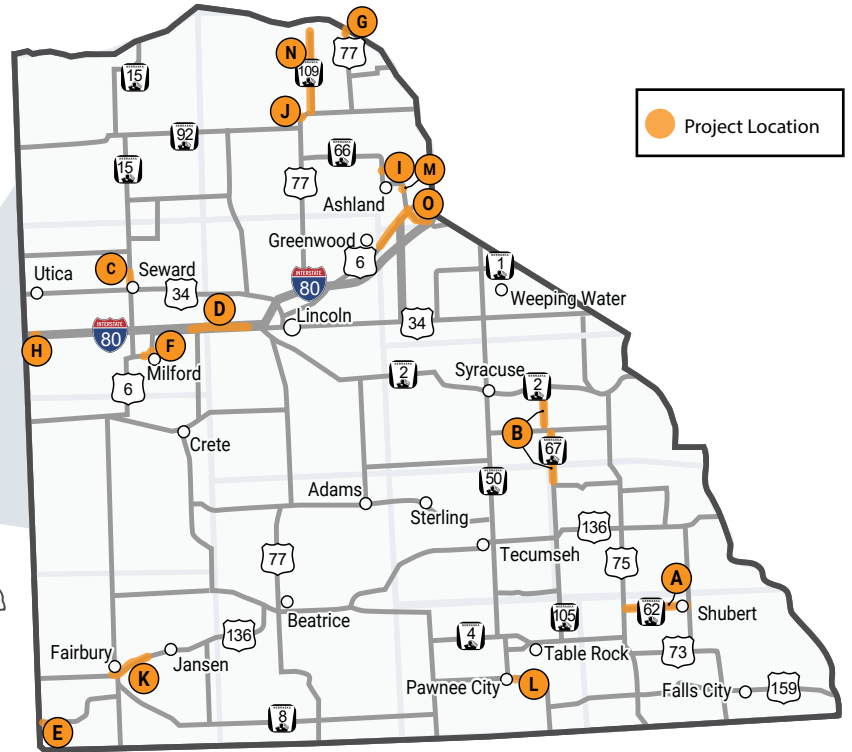
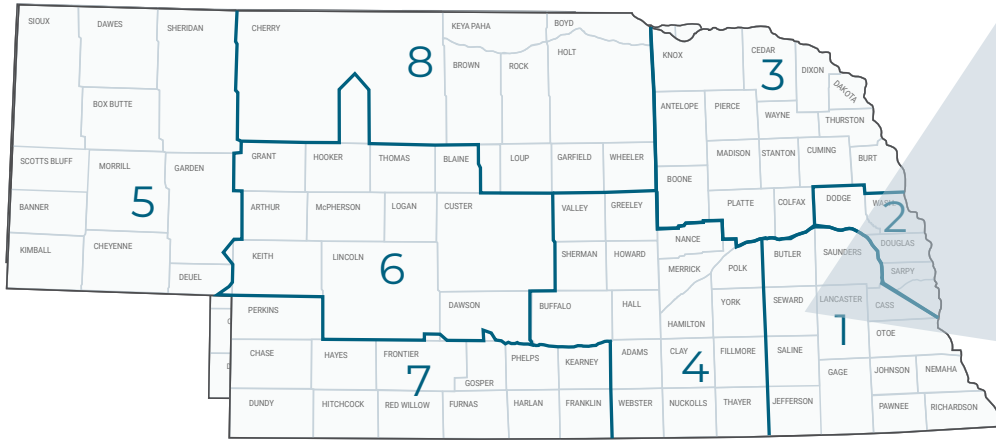


## District 1 Fiscal Year 2024



The following projects are anticipated to let during Fiscal Year 2024.\*

Project Information	Anticipated Construction Timing	Status**	Anticipated Utilities Impacts	Additional Information	Utilities Involved
<b>A</b> <b>US-75 – N-67</b> STP-62-7(105); C.N. 13098 Project Length: 8.5	3/11/2024	Preparing for Bid	<ul style="list-style-type: none"> <li>Culvert Extension/Replacement</li> <li>Grading</li> <li>Guardrail</li> </ul>	<ul style="list-style-type: none"> <li>No K-Sheets Required</li> <li>Special Provisions Required</li> </ul>	<ul style="list-style-type: none"> <li>AT&amp;T Communications</li> <li>Charter Communications</li> <li>Cogent Communications Inc.</li> <li>Lumen</li> <li>Nebraska Public Power District</li> <li>Omaha Public Power District</li> <li>Southeast Nebraska Communications</li> <li>Unite Private Networks</li> <li>Village of Shubert</li> <li>Village of Stella</li> <li>Windstream Communications</li> <li>Zayo Group</li> </ul>
<b>B</b> <b>N-105 North (MS)</b> STP-67-1(122); C.N. 13104 Project Length: 8.6	3/25/2024	Design	<ul style="list-style-type: none"> <li>Bridge Repair/Replacement</li> <li>Culvert Extension/Replacement</li> <li>Guardrail</li> </ul>	<ul style="list-style-type: none"> <li>No K-Sheets Required</li> <li>Special Provisions Required</li> </ul>	<ul style="list-style-type: none"> <li>City of Nebraska City</li> <li>Nemaha Co. RWD 2</li> <li>Omaha Public Power District</li> <li>Otoe Co. Consolidated RWD</li> <li>Village of Talmage</li> <li>Windstream Communications</li> </ul>
<b>C</b> <b>US-34 North &amp; South Seward</b> STP-15-2(117); C.N. 12080 Project Length: 1.44	4/1/2024	Design	<ul style="list-style-type: none"> <li>Urban Reconstruction</li> <li>Lighting</li> <li>Culvert Extension/Replacement</li> </ul>	<ul style="list-style-type: none"> <li>K-Sheets Required</li> <li>Special Provisions Required</li> </ul>	<ul style="list-style-type: none"> <li>Allo Communications</li> <li>Black Hills Energy</li> <li>Bluestem Network</li> <li>Charter Communications</li> <li>City of Seward</li> <li>Great Plains Communications</li> <li>Unite Private Networks</li> <li>Windstream Communications</li> </ul>
<b>D</b> <b>Pleasant Dale – NW 56th St</b> NH-80-8(103); C.N. 12591 Project Length: 7.6	4/1/2024	Preparing for Bid	<ul style="list-style-type: none"> <li>New Alignment</li> <li>Grading</li> <li>Bridge Repair/Replacement</li> </ul>	<ul style="list-style-type: none"> <li>K-Sheets Required</li> <li>Special Provisions Required</li> </ul>	<ul style="list-style-type: none"> <li>Black Hills Energy</li> <li>Charter Communications</li> <li>City of Lincoln</li> <li>Cox Communications</li> <li>Hamilton Telecom.</li> <li>Lincoln Electric System</li> <li>Norris Public Power District</li> <li>OneOK</li> <li>OPTK Networks</li> <li>Unite Private Networks</li> <li>Verizon / MCI</li> <li>Windstream Communications</li> </ul>
<b>E</b> <b>Rose Creek Bridge West of Reynolds</b> STP-8-6(115); C.N. 13238 Project Length: 0.21	4/1/2024	Preparing for Bid	<ul style="list-style-type: none"> <li>Bridge Repair/Replacement</li> <li>Grading</li> <li>Guardrail</li> </ul>	<ul style="list-style-type: none"> <li>No K-Sheets Required</li> <li>Special Provisions Required</li> </ul>	<ul style="list-style-type: none"> <li>Great Plains Communications</li> <li>Norris Public Power District</li> </ul>
<b>F</b> <b>In Milford</b> STP-6-6(163); C.N. 13273A Project Length: 1.03	4/1/2024	Preparing for Bid	<ul style="list-style-type: none"> <li>Urban Reconstruction</li> <li>Lighting</li> <li>New ROW</li> </ul>	<ul style="list-style-type: none"> <li>K-Sheets Required</li> <li>Special Provisions Required</li> </ul>	<ul style="list-style-type: none"> <li>Black Hills Energy</li> <li>City of Milford</li> <li>Nebraska Public Power District</li> <li>Norris Public Power District</li> <li>Unite Private Networks</li> <li>Verizon / MCI</li> <li>Windstream Communications</li> </ul>
<b>G</b> <b>Fremont Southwest Bridge</b> S-77-2(1087); C.N. 13394B Project Length: 0.00	4/1/2024	Design	<ul style="list-style-type: none"> <li>Bridge Repair/Replacement</li> <li>Grading</li> <li>Access Crossings</li> </ul>	<ul style="list-style-type: none"> <li>No K-Sheets Required</li> <li>Special Provisions Required</li> </ul>	<ul style="list-style-type: none"> <li>Charter Communications</li> <li>Lumen</li> <li>Northeast Nebraska Telephone Co.</li> <li>Omaha Public Power District</li> </ul>
<b>H</b> <b>Utica Interchange</b> S-L80F(1011); C.N. 13532 Project Length: 0.00	4/1/2024	Preparing for Bid	<ul style="list-style-type: none"> <li>Bridge Repair/Replacement</li> </ul>	<ul style="list-style-type: none"> <li>No K-Sheets Required</li> <li>No Special Provisions Required</li> </ul>	<ul style="list-style-type: none"> <li>Norris Public Power District</li> <li>Windstream Communications</li> </ul>

**\*Disclaimers:**

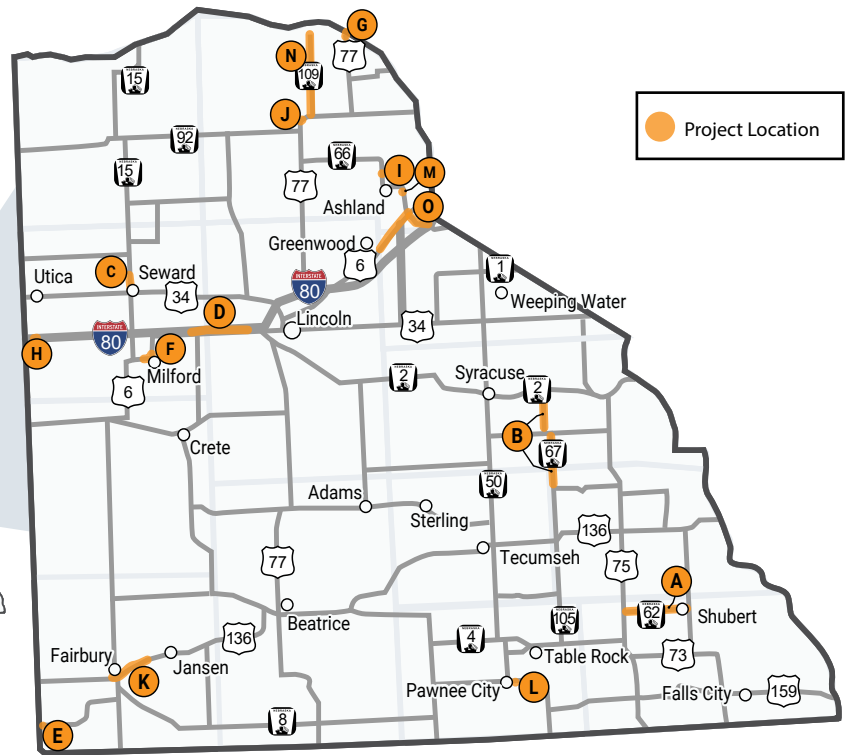
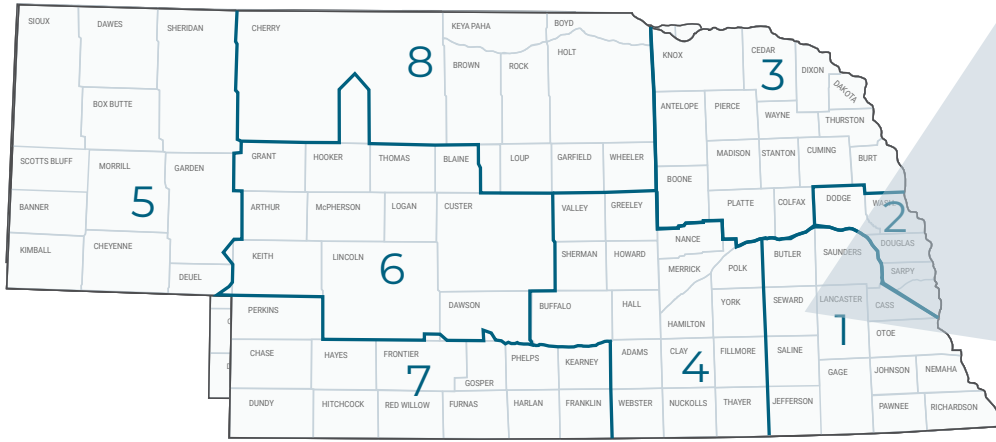
- Information is current as of September 2023 and is subject to change
- Project list will be updated annually at:  
<http://dot.nebraska.gov/business-center/business-opp/hwy-bridge-lp/upcoming-projects/>

**\*\*Status indicates the level of project information available at the time the quantities were calculated**

- Planning (5-15%), Design (15-90%), Contract Prep (90+%), Award Pending (100%)

## District 1 (continued)

Fiscal Year 2024



The following projects are anticipated to let during Fiscal Year 2024.\*

Project Information	Anticipated Construction Timing	Status**	Anticipated Utilities Impacts	Additional Information	Utilities Involved
<b>I</b> <b>US-77/N-66 Intersection Lighting</b> ELEC-77-3(1041); C.N. 13468 Project Length: 0	5/1/2024	Design	<ul style="list-style-type: none"> <li>Lighting</li> <li>New ROW</li> </ul>	<ul style="list-style-type: none"> <li>No K-Sheets Required</li> <li>Special Provisions Required</li> </ul>	<ul style="list-style-type: none"> <li>Allo Communications</li> <li>Black Hills Energy</li> <li>Charter Communications</li> <li>City of Fremont</li> <li>City of Sandy Pointe</li> <li>Great Plains Communications</li> <li>Lumen</li> <li>Northeast Nebraska Telephone Co.</li> <li>Omaha Public Power District</li> <li>Windstream Communications</li> </ul>
<b>J</b> <b>Wahoo Intersection</b> MISC-77-6(1080); C.N. 13502 Project Length: 0.54	5/13/2024	Design	<ul style="list-style-type: none"> <li>New Alignment</li> <li>Grading</li> <li>New ROW</li> </ul>	<ul style="list-style-type: none"> <li>K-Sheets Required</li> <li>Special Provisions Required</li> </ul>	<ul style="list-style-type: none"> <li>City of Wahoo</li> <li>Lower Platte North NRD</li> <li>Nebraska Dept. of Natural Resources</li> <li>Omaha Public Power District</li> <li>Windstream Communications</li> </ul>
<b>K</b> <b>Fairbury East (MS)</b> NH-136-6(127); C.N. 13410 Project Length: 5.16	6/10/2024	Design	<ul style="list-style-type: none"> <li>Culvert Extension/Replacement</li> <li>Grading</li> <li>Access Crossings</li> </ul>	<ul style="list-style-type: none"> <li>No K-Sheets Required</li> <li>Special Provisions Required</li> </ul>	<ul style="list-style-type: none"> <li>Black Hills Energy</li> <li>Charter Communications</li> <li>City of Fairbury</li> <li>Diller Telephone Co.</li> <li>Great Plains Communications</li> <li>Little Blue NRD</li> <li>Norris Public Power District</li> <li>Village of Jansen</li> <li>Windstream Communications</li> </ul>
<b>L</b> <b>Pawnee City Southeast Resurfacing</b> STP-50-1(116); C.N. 11895A Project Length: 12.35	6/17/2023	Preparing for Bid	<ul style="list-style-type: none"> <li>No Impacts</li> </ul>	<ul style="list-style-type: none"> <li>No K-Sheets Required</li> <li>No Special Provisions Required</li> </ul>	<ul style="list-style-type: none"> <li>Black Hills Energy</li> <li>Charter Communications</li> <li>City of Pawnee City</li> <li>Great Plains Communications</li> <li>Nebraska Public Power District</li> <li>Omaha Public Power District</li> <li>Pawnee Co. RWD 1</li> <li>Village of Dubois</li> <li>Windstream Communications</li> </ul>
<b>M</b> <b>Ashland Mitigation Site</b> MISC-79-2(1019); C.N. 10584B Project Length: 0.00	7/1/2024	Design	<ul style="list-style-type: none"> <li>Grading</li> </ul>	<ul style="list-style-type: none"> <li>No K-Sheets Required</li> <li>No Special Provisions Required</li> </ul>	<ul style="list-style-type: none"> <li>AT&amp;T Communications</li> <li>Charter Communications</li> <li>Omaha Public Power District</li> <li>Windstream Communications</li> </ul>
<b>N</b> <b>Mead-Fremont</b> S-77-2(1086); C.N. 13394A Project Length: 11.37	7/8/2024	Design	<ul style="list-style-type: none"> <li>Bridge Repair/Replacement</li> </ul>	<ul style="list-style-type: none"> <li>No K-Sheets Required</li> <li>No Special Provisions Required</li> </ul>	<ul style="list-style-type: none"> <li>Charter Communications</li> <li>City of Fremont</li> <li>Great Plains Communications</li> <li>Lumen</li> <li>Northeast Nebraska Telephone Co.</li> <li>Northern Natural Gas</li> <li>NuStar Pipeline</li> <li>Omaha Public Power District</li> <li>Windstream Communications</li> </ul>
<b>O</b> <b>Ashland East</b> STP-66-6(110); C.N. 13392 Project Length: 3.26	9/9/2024	Preparing for Bid	<ul style="list-style-type: none"> <li>No Impacts</li> </ul>	<ul style="list-style-type: none"> <li>No K-Sheets Required</li> <li>No Special Provisions Required</li> </ul>	<ul style="list-style-type: none"> <li>Allo Communications</li> <li>Black Hills Energy</li> <li>Charter Communications</li> <li>City of Ashland</li> <li>City of Lincoln</li> <li>Lumen</li> <li>Omaha Public Power District</li> <li>OPTK Networks</li> <li>Unite Private Networks</li> <li>Verizon / MCI</li> <li>Windstream Communications</li> </ul>

**\*Disclaimers:**

- Information is current as of September 2023 and is subject to change
- Project list will be updated annually at:  
<http://dot.nebraska.gov/business-center/business-opp/hwy-bridge-lp/upcoming-projects/>

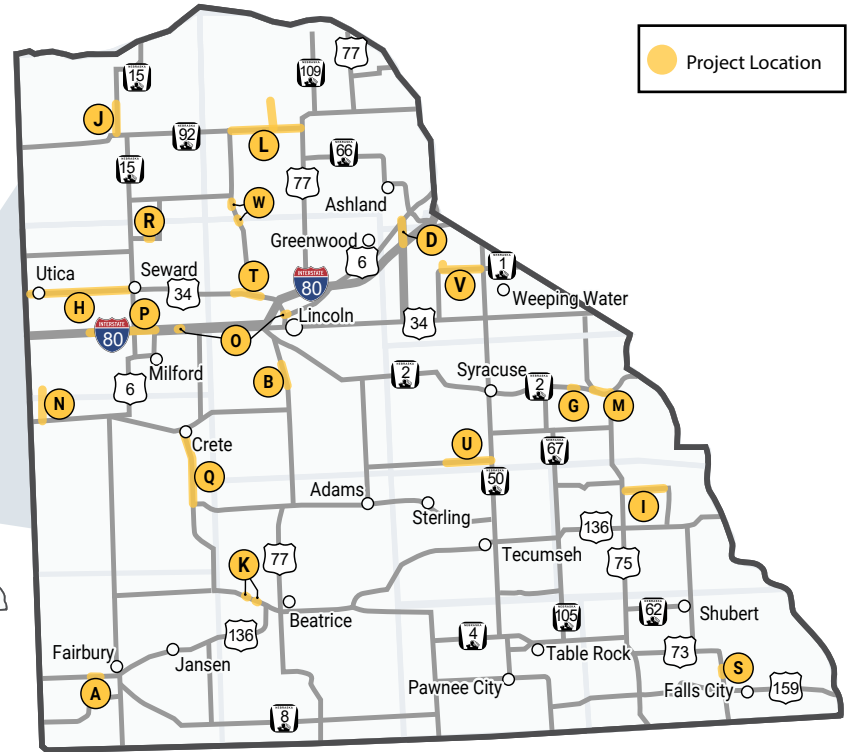
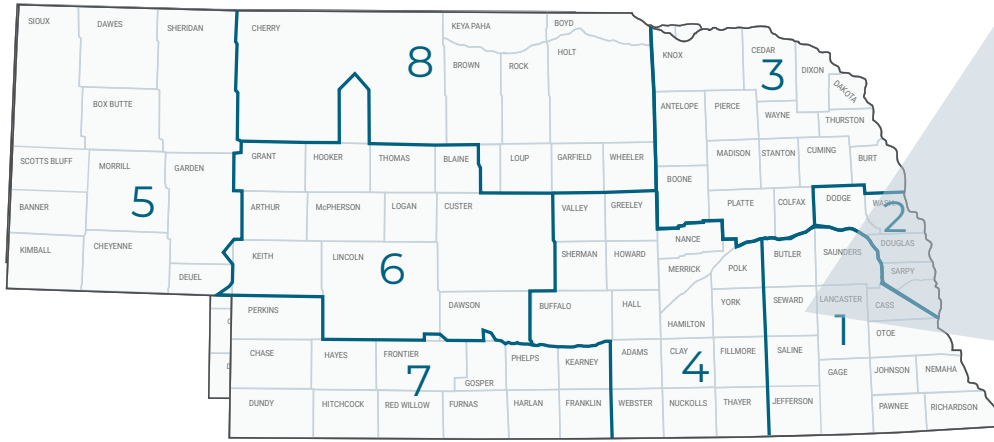
**\*\*Status indicates the level of project information available at the time the quantities were calculated**

- Planning (5-15%), Design (15-90%), Contract Prep (90+%), Award Pending (100%)

# Nebraska Surface Transportation Program Project Projections

## District 1

Fiscal Year 2025



The following projects are anticipated to let during Fiscal Year 2025.\*

Project Information	Anticipated Construction Timing	Status**	Anticipated Utilities Impacts	Additional Information	Utilities Involved
<b>A</b> Fairbury West Bridge (MS) NH-136-6(121); C.N. 13183 Project Length: 1000'	3/17/2025	Design	<ul style="list-style-type: none"> <li>Bridge Repair/Replacement</li> <li>Access Crossings</li> </ul>	<ul style="list-style-type: none"> <li>K-Sheets Required</li> <li>Special Provisions Required</li> </ul>	<ul style="list-style-type: none"> <li>Black Hills Energy</li> <li>Charter Communications</li> <li>City of Fairbury</li> <li>Little Blue NRD</li> <li>Windstream Communications</li> </ul>
<b>B</b> Lincoln West Beltway S-77-2(1074); C.N. 12552A Project Length: 0.00	4/1/2025	Design	<ul style="list-style-type: none"> <li>Urban Reconstruction</li> <li>Culvert Extension/Replacement</li> <li>Bridge Repair/Replacement</li> </ul>	<ul style="list-style-type: none"> <li>K-Sheets Required</li> <li>Special Provisions Required</li> </ul>	<ul style="list-style-type: none"> <li>Allo Communications</li> <li>Black Hills Energy</li> <li>City of Lincoln</li> <li>Lincoln Electric System</li> <li>Lower Platte South NRD</li> <li>Nebraska Public Power District</li> <li>Norris Public Power District</li> <li>OneOK</li> <li>OPTK Networks</li> <li>Verizon / MCI</li> <li>Windstream Communications</li> </ul>
<b>C</b> Blue River Beaver Crossing STP-L80E(113); C.N. 13182 Project Length: 0.00	4/1/2025	Design	<ul style="list-style-type: none"> <li>Bridge Repair/Replacement</li> <li>Access Crossings</li> <li>Grading</li> </ul>	<ul style="list-style-type: none"> <li>No K-Sheets Required</li> <li>No Special Provisions Required</li> </ul>	<ul style="list-style-type: none"> <li>Norris Public Power District</li> <li>Unite Private Networks</li> <li>Village of Beaver Crossing</li> <li>Windstream Communications</li> </ul>
<b>D</b> Greenwood East STP-6-6(164); C.N. 13393 Project Length: 6.57	4/1/2025	Design	<ul style="list-style-type: none"> <li>Culvert Extension/Replacement</li> <li>Bridge Repair/Replacement</li> <li>Grading</li> </ul>	<ul style="list-style-type: none"> <li>No K-Sheets Required</li> <li>Special Provisions TBD</li> </ul>	<ul style="list-style-type: none"> <li>Black Hills Energy</li> <li>Charter Communications</li> <li>City of Ashland</li> <li>City of Lincoln</li> <li>Lumen</li> <li>Northern Natural Gas</li> <li>Omaha Public Power District</li> <li>Unite Private Networks</li> <li>Verizon / MCI</li> <li>Village of Greenwood</li> <li>Windstream Communications</li> </ul>
<b>E</b> Cheese Creek Bridge (MS) STP-103-2(105); C.N. 13534 Project Length: 0.00	3/1/2025	Design	<ul style="list-style-type: none"> <li>Culvert Extension/Replace</li> <li>Grading</li> <li>New ROW</li> </ul>	<ul style="list-style-type: none"> <li>K-Sheets TBD</li> <li>Special Provisions TBD</li> </ul>	<ul style="list-style-type: none"> <li>Charter Communications</li> <li>Norris Public Power District</li> <li>Windstream Communications</li> </ul>
<b>F</b> Elk Creek East Bridge (MS) STP-62-7(112); C.N. 13536 Project Length: 0.00	3/1/2025	Design	<ul style="list-style-type: none"> <li>Bridge Repair/Replacement</li> <li>Access Crossings</li> <li>Grading</li> </ul>	<ul style="list-style-type: none"> <li>No K-Sheets Required</li> <li>Special Provisions TBD</li> </ul>	<ul style="list-style-type: none"> <li>Omaha Public Power District</li> <li>Windstream Communications</li> </ul>
<b>G</b> District 1-B High Mast Tower Replacement STP-2-7(124); C.N. 13545 Project Length: 0.00	4/1/2025	Design	<ul style="list-style-type: none"> <li>Lighting</li> </ul>	<ul style="list-style-type: none"> <li>No K-Sheets Required</li> <li>Special Provisions TBD</li> </ul>	<ul style="list-style-type: none"> <li>AT&amp;T Communications</li> <li>Charter Communications</li> <li>City of Nebraska City</li> <li>Great Plains Communications</li> <li>Lumen</li> <li>Omaha Public Power District</li> <li>OneOK</li> <li>Otoe Co. Consolidated RWD</li> <li>Pinpoint Communications (Spiral Communications)</li> <li>Unite Private Networks</li> <li>Windstream Communications</li> <li>Zayo Group</li> </ul>
<b>H</b> Seward West STP-34-6(142); C.N. 13299 Project Length: 13.58	4/22/2025	Design	<ul style="list-style-type: none"> <li>Culvert Extension/Replacement</li> <li>Grading</li> <li>New ROW</li> </ul>	<ul style="list-style-type: none"> <li>No K-Sheets Required</li> <li>No Special Provisions Required</li> </ul>	<ul style="list-style-type: none"> <li>Allo Communications</li> <li>Black Hills Energy</li> <li>Bluestem Network</li> <li>Charter Communications</li> <li>City of Seward</li> <li>Great Plains Communications</li> <li>Nebraska Public Power District</li> <li>Norris Public Power District</li> <li>OPTK Networks</li> <li>Seward Co. Public Power District</li> <li>TC Energy</li> <li>Unite Private Networks</li> <li>Upper Big Blue NRD</li> <li>Village of Utica</li> <li>Windstream Communications</li> </ul>

**\*Disclaimers:**

- Information is current as of September 2023 and is subject to change
- Project list will be updated annually at:  
<http://dot.nebraska.gov/business-center/business-opp/hwy-bridge-lp/upcoming-projects/>

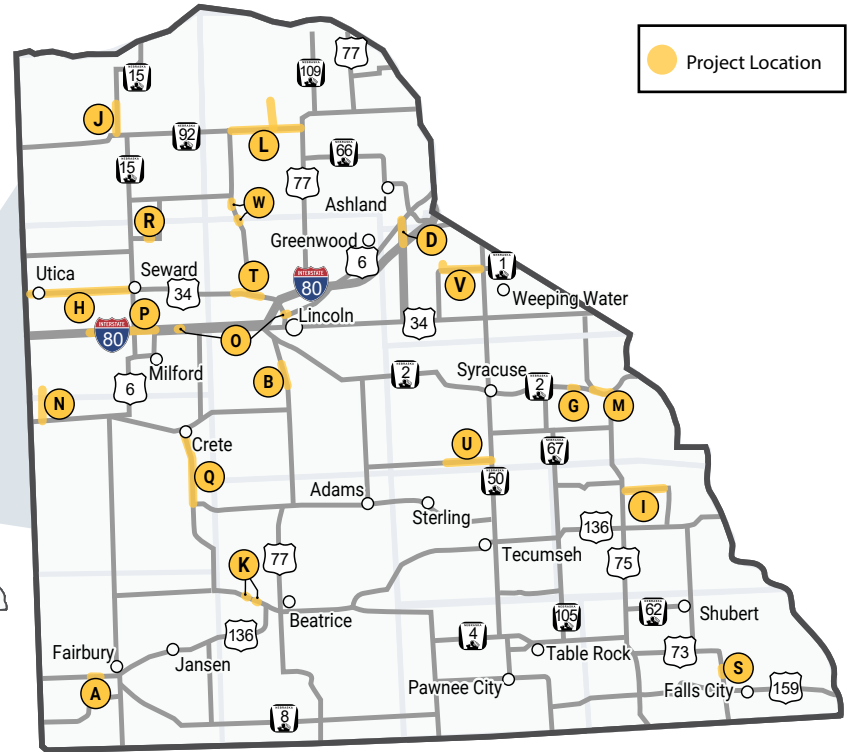
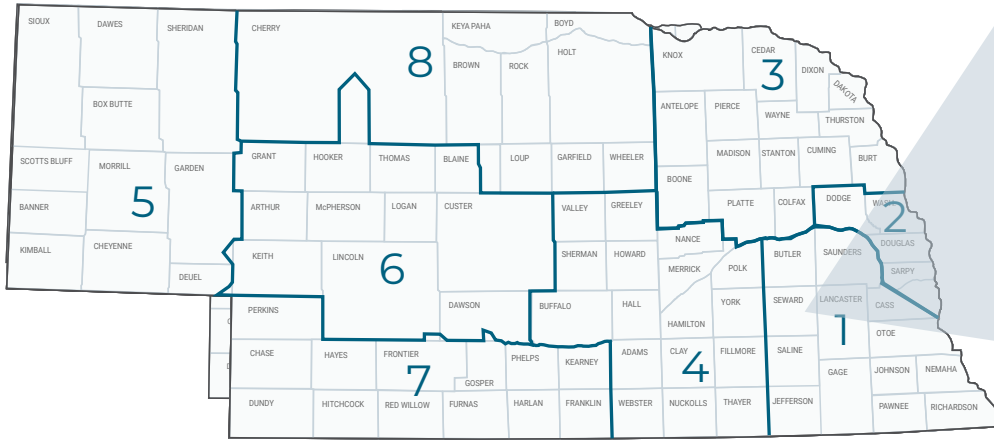
**\*\*Status indicates the level of project information available at the time the quantities were calculated**

- Planning (5-15%), Design (15-90%), Contract Prep (90+%), Award Pending (100%)



## District 1 (continued)

Fiscal Year 2025



The following projects are anticipated to let during Fiscal Year 2025.\*

Project Information	Anticipated Construction Timing	Status**	Anticipated Utilities Impacts	Additional Information	Utilities Involved
<b>I</b> <b>Peru Spur – S Jct US-75 (MS)</b> STP-67-1(120); C.N. 13102 Project Length: 5.54	5/1/2025	Design	<ul style="list-style-type: none"> <li>Culvert Extension/Replacement</li> <li>Guardrail</li> <li>Grading</li> </ul>	<ul style="list-style-type: none"> <li>No K-Sheets Required</li> <li>No Special Provisions Required</li> </ul>	<ul style="list-style-type: none"> <li>City of Auburn</li> <li>Black Hills Energy</li> <li>Great Plains Communications</li> <li>Lumen</li> <li>OneOK</li> <li>Nemaha Co. RWD 1</li> <li>Northern Natural Gas</li> <li>Omaha Public Power District</li> <li>City of Peru</li> <li>Unite Private Networks</li> <li>Windstream Communications</li> </ul>
<b>J</b> <b>W Jct N-92 – David City</b> STP-15-2(125); C.N. 13258 Project Length: 4.02	5/1/2025	Design	<ul style="list-style-type: none"> <li>Culvert Extension/Replacement</li> <li>Lighting</li> <li>Grading</li> </ul>	<ul style="list-style-type: none"> <li>No K-Sheets Required</li> <li>Special Provisions TBD</li> </ul>	<ul style="list-style-type: none"> <li>Black Hills Energy</li> <li>Butler Public Power District</li> <li>Charter Communications</li> <li>City of David City</li> <li>Cogent Communications Inc.</li> <li>Lower Platte North NRD</li> <li>Lumen</li> <li>Timberline Energy</li> <li>Windstream Communications</li> </ul>
<b>K</b> <b>Beatrice West Bridges</b> STP-4-6(117); C.N. 13373 Project Length: 0.00	5/1/2025	Design	<ul style="list-style-type: none"> <li>Bridge Repair/Replacement</li> <li>Temp. Roads/Drives</li> <li>New ROW</li> </ul>	<ul style="list-style-type: none"> <li>K-Sheets TBD</li> <li>Special Provisions TBD</li> </ul>	<ul style="list-style-type: none"> <li>Charter Communications</li> <li>City of Beaver City</li> <li>Diller Telephone Co.</li> <li>Great Plains Communications</li> <li>Kinder Morgan</li> <li>Lower Big Blue NRD</li> <li>Nebraska Public Power District</li> <li>Norris Public Power District</li> <li>Northern Natural Gas</li> <li>Omaha Public Power District</li> <li>Pawnee Co. RWD 1</li> <li>Unite Private Networks</li> <li>Village of Lewiston</li> <li>Windstream Communications</li> </ul>
<b>L</b> <b>Wahoo West (MS)</b> NH-92-6(123); C.N. 13414 Project Length: 13.96	6/25/2023	Design	<ul style="list-style-type: none"> <li>Bridge Repair/Replace</li> <li>Culvert Extension/Replace</li> <li>Grading</li> </ul>	<ul style="list-style-type: none"> <li>K-Sheets TBD</li> <li>Special Provisions TBD</li> </ul>	<ul style="list-style-type: none"> <li>Butler Public Power District</li> <li>City of Wahoo</li> <li>Northeast Nebraska Telephone Co.</li> <li>Omaha Public Power District</li> <li>Unite Private Networks</li> <li>Village of Weston</li> <li>Windstream Communications</li> </ul>
<b>M</b> <b>Nebraska City Bridges (MS)</b> NH-2-7(121); C.N. 13452 Project Length: 0.00	3/1/2025	Design	<ul style="list-style-type: none"> <li>Bridge Repair/Replacement</li> <li>Guardrail</li> <li>Grading</li> </ul>	<ul style="list-style-type: none"> <li>No K-Sheets Required</li> <li>No Special Provisions Required</li> </ul>	<ul style="list-style-type: none"> <li>Charter Communications</li> <li>City of Nebraska City</li> <li>Cogent Communications Inc.</li> <li>Great Plains Communications</li> <li>Lumen</li> <li>Northeast Nebraska Telephone Co.</li> <li>Omaha Public Power District</li> <li>Otoe Co. Consolidated RWD</li> <li>Windstream Communications</li> </ul>
<b>N</b> <b>Cordova Spur</b> STP-S76A(103); C.N. 13474 Project Length: 4.35	5/1/2025	Design	<ul style="list-style-type: none"> <li>No Impacts</li> </ul>	<ul style="list-style-type: none"> <li>No K-Sheets Required</li> <li>No Special Provisions Required</li> </ul>	<ul style="list-style-type: none"> <li>Lumen</li> <li>Norris Public Power District</li> <li>Unite Private Networks</li> <li>Verizon / MCI</li> <li>Village of Cordova</li> <li>Windstream Communications</li> <li>Zayo Group</li> </ul>
<b>O</b> <b>District 1-A High Mast Tower Replacement</b> STP-80-9(209); C.N. 13546 Project Length: 0.00	5/1/2025	Design	<ul style="list-style-type: none"> <li>Lighting</li> </ul>	<ul style="list-style-type: none"> <li>No K-Sheets Required</li> <li>Special Provisions TBD</li> </ul>	<ul style="list-style-type: none"> <li>Allo Communications</li> <li>Black Hills Energy</li> <li>Charter Communications</li> <li>City of Lincoln</li> <li>Cogent Communications Inc. (Sprint &amp; T-Mobile)</li> <li>Lincoln Electric System</li> <li>Lower Platte South NRD</li> <li>Lumen</li> <li>Norris Public Power District</li> <li>Omaha Public Power District</li> <li>OPTK Networks</li> <li>Unite Private Networks</li> <li>Verizon / MCI</li> <li>Windstream Communications</li> </ul>

**\*Disclaimers:**

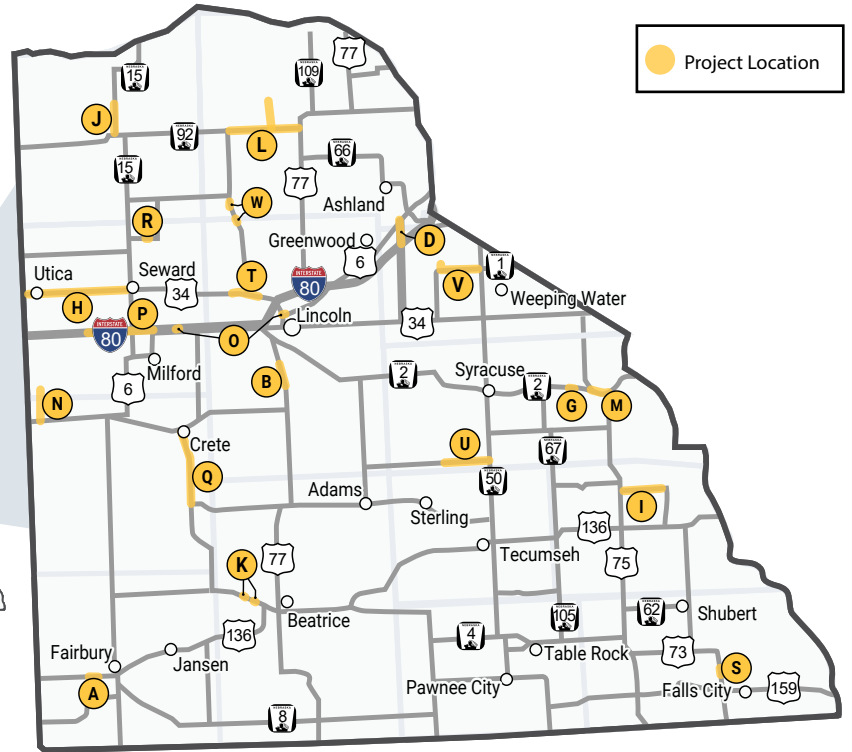
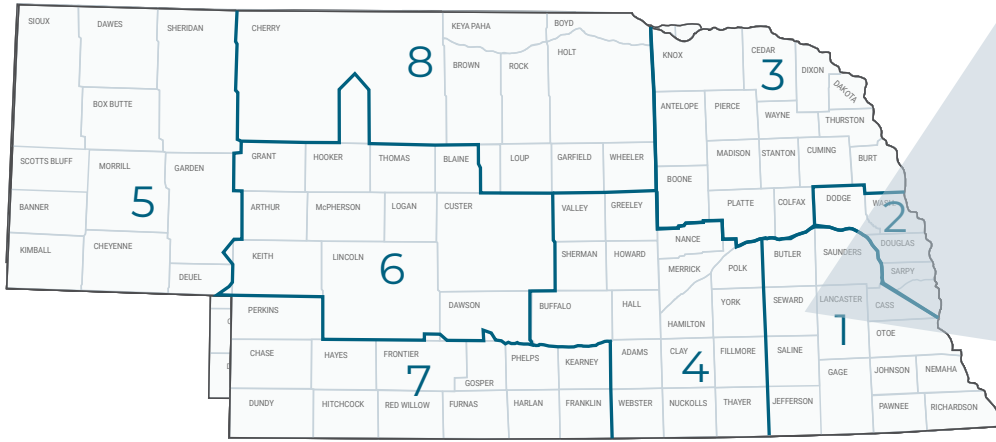
- Information is current as of September 2023 and is subject to change
- Project list will be updated annually at:  
<http://dot.nebraska.gov/business-center/business-opp/hwy-bridge-lp/upcoming-projects/>

**\*\*Status indicates the level of project information available at the time the quantities were calculated**

- Planning (5-15%), Design (15-90%), Contract Prep (90+%), Award Pending (100%)

## District 1 (continued)

Fiscal Year 2025



The following projects are anticipated to let during Fiscal Year 2025.\*

Project Information	Anticipated Construction Timing	Status**	Anticipated Utilities Impacts	Additional Information	Utilities Involved
<b>P</b> <b>Goehner – Milford</b> NH-80-8(169); C.N. 13556 Project Length: 9	5/1/2025	Design	<ul style="list-style-type: none"> <li>No Impacts</li> </ul>	<ul style="list-style-type: none"> <li>No K-Sheets Required</li> <li>No Special Provisions Required</li> </ul>	<ul style="list-style-type: none"> <li>Great Plains Communications</li> <li>Nebraska Public Power District</li> <li>Norris Public Power District</li> <li>OPTK Networks</li> <li>TC Energy</li> <li>Unite Private Networks</li> <li>Verizon</li> <li>Windstream Communications</li> </ul>
<b>Q</b> <b>Wilber North</b> STP-103-1(112); C.N. 13265 Project Length: 9.44	5/19/2025	Design	<ul style="list-style-type: none"> <li>Full Depth Pavement</li> <li>Culvert Extension/Replacement</li> <li>Grading</li> </ul>	<ul style="list-style-type: none"> <li>No K-Sheets Required</li> <li>No Special Provisions Required</li> </ul>	<ul style="list-style-type: none"> <li>Black Hills Energy</li> <li>Charter Communications</li> <li>City of Crete</li> <li>Nebraska Public Power District</li> <li>Norris Public Power District</li> <li>Omaha Public Power District</li> <li>Unite Private Networks</li> <li>Windstream Communications</li> </ul>
<b>R</b> <b>Bee Spur Bridge</b> STP-S80B(114); C.N. 13201 Project Length: 0.00	6/2/2025	Design	<ul style="list-style-type: none"> <li>Bridge Repair/Replacement</li> <li>Culvert Extension/Replacement</li> <li>Access Crossings</li> </ul>	<ul style="list-style-type: none"> <li>No K-Sheets Required</li> <li>Special Provisions TBD</li> </ul>	<ul style="list-style-type: none"> <li>Nebraska Public Power District</li> <li>Windstream Communications</li> </ul>
<b>S</b> <b>Falls City North Bridges (MS)</b> NH-73-1(120); C.N. 13455 Project Length: 0.00	3/1/2025	Design	<ul style="list-style-type: none"> <li>Bridge Repair/Replacement</li> <li>Guardrail</li> </ul>	<ul style="list-style-type: none"> <li>No K-Sheets Required</li> <li>No Special Provisions Required</li> </ul>	<ul style="list-style-type: none"> <li>Charter Communications</li> <li>City of Falls City</li> <li>Omaha Public Power District</li> <li>OneOK</li> <li>Richardson Co. RWD 2</li> <li>SE Nebraska Communications</li> </ul>
<b>T</b> <b>Lincoln West Bridges (MS)</b> STP-NH-34-6(143); C.N. 13454 Project Length: 0.00	3/1/2025	Design	<ul style="list-style-type: none"> <li>Bridge Repair/Replacement</li> <li>Access Crossings</li> <li>Guardrail</li> </ul>	<ul style="list-style-type: none"> <li>No K-Sheets Required</li> <li>No Special Provisions Required</li> </ul>	<ul style="list-style-type: none"> <li>Black Hills Energy</li> <li>Lincoln Electric System.</li> <li>Lumen</li> <li>Nebraska Public Power District</li> <li>Norris Public Power District</li> <li>Unite Private Networks</li> <li>Village of Table Rock</li> <li>Windstream Communications</li> </ul>
<b>U</b> <b>Burr Spur (MS)</b> STP-S66E(104); C.N. 13330 Project Length: 6.2	7/22/2025	Design	<ul style="list-style-type: none"> <li>Culvert Extension/Replacement</li> <li>Grading</li> <li>Bridge Repair/Replacement</li> </ul>	<ul style="list-style-type: none"> <li>No K-Sheets Required</li> <li>Special Provisions TBD</li> </ul>	<ul style="list-style-type: none"> <li>City of Syracuse</li> <li>Great Plains Communications</li> <li>Omaha Public Power District</li> <li>Otoe Co. Consolidated RWD</li> <li>Village of Burr</li> <li>Windstream Communications</li> </ul>
<b>V</b> <b>Murdock Spur – N-50</b> STP-1-7(109); C.N. 13415 Project Length: 6.24	7/22/2025	Design	<ul style="list-style-type: none"> <li>Culvert Extension/Replacement</li> <li>Grading</li> <li>New ROW</li> </ul>	<ul style="list-style-type: none"> <li>No K-Sheets Required</li> <li>Special Provisions TBD</li> </ul>	<ul style="list-style-type: none"> <li>Black Hills Energy</li> <li>Cass CO. RWD 2</li> <li>Cogent Communications Inc. (Sprint &amp; T-Mobile)</li> <li>Great Plains Communications</li> <li>Northern Natural Gas</li> <li>Omaha Public Power District</li> <li>OPTK Networks</li> <li>Otoe Co. Consolidated RWD</li> <li>Unite Private Networks</li> <li>Viaero Fiber Net.</li> <li>Village of Manley</li> <li>Village of Murdock</li> <li>Windstream Communications</li> </ul>
<b>W</b> <b>Agnew North Bridges (MS)</b> STP-79-2(114); C.N. 13457 Project Length: 0.00	3/1/2025	Design	<ul style="list-style-type: none"> <li>Bridge Repair/Replacement</li> </ul>	<ul style="list-style-type: none"> <li>No K-Sheets Required</li> <li>No Special Provisions Required</li> </ul>	<ul style="list-style-type: none"> <li>Butler Public Power District</li> <li>Cogent Communications Inc.</li> <li>Windstream Communications</li> </ul>

**\*Disclaimers:**

- Information is current as of September 2023 and is subject to change
- Project list will be updated annually at:  
<http://dot.nebraska.gov/business-center/business-opp/hwy-bridge-lp/upcoming-projects/>

**\*\*Status indicates the level of project information available at the time the quantities were calculated**

- Planning (5-15%), Design (15-90%), Contract Prep (90+%), Award Pending (100%)