

# District Utility Program Meeting

District 8

October 25, 2023

**THIS MEETING IS BEING  
RECORDED**

# WELCOME

Before we begin, let's have a brief safety moment.

## In-Person Attendees

- Emergency Exits
- Tornado Shelter
- 911 Caller
- AED Location
- Restrooms

## Virtual Attendees

- Unmute yourself or use your chat box if you are in an emergency situation.

# AGENDA

- Introductions
- Utility Program Updates
- Construction Activities vs. Utility Conflicts
- Construction Projects Review
  - 2024 Construction Projects
  - 2025 Construction Projects
- Questions & Wrap Up



# INTRODUCTIONS

# INTRODUCE YOURSELF

Introduce yourself and share:

- Name
- Organization
- Role
- Favorite Pizza Topping

## **In-Person Attendees**


Please go around the room and introduce yourself.

## **Virtual Attendees**

Please type the information in the chat box.

# UTILITY PROGRAM UPDATES

# KEY OUTCOME



To improve utility coordination from Design through Construction.



# IMPROVEMENT EMPHASIS

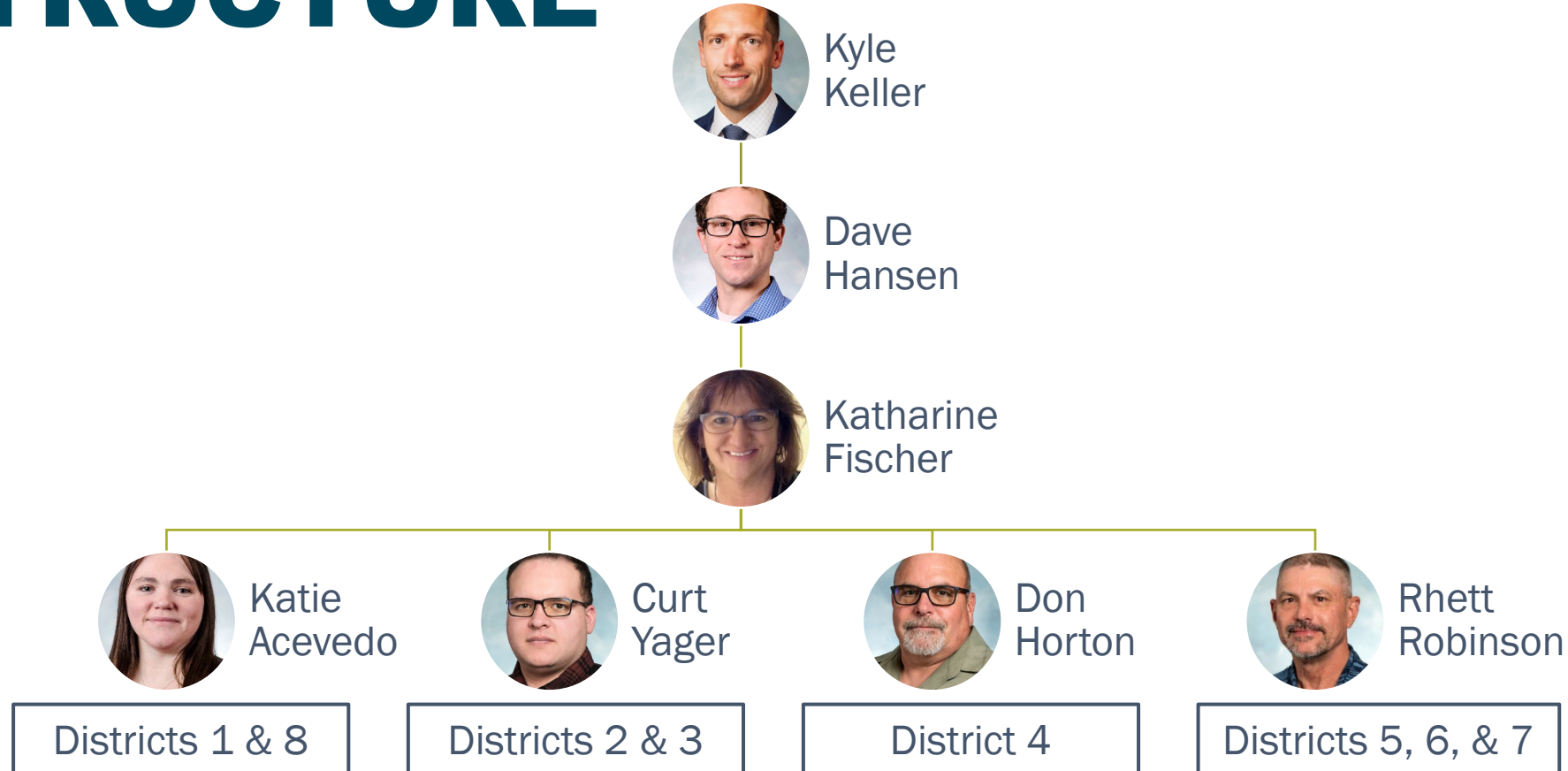
Communication  
during planning  
and construction

Improved utility  
data collection  
and plan  
presentation

Construction  
schedule  
coordination

# NDOT UTILITY SECTION

# UTILITIES ORGANIZATION STRUCTURE

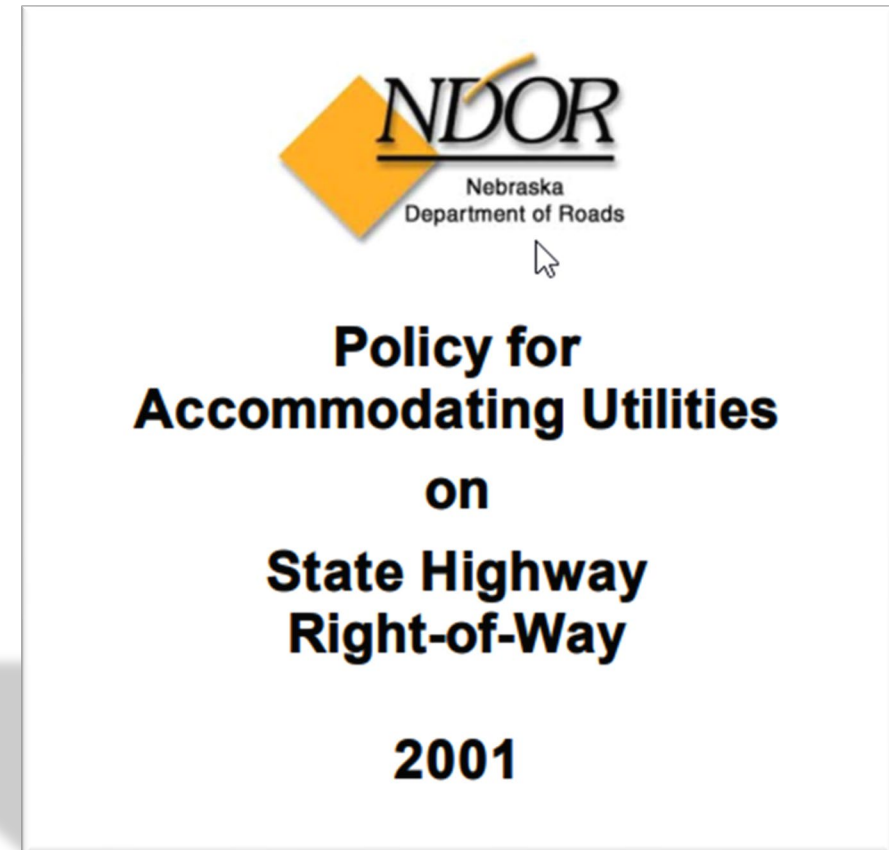




# PROGRAM LEVEL UPDATES

# ACCOMMODATION POLICY

- Sets forth guidelines & requirements for accommodating utility facilities within State Highway Property
- In process of completely revamping the policy




# ACCOMMODATION POLICY

## Current Step

Review & comment phase

- Internal & FHWA concurrent review



## Next Step

Implementation phase

- Internal implementation & Stakeholder outreach

# POLICY – KEY CHANGES

- Depth of bury by facility type
- Update casing requirements for steel pipelines
- Outlines NDOT utility coordination process
- Expand construction and maintenance requirements
- Identifies construction plan and ‘As-Installed’ plan requirements
- Addresses change in ownership and abandoned or out of service facilities
- Broadband chapter



# PROJECT LEVEL UPDATES



# CONFLICT ANALYSIS PROCESS

- Utility Company **will perform** Conflict Analysis
  - Review for conflicts with:
    - Final construction – limits of construction, ROW, ditch grading
    - Temporary construction – drives, access crossings, phasing
  - NDOT will review analysis and work with Utility Company
- If relocations are required, Utility Company **will provide** relocation information:
  - Scope of work
  - Detailed cost estimate
  - Schedule of relocation work

# UTILITY QUESTIONNAIRE

- Receive via email from NDOT Utility Coordinator
- Action by Utility Company required:
  - Review and provide information for existing facility locations
  - Review existing locations for construction conflicts, both temporary and permanent conflicts
- Transmit responses and supporting documentation back to NDOT
- NDOT will track unresponsive utility companies & continue to follow up

# RELOCATION PROCESS

- NDOT will review and provide comments on relocation plans and detailed cost estimate
  - Will be incorporated into the agreement
- Master (Blanket) Agreement or Utility Project Agreement
  - Only if relocation is reimbursable
- Letter of Authorization
  - Every relocation

# 2024 GOALS

- Implement Utility Accommodation Policy
- Identify utility conflicts early
- Coordinate utility relocations to be complete by construction start
- Professional development of coordinator staff
- 2024 District Utility Program Meetings – October

# ACTIVITIES VS. CONFLICTS

When we say...	Think about...
Access Crossings – Contractor ~Pipes or Temp. Bridge	Cranes and large equipment Impacts or proximity to overhead power Piling for temporary bridge
Shoo-flys – Traffic	In addition to access crossings Additional fill Impacts to pedestals, pull boxes, overhead power, etc.
Grade beam on pile	Cranes Impacts or proximity to overhead power
Over-excavation	Possibility on any project Most likely at culverts and locations of known muck

# ACTIVITIES VS. CONFLICTS

When we say...	Think about...
Concrete Box Culverts	Sheet pile driven at wingwalls Impacts to buried lines Impacts or proximity to overhead power Temporary shoring on phased construction
Culvert Replacements – Phased construction	Potential for temporary shoring Need room (H & V) to construct end treatments
Culvert Replacements – Jacking	Large jacking pits - ~50'x100', not shown in plans Temporary excavation down to flowline to construct Need room (H & V) to construct end treatments

# ACTIVITIES VS. CONFLICTS

When we say...	Think about...
Temporary Roads & Drives	Can require grading and ditch work Similar impacts to permanent construction
Guardrail	Posts can impact underground facilities
Sidewalk & ADA work	Pavement removal Shallow service lines
Curb Inlets	3 ft – 6 ft deep, in most cases Cast in place inlets require extra room for form work

# CONSTRUCTION PROJECTS REVIEW

District 8





# CONSTRUCTION YEAR 2024

The following projects are anticipated to be let during 2024



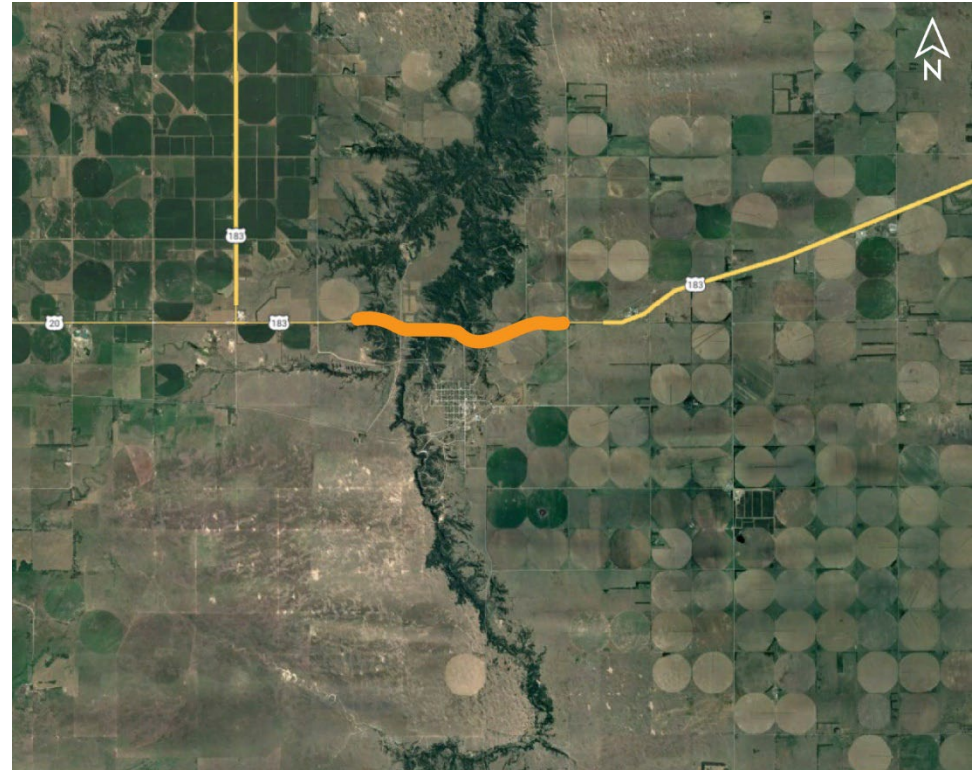
NEBRASKA

Good Life. Great Journey.

# LONG PINE BRIDGE

## PROJECT NO.: NH-20-3(114); CONTROL NO.: 80967

- Project Length: 0.2
- Scope of Work:
  - Bridge Repair
  - Grading
  - Guardrail



# **LONG PINE BRIDGE**

## **PROJECT NO.: NH-20-3(114); CONTROL NO.: 80967**

- Status: Preparing for Bid
- Right-of-Way: Completed
- Traffic Impacts:
  - Phase Traffic Control
- Letting Date: 8/24/2023
- Construction Timing: Spring - Summer 2024

# **LONG PINE BRIDGE**

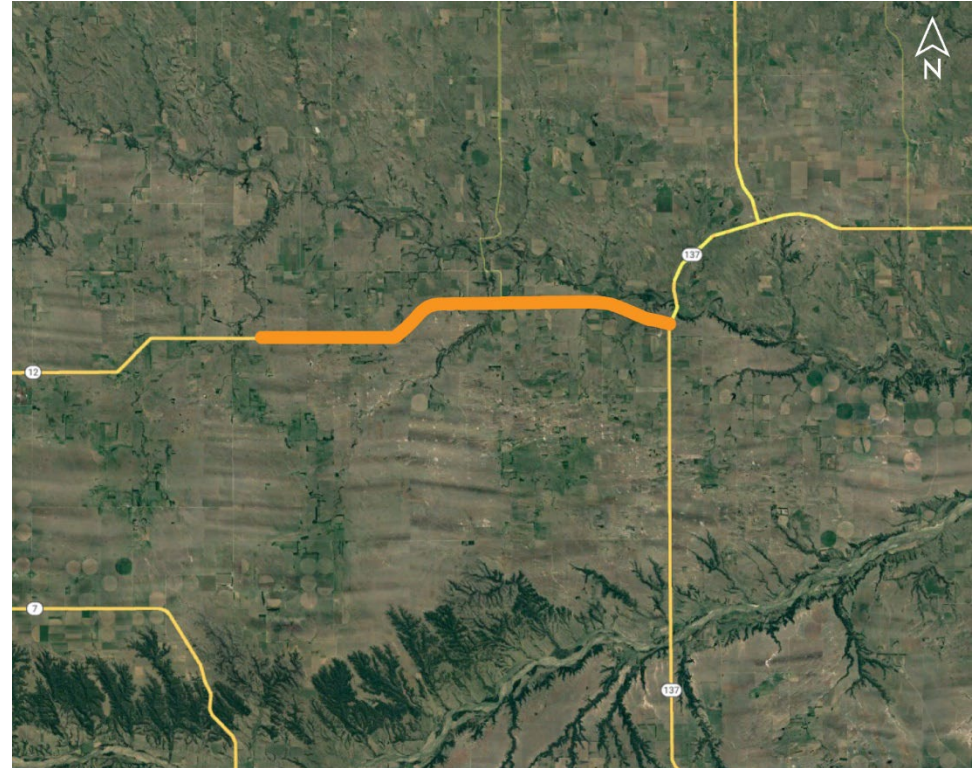
## **PROJECT NO.: NH-20-3(114); CONTROL NO.: 80967**

- Anticipated Utilities Impact:
  - Bridge Repair/Replacement
  - Guardrail
  - No Impacts
- Anticipated Request from Utilities:
  - Provide Existing Locations
  - Coordination with NDOT
  - Locates
- Additional Information:
  - No K-Sheets Required
  - Special Provisions Required
- Utilities Involved:
  - Ainsworth Irr. District, Great Plains Comm., Lumen (Century Link), Nebraska PPD, Northeast Nebr. Telephone Co., Three Rivers Telco.

# BURTON EAST

## PROJECT NO.: STP-12-3(106); CONTROL NO.: 80683

- Project Length: 12.74
- Scope of Work:
  - Resurfacing
  - Bridge Replacement
  - Full Depth Pavement



# **BURTON EAST**

## **PROJECT NO.: STP-12-3(106); CONTROL NO.: 80683**

- Status: Design
- Right-of-Way: In Progress
- Traffic Impacts:
  - Phase Traffic Control
- Letting Date: 2/1/2024
- Construction Timing: Spring - Fall 2024

# **BURTON EAST**

## **PROJECT NO.: STP-12-3(106); CONTROL NO.: 80683**

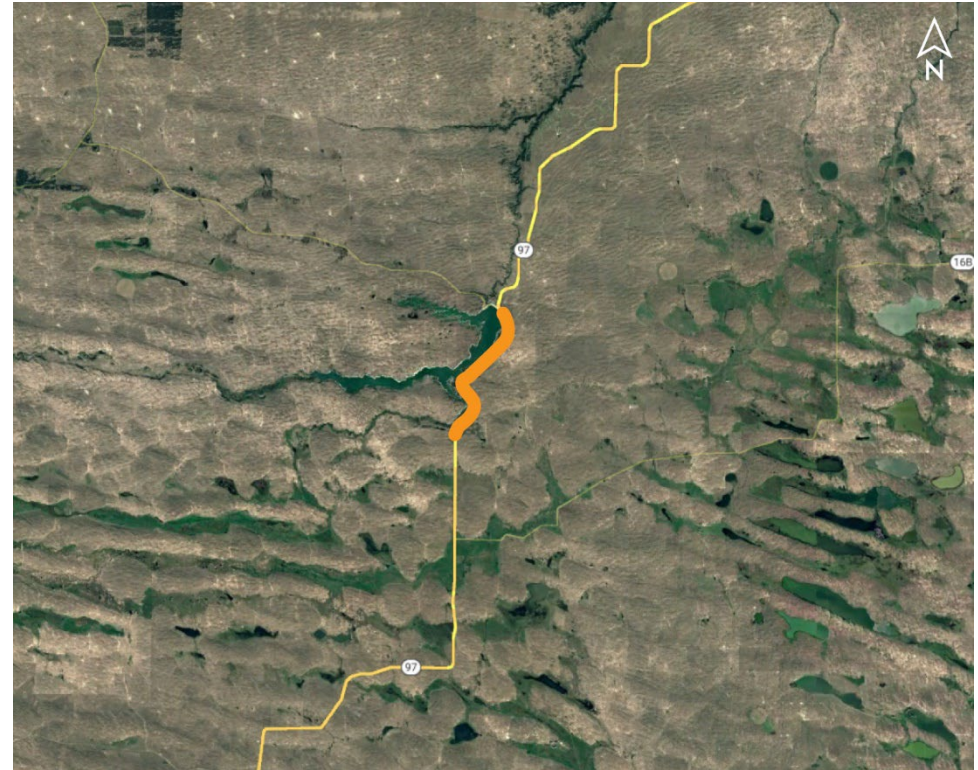
- Anticipated Utilities Impact:
  - Culvert Extension/Replacement
  - Guardrail
  - Bridge Repair/Replacement
- Anticipated Request from Utilities:
  - Provide Existing Locations
  - Coordination with NDOT
- Additional Information:
  - No K-Sheets Required
  - No Special Provisions Required
- Utilities Involved:
  - KBR Rural PPD, Nebraska PPD, Three Rivers Telco., Village of Burton



# MERRITT RESERVOIR NORTH

## PROJECT NO.: STP-97-4(110); CONTROL NO.: 80731

- Project Length: 5.05
- Scope of Work:
  - Resurfacing
  - Culvert Extension/Replacement
  - Grading





# **MERRITT RESERVOIR NORTH PROJECT NO.: STP-97-4(110); CONTROL NO.: 80731**

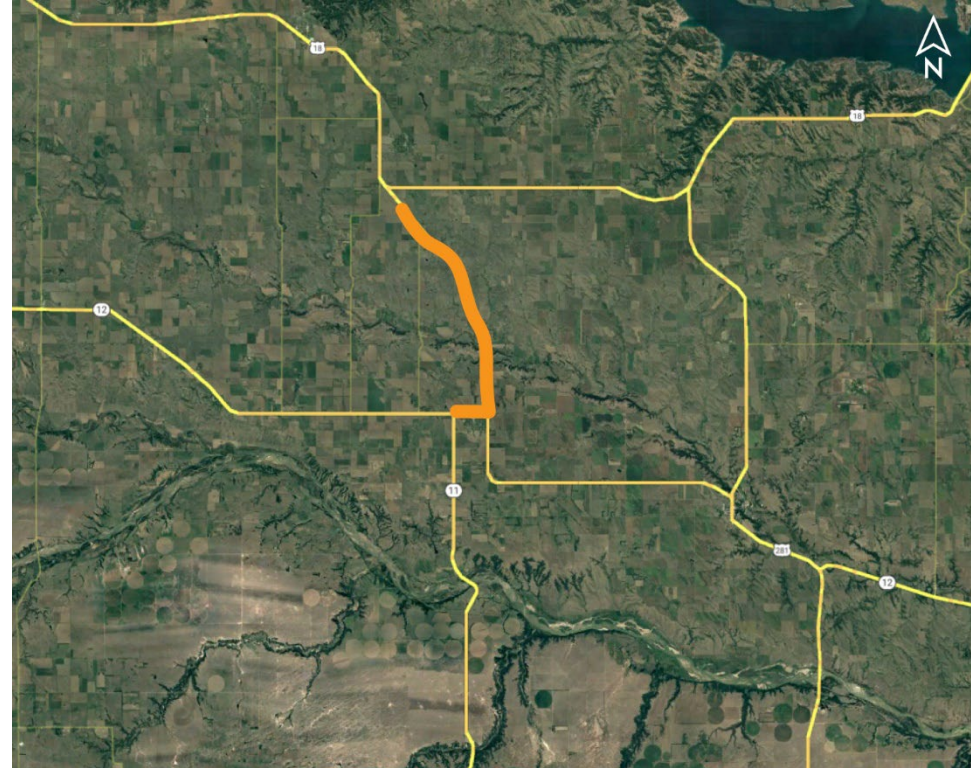
- Status: Preparing for Bid
- Right-of-Way: Not Required
- Traffic Impacts:
  - Phase Traffic Control
- Letting Date: 12/14/2023
- Construction Timing: Summer - Fall 2024

# **MERRITT RESERVOIR NORTH PROJECT NO.: STP-97-4(110); CONTROL NO.: 80731**

- Anticipated Utilities Impact:
  - Shoulder Work
  - Grading
  - Culvert Extension/Replacement
- Anticipated Request from Utilities:
  - Provide Existing Locations
  - Coordination with NDOT
- Additional Information:
  - No K-Sheets Required
  - No Special Provisions Required
- Utilities Involved:
  - Consolidated Telco., KBR Rural PPD, Lumen (Century Link)

# IN BUTTE & NORTH PROJECT NO.: STP-11-4(111); CONTROL NO.: 81003

- Project Length: 7.29
- Scope of Work:
  - Resurfacing
  - Bridge Repair
  - Culvert Extension/Replace



# **IN BUTTE & NORTH PROJECT NO.: STP-11-4(111); CONTROL NO.: 81003**

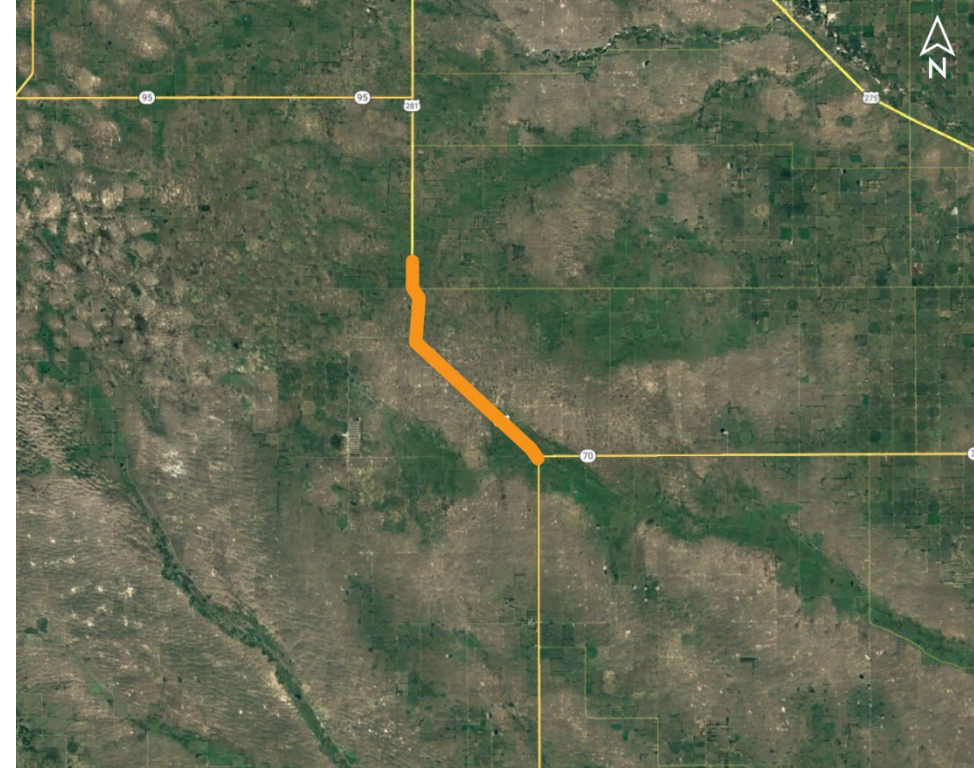
- Status: Preparing for Bid
- Right-of-Way: Completed
- Traffic Impacts:
  - Phase Traffic Control
- Letting Date: 12/14/2023
- Construction Timing: Spring - Fall 2024

# **IN BUTTE & NORTH PROJECT NO.: STP-11-4(111); CONTROL NO.: 81003**

- Anticipated Utilities Impact:
  - Culvert Extension/Replacement
  - New ROW
  - Grading
- Anticipated Request from Utilities:
  - Provide Existing Locations
  - Locates
- Additional Information:
  - K-Sheets Required
  - Special Provisions TBD
- Utilities Involved:
  - Boyd Co. RWD 2, Fort Randall Telephone Co., Nebraska PPD, Northeast Nebr. Telephone Co., Three Rivers Telco., Village of Butte

# N JCT N-70 NORTHWEST PROJECT NO.: 281-3(114); CONTROL NO.: 81080

- Project Length: 10.13
- Scope of Work:
  - Resurfacing
  - Culvert Extension/Replace



# **N JCT N-70 NORTHWEST PROJECT NO.: 281-3(114); CONTROL NO.: 81080**

- Status: Preparing for Bid
- Right-of-Way: Not Required
- Traffic Impacts:
  - Phase Traffic Control
- Letting Date: 10/19/2023
- Construction Timing: Summer - Fall 2024



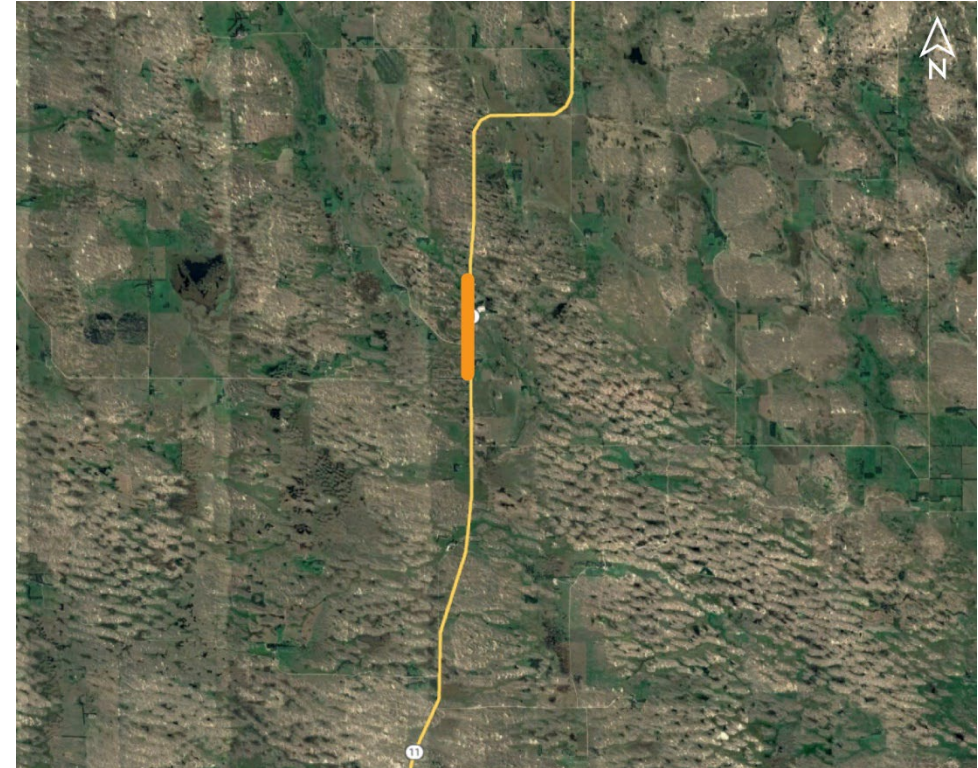
# **N JCT N-70 NORTHWEST PROJECT NO.: 281-3(114); CONTROL NO.: 81080**

- Anticipated Utilities Impact:
  - Culvert Extension/Replacement
  - Bridge Repair/Replacement
  - Guardrail
- Anticipated Request from Utilities:
  - Provide Existing Locations
  - Coordination with NDOT
- Additional Information:
  - No K-Sheets Required
  - No Special Provisions Required
- Utilities Involved:
  - K&M Telephone Co., Niobrara Valley Electric



# **CEDAR CREEK PROJECT NO.: STP-11-3(125); CONTROL NO.: 81090**

- Project Length: 0.8
- Scope of Work:
  - Culvert Extension/Replace
  - Full Depth Pavement



# **CEDAR CREEK**

**PROJECT NO.: STP-11-3(125); CONTROL NO.: 81090**

- Status: Design
- Right-of-Way: Not Required
- Traffic Impacts:
  - Phase Traffic Control
- Letting Date: 2/1/2023
- Construction Timing: Fall 2024

# **CEDAR CREEK**

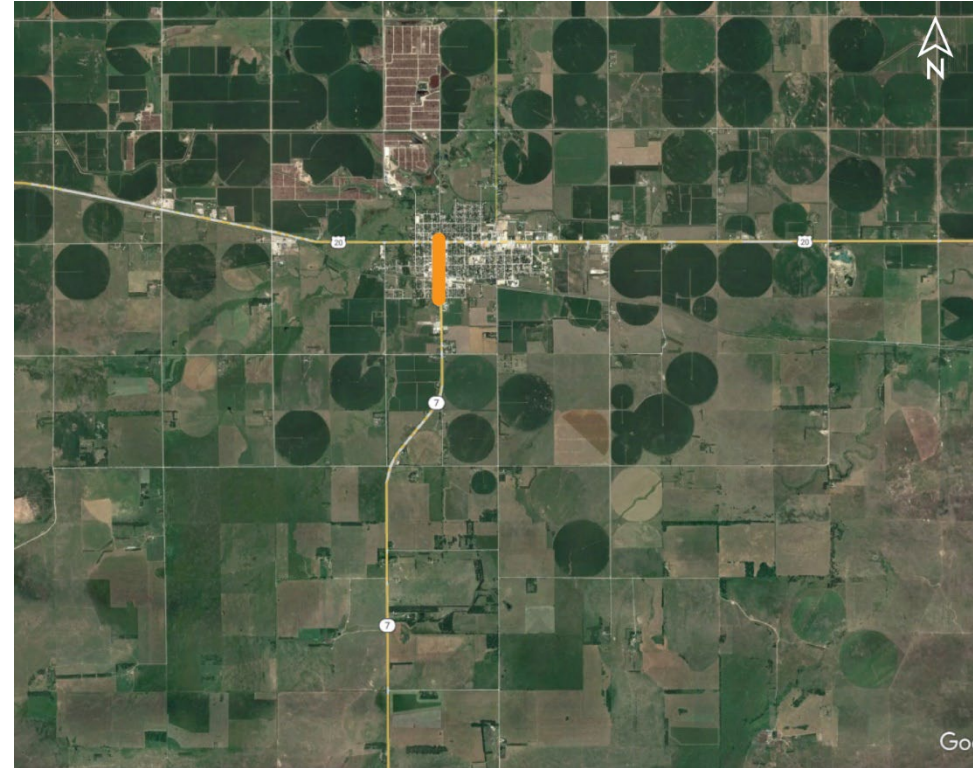
**PROJECT NO.: STP-11-3(125); CONTROL NO.: 81090**

- Anticipated Utilities Impact:
  - Culvert Extension/Replacement
  - Grading
- Anticipated Request from Utilities:
  - Provide Existing Locations
- Additional Information:
  - No K-Sheets Required
  - Special Provisions TBD
- Utilities Involved:
  - Hamilton Telecom. (NCTC)
  - Niobrara Valley Electric
  - Viaero Fiber Net. (NE-CO Cell.)

# HWY 7 IN AINSWORTH

## PROJECT NO.: STP-7-4(112); CONTROL NO.: 80804

- Project Length: 0.53
- Scope of Work:
  - Urban Reconstruction
  - Full Depth Pavement
  - ITS/Lighting



# **HWY 7 IN AINSWORTH**

## **PROJECT NO.: STP-7-4(112); CONTROL NO.: 80804**

- Status: Preparing for Bid
- Right-of-Way: Completed
- Traffic Impacts:
  - Full Detour
- Letting Date: 12/14/2023
- Construction Timing: Spring - Fall 2024

# HWY 7 IN AINSWORTH

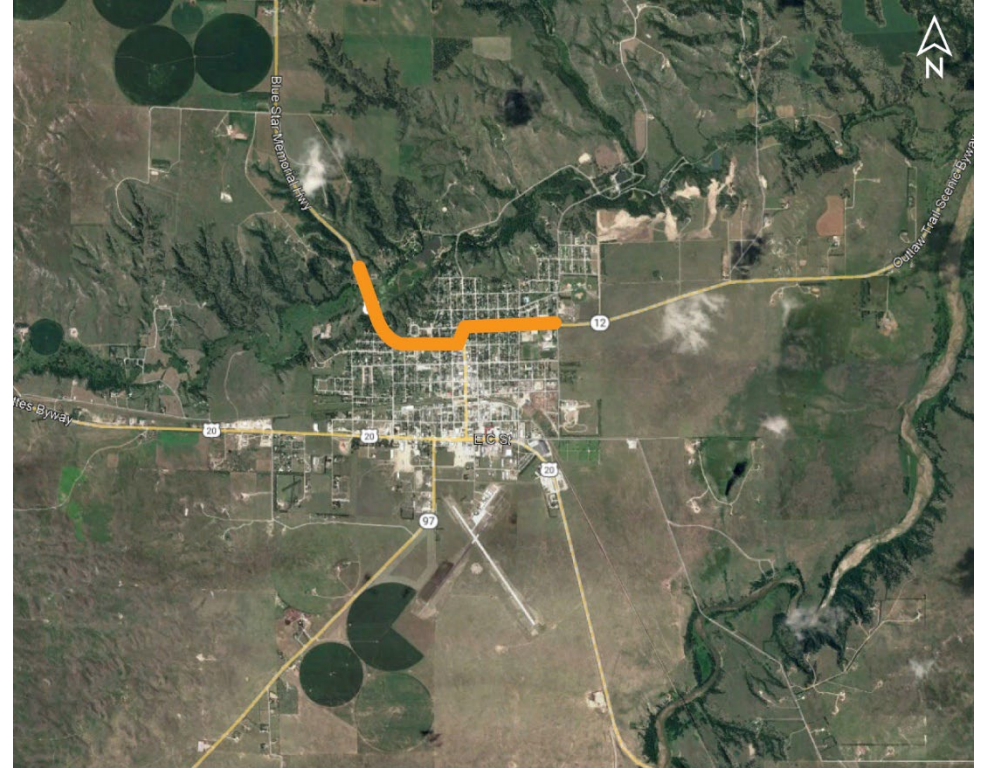
## PROJECT NO.: STP-7-4(112); CONTROL NO.: 80804

- Anticipated Utilities Impact:
  - Urban Reconstruction
  - Lighting
  - Grading
- Anticipated Request from Utilities:
  - Provide Existing Locations
  - Coordination with NDOT
  - Potholing TBD
- Additional Information:
  - K-Sheets Required
  - Special Provisions TBD
- Utilities Involved:
  - Ainsworth Irr. District, Black Hills Energy, Great Plains Comm., KBR Rural PPD, Lumen (Century Link), Nebraska PPD, Three Rivers Telco., Viera Fiber Net. (NE-CO Cell.)



# W 4TH ST, VALENTINE PROJECT NO.: 83-4(121); CONTROL NO.: 81037

- Project Length: 0.72
- Scope of Work:
  - Urban Reconstruction
  - Bridge Repair
  - Grading



# **W 4TH ST, VALENTINE PROJECT NO.: 83-4(121); CONTROL NO.: 81037**

- Status: Preparing for Bid
- Right-of-Way: In Progress
- Traffic Impacts:
  - Local Detour
  - Phase Traffic Control
- Letting Date: 12-14-2023
- Construction Timing: Spring - Fall 2024

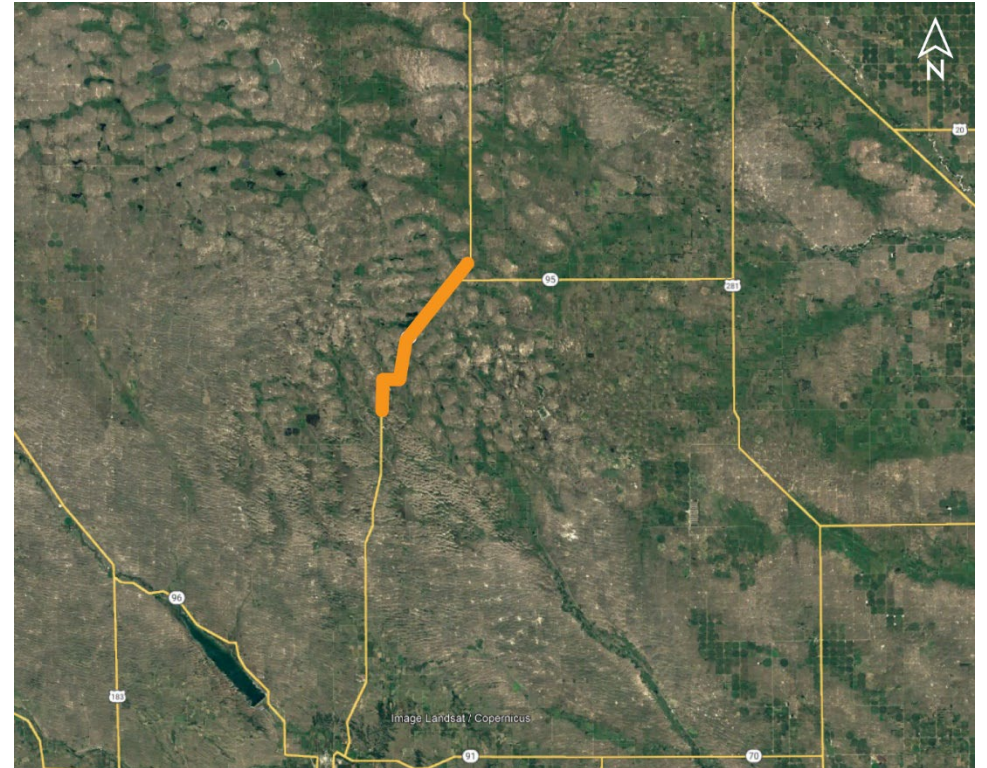


# **W 4TH ST, VALENTINE PROJECT NO.: 83-4(121); CONTROL NO.: 81037**

- Anticipated Utilities Impact:
  - Urban Reconstruction
  - New ROW
  - Culvert Extension/Replacement
- Anticipated Request from Utilities:
  - Provide Existing Locations
  - Coordination with NDOT
- Additional Information:
  - K-Sheets TBD
  - Special Provisions Required
- Utilities Involved:
  - Allo Comm., City of Valentine, Great Plains Comm., Lumen (Century Link), OPTK Networks (NebraskaLink), Three Rivers Telco.

# **GARFIELD/HOLT COUNTY LINE NORTH (MS) PROJECT NO.: 11-4(121); CONTROL NO.: 81054**

- Project Length: 12.44
- Scope of Work:
  - Resurfacing
  - Culvert Extension/Replace
  - Access X-ings & Shoo-Fly



# **GARFIELD/HOLT COUNTY LINE NORTH (MS)**

## **PROJECT NO.: 11-4(121); CONTROL NO.: 81054**

- Status: Preparing for Bid
- Right-of-Way: In Progress
- Traffic Impacts:
  - Phase Traffic Control
- Letting Date: 12/14/2023
- Construction Timing: Spring - Fall 2024

# **GARFIELD/HOLT COUNTY LINE NORTH (MS)**

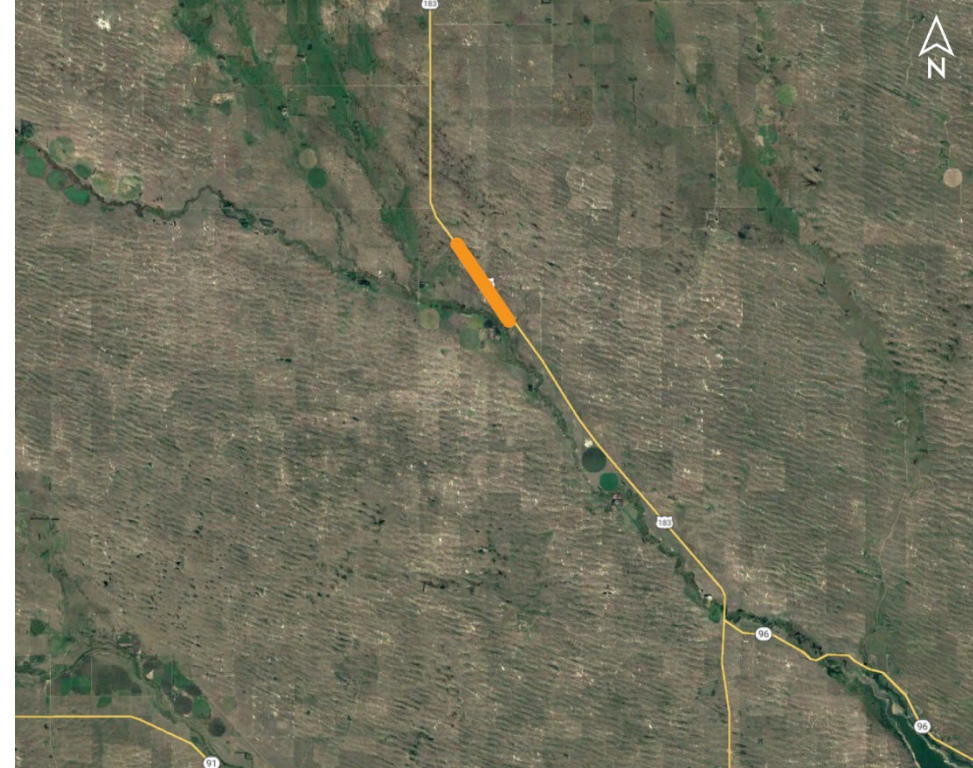
## **PROJECT NO.: 11-4(121); CONTROL NO.: 81054**

- Anticipated Utilities Impact:
  - Culvert Extension/Replacement
  - Grading
- Anticipated Request from Utilities:
  - Provide Existing Locations
  - Coordination with NDOT
- Additional Information:
  - No K-Sheets Required
  - No Special Provisions Required
- Utilities Involved:
  - Hamilton Telecom. (NCTC), K&M Telephone Co., Nebraska PPD, Niobrara Valley Electric, TC Energy, Verizon / MCI

# SHOVEL DOT ROAD SOUTHEAST

## PROJECT NO.: MISC-183-3(1027); CONTROL NO.: 81081

- Project Length: 2.25
- Scope of Work:
  - Grading



# **SHOVEL DOT ROAD SOUTHEAST PROJECT NO.: MISC-183-3(1027); CONTROL NO.: 81081**

- Anticipated Utilities Impact:
  - Grading
  - New ROW
  - Culvert Extension/Replacement
- Anticipated Request from Utilities:
  - Provide Existing Locations
  - Coordination with NDOT
- Additional Information:
  - No K-Sheets Required
  - No Special Provisions Required
- Utilities Involved:
  - Nebraska PPD



# **SHOVEL DOT ROAD SOUTHEAST**

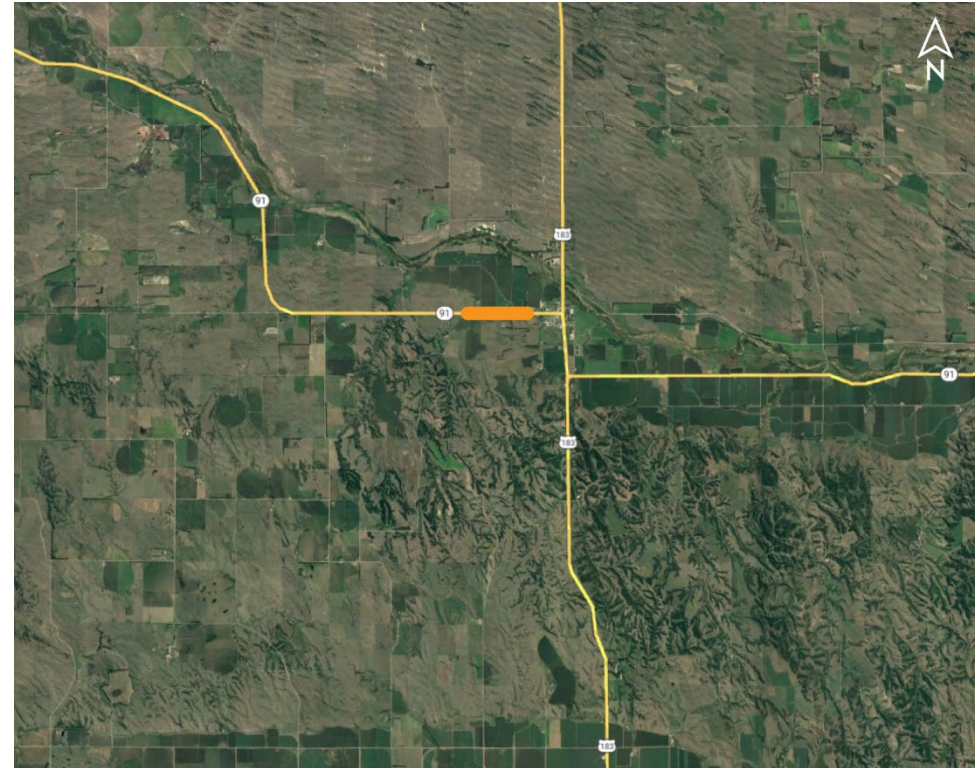
## **PROJECT NO.: MISC-183-3(1027); CONTROL NO.: 81081**

- Status: Design
- Right-of-Way: In Progress
- Traffic Impacts:
  - None
- Letting Date: 12/14/2023
- Construction Timing: Fall 2024

# TAYLOR WEST

## PROJECT NO.: STP-91-3(115); CONTROL NO.: 81088

- Project Length: 0.9
- Scope of Work:
  - Grading
  - Culvert Extension/Replace





# **TAYLOR WEST**

## **PROJECT NO.: STP-91-3(115); CONTROL NO.: 81088**

- Status: Design
- Right-of-Way: In Progress
- Traffic Impacts:
  - None
- Letting Date: 12/14/2023
- Construction Timing: Fall 2024

# **TAYLOR WEST**

## **PROJECT NO.: STP-91-3(115); CONTROL NO.: 81088**

- Anticipated Utilities Impact:
  - Grading
  - Culvert Extension/Replacement
- Anticipated Request from Utilities:
  - Provide Existing Locations
  - Coordination with NDOT
- Additional Information:
  - K-Sheets TBD
  - Special Provisions TBD
- Utilities Involved:
  - Custer PPD, Hamilton Telecom. (NCTC), North Loup River PPD & Irr. Dist., Village of Taylor

# STAFFORD EAST PROJECT NO.: NH-20-4(129); CONTROL NO.: 81108

- Project Length: 2 Br. Locations
- Scope of Work:
  - Bridge Repair



# **STAFFORD EAST**

## **PROJECT NO.: NH-20-4(129); CONTROL NO.: 81108**

- Status: Preparing for Bid
- Right-of-Way: Completed
- Traffic Impacts:
  - Phase Traffic Control
- Letting Date: 12/14/2023
- Construction Timing: Summer - Fall 2024

# **STAFFORD EAST**

## **PROJECT NO.: NH-20-4(129); CONTROL NO.: 81108**

- Anticipated Utilities Impact:
  - Bridge Repair/Replacement
  - Grading
  - Access Crossings
- Anticipated Request from Utilities:
  - Provide Existing Locations
  - Coordination with NDOT
- Additional Information:
  - No K-Sheets Required
  - No Special Provisions Required
- Utilities Involved:
  - Great Plains Comm., K&M Telephone Co.

# MINNECHADUZA CREEK BRIDGE

## PROJECT NO.: STP-12-2(106); CONTROL NO.: 80944

- Project Length: 0.14
- Scope of Work:
  - Bridge Replacement
  - Full Depth Pavement
  - Grading



# **MINNECHADUZA CREEK BRIDGE**

## **PROJECT NO.: STP-12-2(106); CONTROL NO.: 80944**

- Status: Design
- Right-of-Way: In Progress
- Traffic Impacts:
  - Full Detour
- Letting Date: 5/16/2024
- Construction Timing: Fall 2024 - Spring 2025

# **MINNECHADUZA CREEK BRIDGE**

## **PROJECT NO.: STP-12-2(106); CONTROL NO.: 80944**

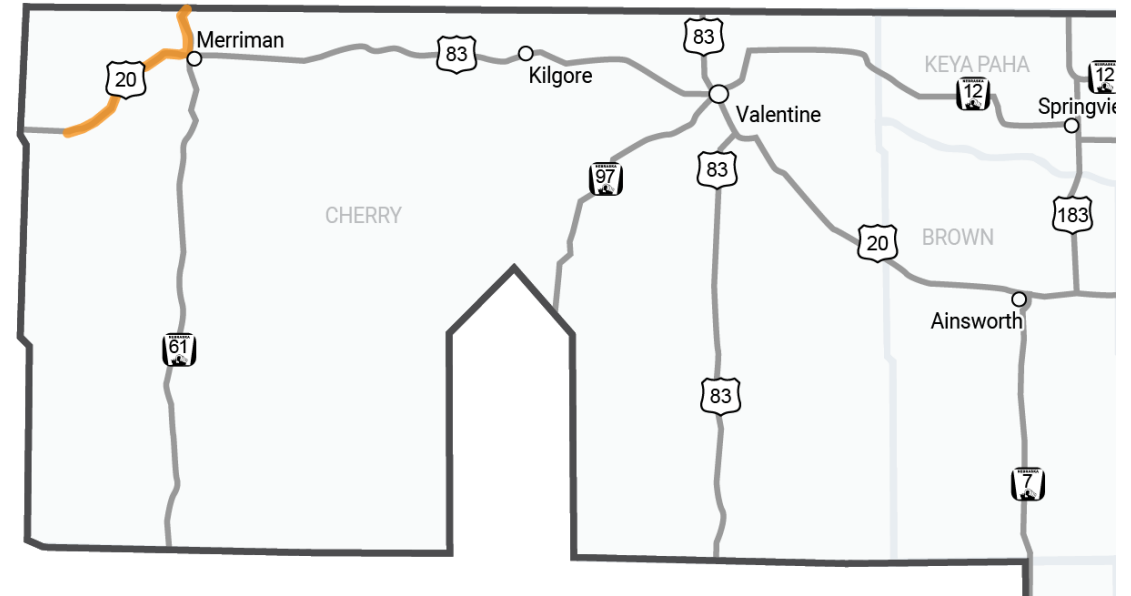
- Anticipated Utilities Impact:
  - Bridge Repair/Replacement
  - Access Crossings
  - Guardrail
- Anticipated Request from Utilities:
  - Provide Existing Locations
  - Coordination with NDOT
- Additional Information:
  - K-Sheets Required
  - Special Provisions TBD
- Utilities Involved:
  - City of Valentine, Lumen (Century Link), Three Rivers Telco.



# MERRIMAN AREA MICROSURFACING

## PROJECT NO.: NH-STP-20-2(146); CONTROL NO.: 81030

- Project Length: Multiple
- Scope of Work:
  - Misc.



# **MERRIMAN AREA MICROSURFACING**

## **PROJECT NO.: NH-STP-20-2(146); CONTROL NO.: 81030**

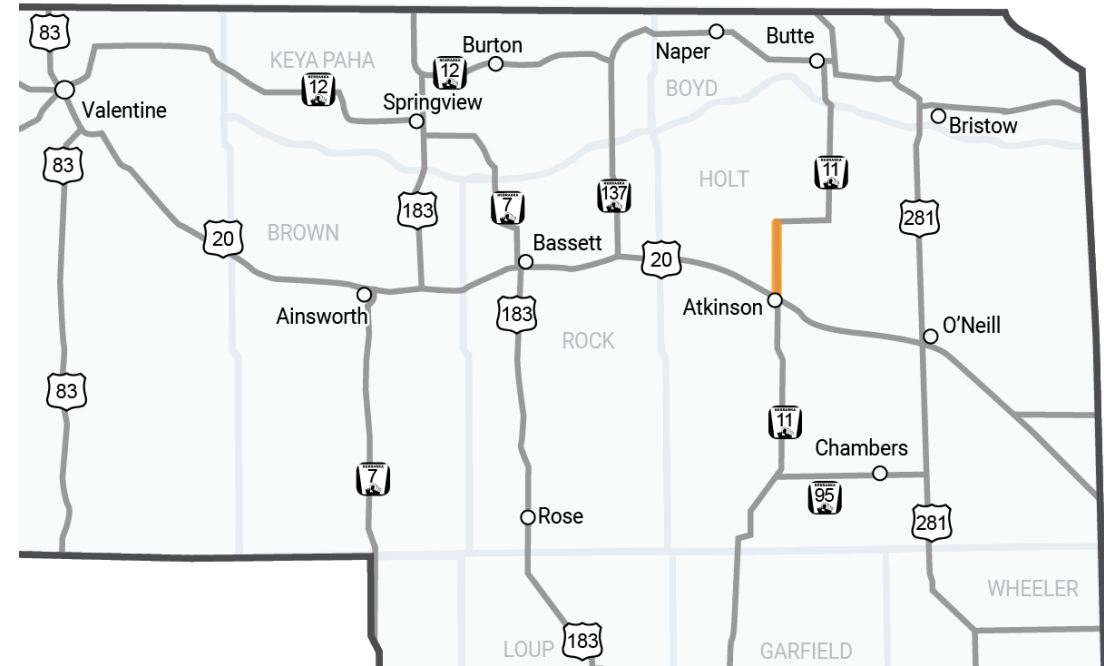
- Status: Award Pending
- Right-of-Way: Not Required
- Traffic Impacts:
  - Phase Traffic Control
- Letting Date: 8/24/2023
- Construction Timing: Summer 2024

# **MERRIMAN AREA MICROSURFACING PROJECT NO.: NH-STP-20-2(146); CONTROL NO.: 81030**

- Anticipated Utilities Impact:
  - No Impacts
- Anticipated Request from Utilities:
  - Coordination with NDOT
- Additional Information:
  - No K-Sheets Required
  - No Special Provisions Required
- Utilities Involved:
  - AT&T Comm., Great Plains Comm., LA Creek Electric, Nebraska PPD, Village of Merriman

# **GARFIELD/HOLT CO. LINE S & ATKINSON N PROJECT NO.: STP-11-3(123); CONTROL NO.: 81032**

- Project Length: Multiple
- Scope of Work:
  - Misc.



# **GARFIELD/HOLT CO. LINE S & ATKINSON N**

## **PROJECT NO.: STP-11-3(123); CONTROL NO.: 81032**

- Status: Award Pending
- Right-of-Way: Not Required
- Traffic Impacts:
  - Phase Traffic Control
- Letting Date: 8/24/2023
- Construction Timing: Summer 2024

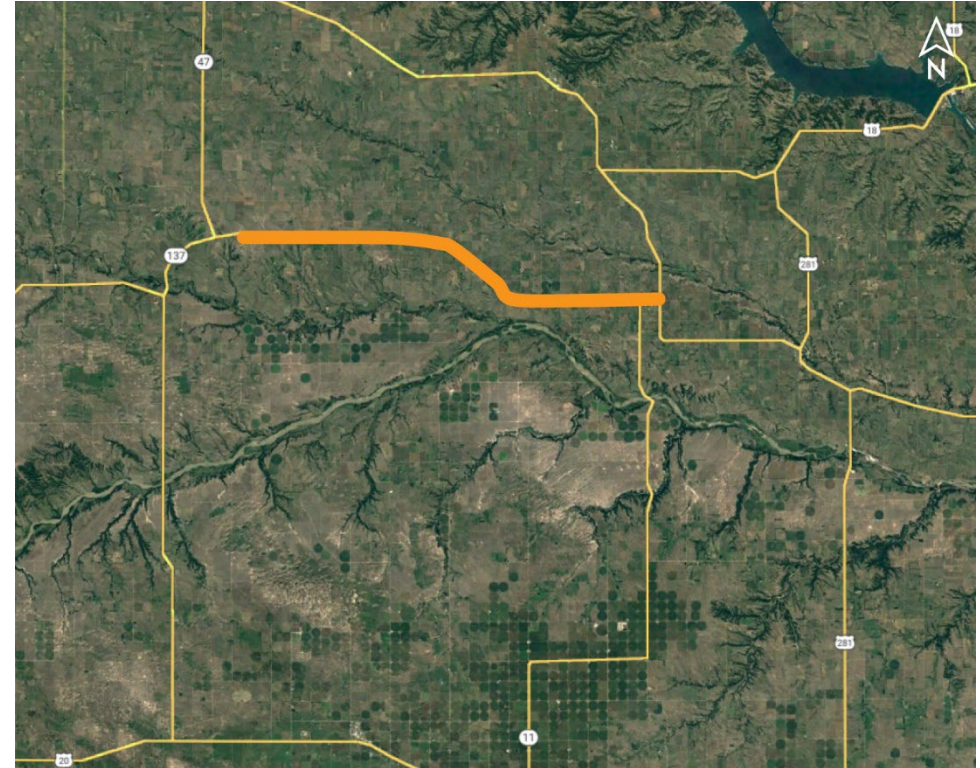
# **GARFIELD/HOLT CO. LINE S & ATKINSON N**

## **PROJECT NO.: STP-11-3(123); CONTROL NO.: 81032**

- Anticipated Utilities Impact:
  - No Impacts
- Anticipated Request from Utilities:
  - Coordination with NDOT
- Additional Information:
  - No K-Sheets Required
  - No Special Provisions Required
- Utilities Involved:
  - Hamilton Telecom. (NCTC), K&M Telephone Co., Nebraska PPD, Niobrara Valley Electric, Verizon / MCI

# **BUTTE WEST PROJECT NO.: STP-12-4(115); CONTROL NO.: 81031A**

- Project Length: 21.38
- Scope of Work:
  - Misc.



## **BUTTE WEST**

**PROJECT NO.: STP-12-4(115); CONTROL NO.: 81031A**

- Status: Preparing for Bid
- Right-of-Way: Not Required
- Traffic Impacts:
  - Phase Traffic Control
- Letting Date: 10/19/2023
- Construction Timing: Summer 2024



# **BUTTE WEST**

## **PROJECT NO.: STP-12-4(115); CONTROL NO.: 81031A**

- Anticipated Utilities Impact:
  - No Impacts
- Anticipated Request from Utilities:
  - Coordination with NDOT
- Additional Information:
  - No K-Sheets Required
  - No Special Provisions Required
- Utilities Involved:
  - Boyd Co. RWD 1, Fort Randall Telephone Co., Nebraska PPD, Niobrara Valley Electric, Northeast Nebr. Telephone Co., Three Rivers Telco., Viaero Fiber Net. (NE-CO Cell.), Village of Butte, Village of Naper



# CONSTRUCTION YEAR 2025

The following projects are anticipated to be let during 2025



NEBRASKA

Good Life. Great Journey.

# **BREWSTER EAST**

## **PROJECT NO.: STP-91-3(108); CONTROL NO.: 80873**

- Project Length: 9.59
- Scope of Work:
  - Resurfacing
  - Full Depth Pavement
  - Grading



# **BREWSTER EAST**

**PROJECT NO.: STP-91-3(108); CONTROL NO.: 80873**

- Status: Design
- Right-of-Way: In Progress
- Traffic Impacts:
  - Phase Traffic Control
- Letting Date: 8/29/2023
- Construction Timing: Spring - Fall 2025

# **BREWSTER EAST**

**PROJECT NO.: STP-91-3(108); CONTROL NO.: 80873**

- Anticipated Utilities Impact:
  - New Alignment
  - Culvert Extension/Replacement
  - Grading
- Anticipated Request from Utilities:
  - Provide Existing Locations
  - Coordination with NDOT
- Additional Information:
  - K-Sheets Required
  - Special Provisions Required
- Utilities Involved:
  - Consolidated Telco., Custer PPD, Hamilton Telecom. (NCTC)

# **BRUSH CREEK - NIOBRARA RIVER (MS)**

## **PROJECT NO.: STP-11-4(116); CONTROL NO.: 80952**

- Project Length: 4.46
- Scope of Work:
  - Resurfacing
  - Culvert Extension/Replacement
  - Misc.



# **BRUSH CREEK - NIOBRARA RIVER (MS)**

## **PROJECT NO.: STP-11-4(116); CONTROL NO.: 80952**

- Status: Design
- Right-of-Way: Not Required
- Traffic Impacts:
  - Phase Traffic Control
- Letting Date: 08-29-2024
- Construction Timing: Summer - Fall 2025



# **BRUSH CREEK - NIOBRARA RIVER (MS)**

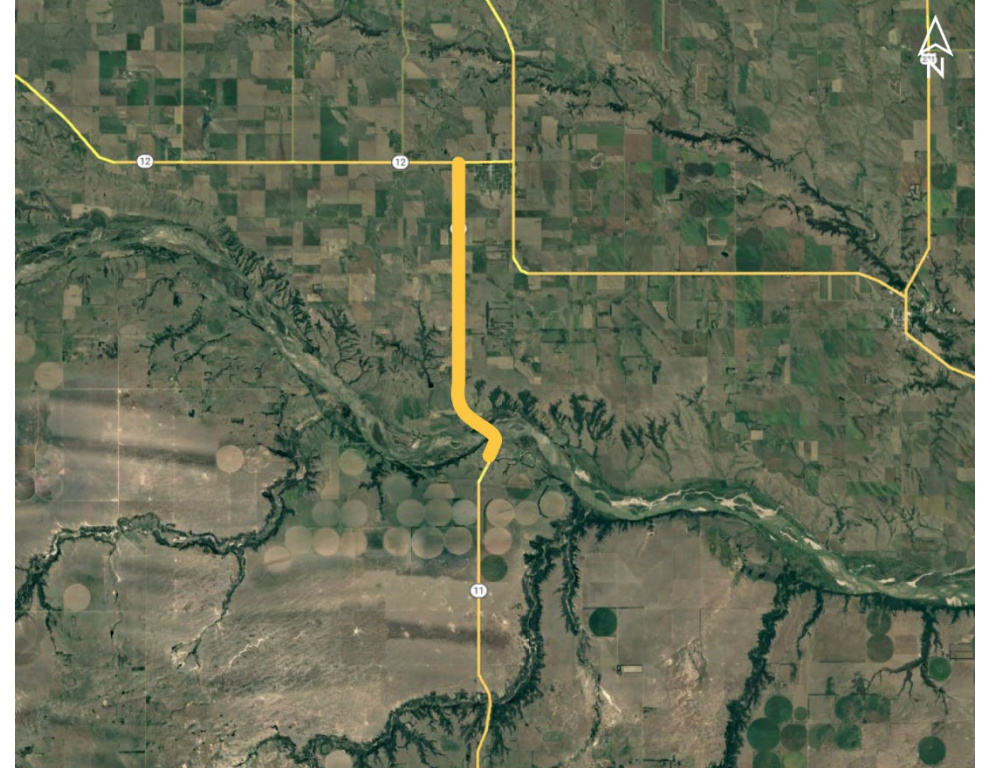
## **PROJECT NO.: STP-11-4(116); CONTROL NO.: 80952**

- Anticipated Utilities Impact:
  - Culvert Extension/Replacement
  - Shoulder Work
  - Grading
- Anticipated Request from Utilities:
  - Provide Existing Locations
  - Coordination with NDOT
- Additional Information:
  - No K-Sheets Required
  - No Special Provisions Required
- Utilities Involved:
  - Fort Randall Telephone Co., Lumen (Century Link), Niobrara Valley Electric, Northeast Nebr. Telephone Co.



# **NIOBRARA RIVER - BUTTE PROJECT NO.: STP-11-4(119); CONTROL NO.: 81006**

- Project Length: 5.67
- Scope of Work:
  - Resurfacing
  - Culvert Extension/Replacement
  - Full Depth Pavement



# **NIOBRARA RIVER - BUTTE PROJECT NO.: STP-11-4(119); CONTROL NO.: 81006**

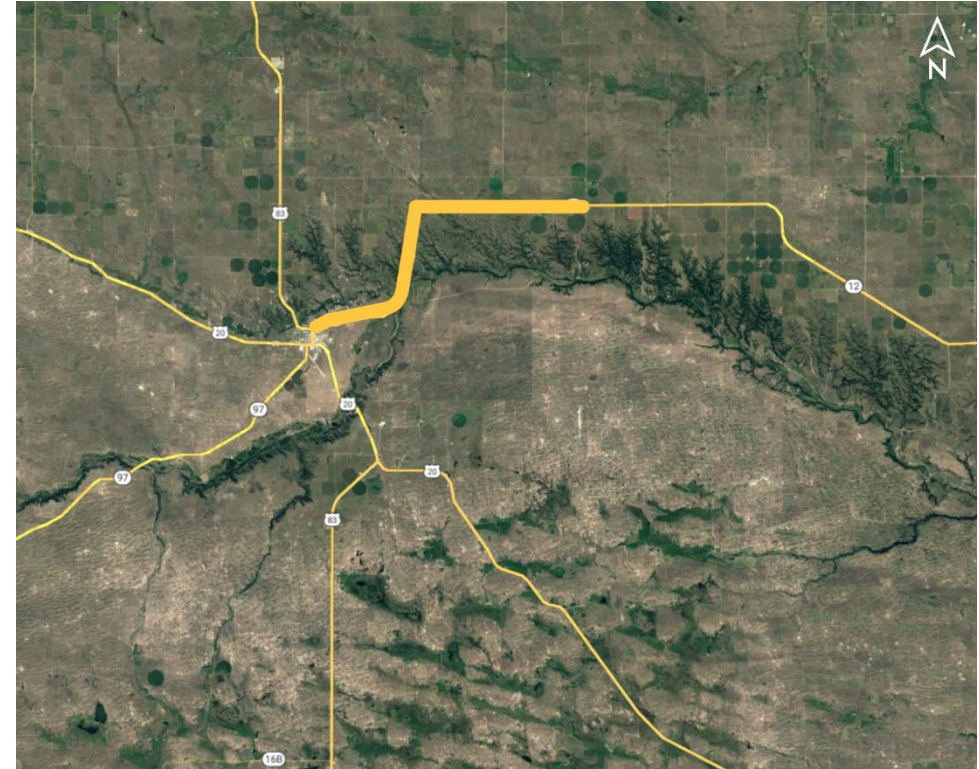
- Status: Design
- Right-of-Way: In Progress
- Traffic Impacts:
  - Phase Traffic Control
- Letting Date: 08-29-2024
- Construction Timing: Summer - Fall 2025

# **NIOBRARA RIVER - BUTTE PROJECT NO.: STP-11-4(119); CONTROL NO.: 81006**

- Anticipated Utilities Impact:
  - Culvert Extension/Replacement
  - Guardrail
  - New ROW
- Anticipated Request from Utilities:
  - Provide Existing Locations
  - Coordination with NDOT
- Additional Information:
  - No K-Sheets Required
  - No Special Provisions Required
- Utilities Involved:
  - Village of Butte, Fort Randall Telephone Co., Lumen (Century Link), Niobrara Valley Electric, Northeast Nebr. Telephone Co., Three Rivers Telco.

# VALENTINE EAST PROJECT NO.: STP-12-2(108); CONTROL NO.: 81031

- Project Length: 12.97
- Scope of Work:
  - Resurfacing
  - Misc.



# **VALENTINE EAST**

## **PROJECT NO.: STP-12-2(108); CONTROL NO.: 81031**

- Status: Design
- Right-of-Way: In Progress
- Traffic Impacts:
  - Phase Traffic Control
- Letting Date: 08-29-2024
- Construction Timing: Summer - Fall 2025

# **VALENTINE EAST PROJECT NO.: STP-12-2(108); CONTROL NO.: 81031**

- Anticipated Utilities Impact:
  - Shlder Work
  - Urban Recon
  - No Impacts
- Anticipated Request from Utilities:
  - Provide Existing Locations
  - Coordination with NDOT
- Additional Information:
  - No K-Sheets Required
  - No Special Provisions Required
- Utilities Involved:
  - Allo Comm., Cherry Todd Electric COOP, City of Valentine, Great Plains Comm., Lumen (Century Link), OPTK Networks (NebraskaLink), Three Rivers Telco.



# **NIOBRARA RIVER NORTH & SOUTH (MS)**

## **PROJECT NO.: 97-4(113); CONTROL NO.: 81053**

- Project Length: 5.84
- Scope of Work:
  - Resurfacing
  - Bridge Repair
  - Grading



# **NIOBRARA RIVER NORTH & SOUTH (MS)**

## **PROJECT NO.: 97-4(113); CONTROL NO.: 81053**

- Status: Design
- Right-of-Way: In Progress
- Traffic Impacts:
  - Phase Traffic Control
- Letting Date: 08-29-2024
- Construction Timing: Spring - Fall 2025



# **NIOBRARA RIVER NORTH & SOUTH (MS)**

## **PROJECT NO.: 97-4(113); CONTROL NO.: 81053**

- Anticipated Utilities Impact:
  - Bridge Repair/Replacement
  - Access X-ing
  - Guardrail
- Anticipated Request from Utilities:
  - Provide Existing Locations
  - Coordination with NDOT
- Additional Information:
  - No K-Sheets Required
  - No Special Provisions Required
- Utilities Involved:
  - KBR Rural PPD, Lumen (Century Link)

# FAIRFIELD CREEK (MS) PROJECT NO.: 20-2(149); CONTROL NO.: 81077

- Project Length: 0.2
- Scope of Work:
  - Culvert Extension/Replace
  - Full Depth Pavement



# **FAIRFIELD CREEK (MS)**

## **PROJECT NO.: 20-2(149); CONTROL NO.: 81077**

- Status: Design
- Right-of-Way: In Progress
- Traffic Impacts:
  - Phase Traffic Control
- Letting Date: 08-29-2024
- Construction Timing: 5/1/25-10/31/25

# **FAIRFIELD CREEK (MS)**

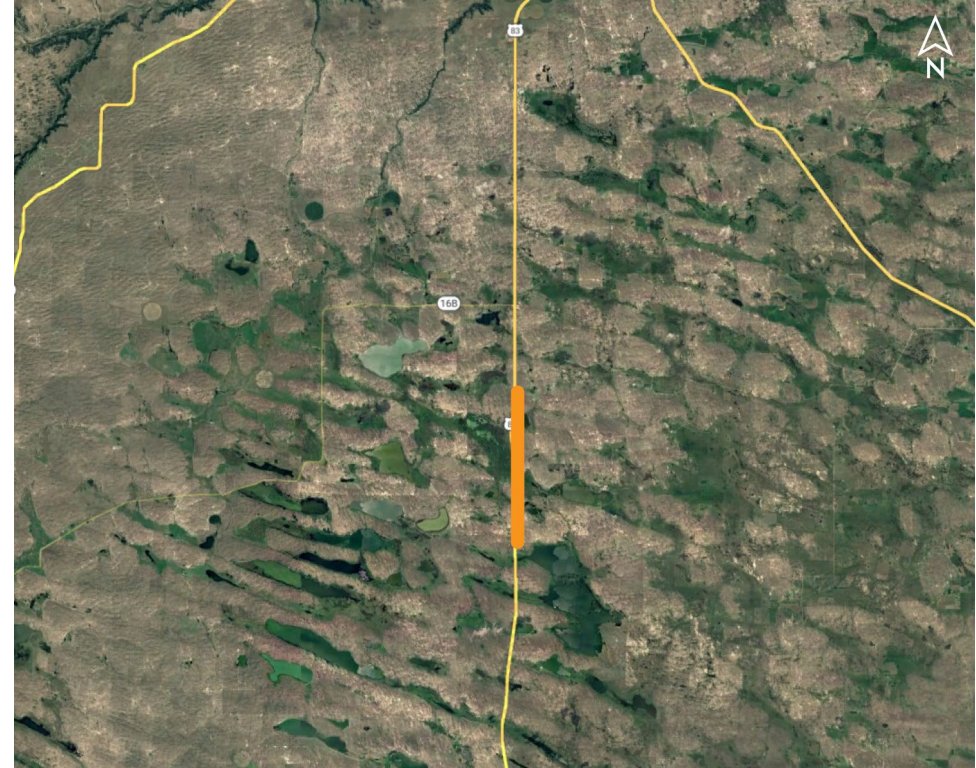
## **PROJECT NO.: 20-2(149); CONTROL NO.: 81077**

- Anticipated Utilities Impact:
  - Culvert Extension/Replacement
  - Grading
- Anticipated Request from Utilities:
  - Provide Existing Locations
  - Coordination with NDOT
- Additional Information:
  - K-Sheets TBD
  - Special Provisions TBD
- Utilities Involved:
  - Great Plains Comm., Lumen (Century Link)

# MARSH LAKE - BALLARDS MARSH

## PROJECT NO.: NH-83-4(123); CONTROL NO.: 81078

- Project Length: 4.54
- Scope of Work:
  - Culvert Extension/Replacement
  - Grading



# **MARSH LAKE - BALLARDS MARSH**

## **PROJECT NO.: NH-83-4(123); CONTROL NO.: 81078**

- Status: Design
- Right-of-Way: Not Required
- Traffic Impacts:
  - Phase Traffic Control
- Letting Date: 08-29-2024
- Construction Timing: Summer - Fall 2025



# **MARSH LAKE - BALLARDS MARSH**

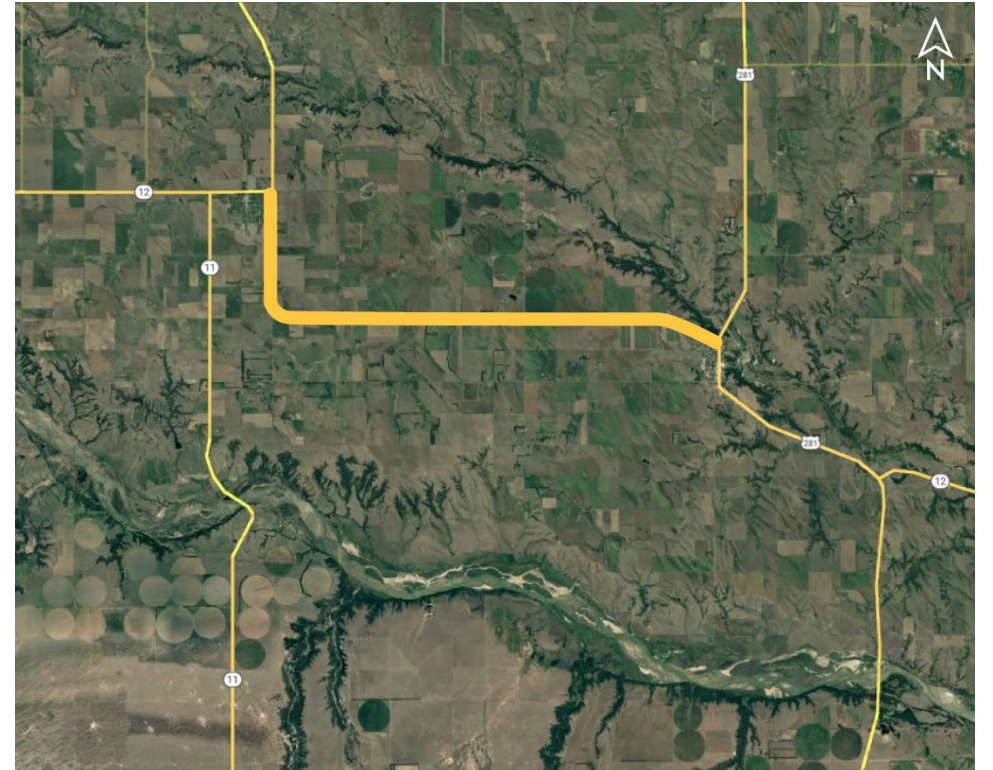
## **PROJECT NO.: NH-83-4(123); CONTROL NO.: 81078**

- Anticipated Utilities Impact:
  - Culvert Extension/Replacement
  - Grading
- Anticipated Request from Utilities:
  - Provide Existing Locations
  - Coordination with NDOT
- Additional Information:
  - No K-Sheets Required
  - No Special Provisions Required
- Utilities Involved:
  - Consolidated Telco., Lumen (Century Link)

## **BUTTE - SPENCER (MS)**

**PROJECT NO.: STP-HSIP-12-4(114); CONTROL NO.: 81095**

- Project Length: 9.06
- Scope of Work:
  - Resurfacing
  - Culvert Extension/Replacement
  - Grading





## **BUTTE - SPENCER (MS)**

**PROJECT NO.: STP-HSIP-12-4(114); CONTROL NO.: 81095**

- Status: Design
- Right-of-Way: In Progress
- Traffic Impacts:
  - Phase Traffic Control
- Letting Date: 08-29-2024
- Construction Timing: Spring - Fall 2025

# **BUTTE - SPENCER (MS)**

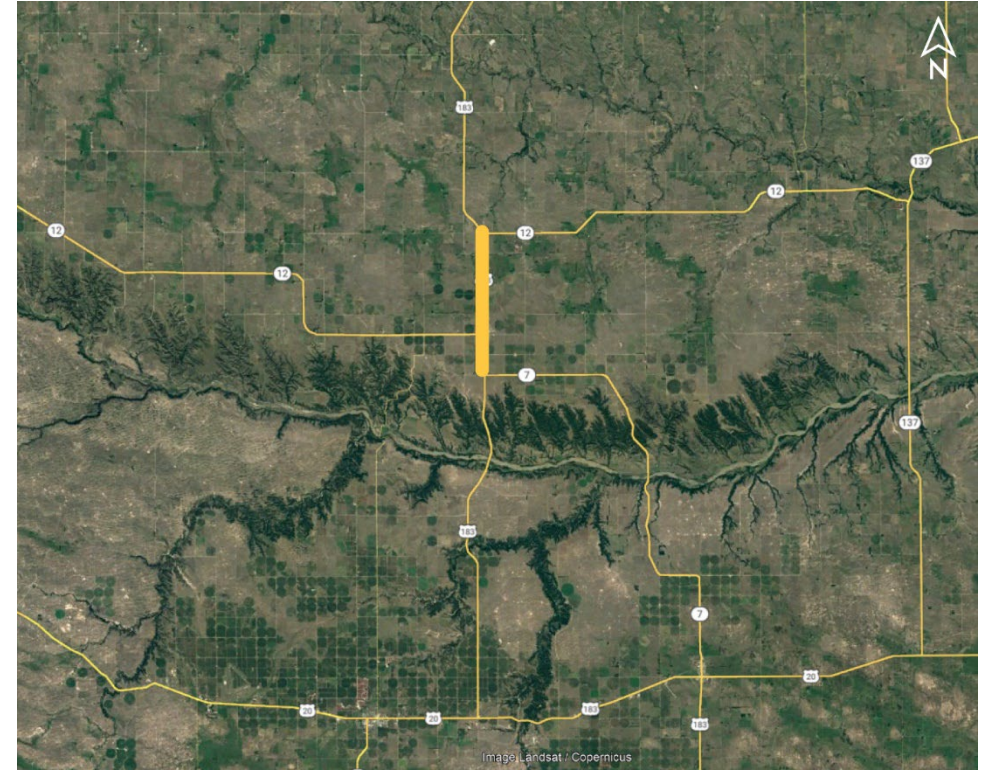
**PROJECT NO.: STP-HSIP-12-4(114); CONTROL NO.: 81095**

- Anticipated Utilities Impact:
  - Culvert Extension/Replacement
  - Guardrail
  - New ROW
- Anticipated Request from Utilities:
  - Provide Existing Locations
  - Coordination with NDOT
- Additional Information:
  - No K-Sheets Required
  - No Special Provisions Required
- Utilities Involved:
  - Boyd Co. RWD 1, Fort Randall Telephone Co., Hamilton Telecom. (NCTC), Lumen (Century Link), Nebraska PPD, Niobrara Valley Electric, Northeast Nebr. Telephone Co., Three Rivers Telco., Village of Butte

# SPRINGVIEW NORTH & SOUTH

## PROJECT NO.: STP-183-4(121); CONTROL NO.: 81105

- Project Length: 7.33
- Scope of Work:
  - Resurfacing
  - Bridge Repair
  - Grading



# **SPRINGVIEW NORTH & SOUTH PROJECT NO.: STP-183-4(121); CONTROL NO.: 81105**

- Status: Design
- Right-of-Way: In Progress
- Traffic Impacts:
  - Phase Traffic Control
- Letting Date: 12-12-2024
- Construction Timing: Spring - Fall 2025

# **SPRINGVIEW NORTH & SOUTH PROJECT NO.: STP-183-4(121); CONTROL NO.: 81105**

- Anticipated Utilities Impact:
  - Grading
  - Bridge Repair/Replacement
  - Guardrail
- Anticipated Request from Utilities:
  - Provide Existing Locations
  - Coordination with NDOT
- Additional Information:
  - No K-Sheets Required
  - No Special Provisions Required
- Utilities Involved:
  - KBR Rural PPD, Three Rivers Telco., Village of Springview

# QUESTIONS & WRAP UP

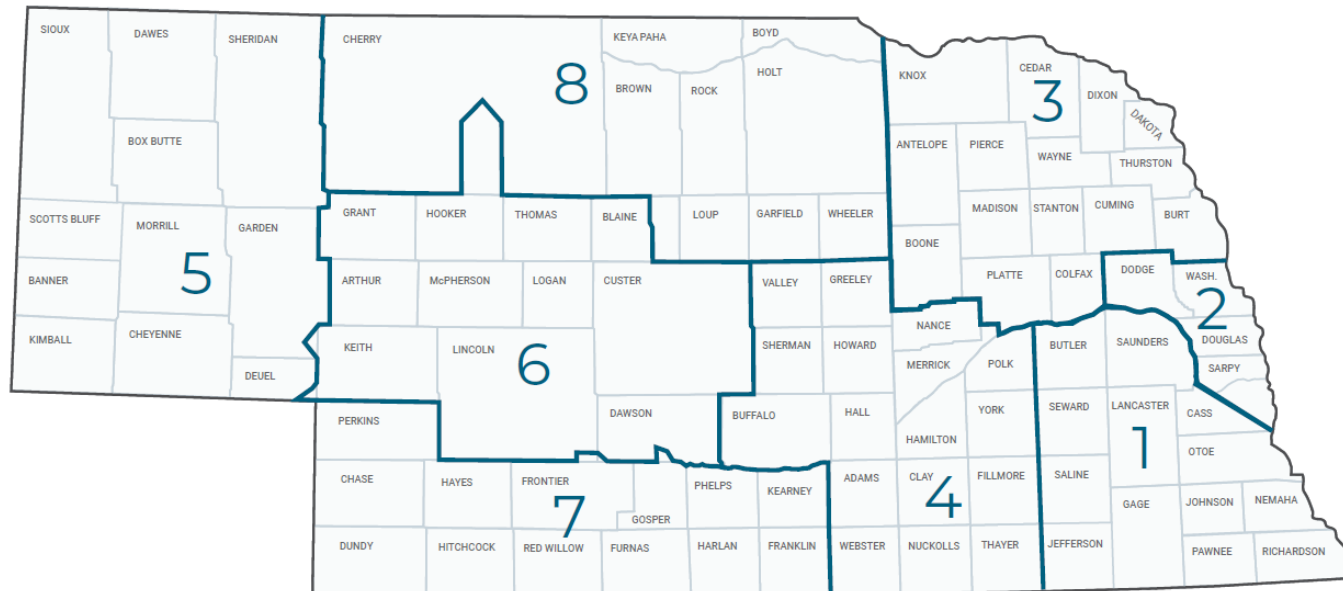
# ANY FINAL QUESTIONS?

**Ask them now!**

If you have questions after this meeting, or would like to view more detailed project maps, please reach out to your utility coordinator.

# HAVE A QUESTION ABOUT A PROJECT YOUR UTILITY IS INVOLVED IN?

Contact your district's utility coordinator!



## Utility Coordinators

### District 4

Don Horton  
402-479-4732  
don.horton@nebraska.gov

### Utility Engineer

Dave Hansen  
402-479-4459  
david.t.hansen@nebraska.gov

### Districts 5, 6, & 7

Rhett Robinson  
402-479-3552  
rhett.robinson@nebraska.gov

### Professional Engineer

Kathy Fischer  
402-479-4446  
katharine.fischer@nebraska.gov

### Districts 1 & 8

Katie Acevedo  
402-479-3999  
katie.acevedo@nebraska.gov

### Utilities Section

PO Box 94759  
Lincoln, NE 68509-4759  
NDOT.RD-Utilities@nebraska.gov

### Districts 2 & 3


Curt Yager  
402-479-4425  
curt.yager@nebraska.gov



# WE NEED YOUR FEEDBACK

Your valuable feedback helps these meetings – and NDOT's utility coordination program – be better.

Use your phone's camera to scan this QR code or use our paper survey.



# VISIT OUR WEBSITE

Visit [NDOT.info/utility](https://ndot.info/utility) for more information on:

- Utility accommodation
- Permitting
- Coordination
- Project information
- Reimbursements
- Additional information



# Thank You



**NEBRASKA**  
Good Life. Great Journey.