

WELCOME!

Minnechaduza Creek Bridge

Public Information Open House Meeting
STP-12-2(106); CN 80944

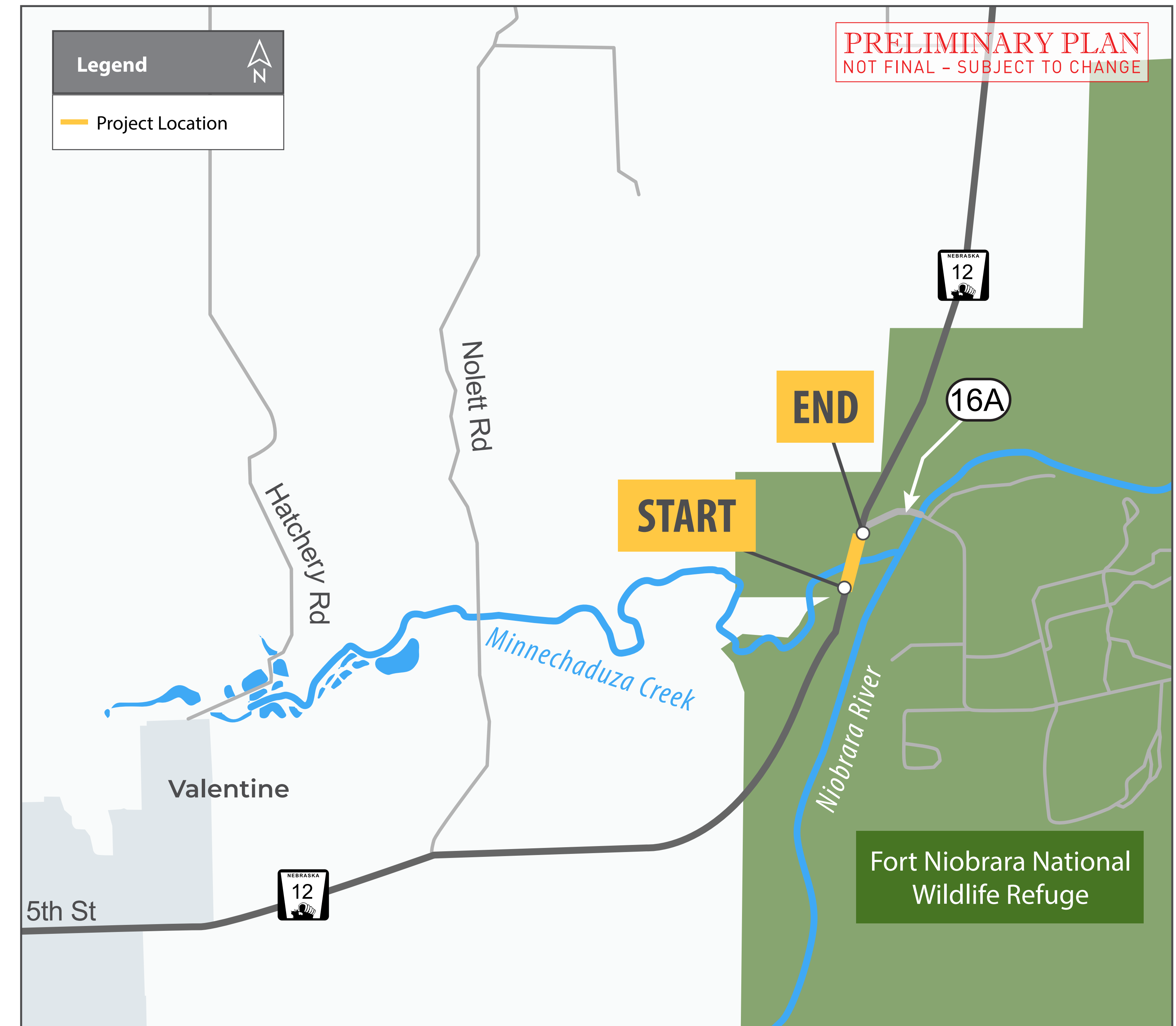
PLEASE SIGN IN

PROJECT LOCATION

Identified as *Minnechaduza Creek Bridge*, the proposed project is located on approximately 0.40 miles of Nebraska Highway 12 (N-12), approximately three miles east of Valentine, at mile marker (MM) 3.98.

Minnechaduza Creek

STP-12-2(106); CN 80944



SCOPE OF WORK

Minnechaduza Creek

STP-12-2(106); CN 80944

- Remove the existing bridge
- Construct a new 175-foot by 36-foot wide single-span replacement bridge
 - New guardrail
 - New curb and flume
 - Area under the bridge preserved for wildlife passage
- Gravel surfacing along detour route

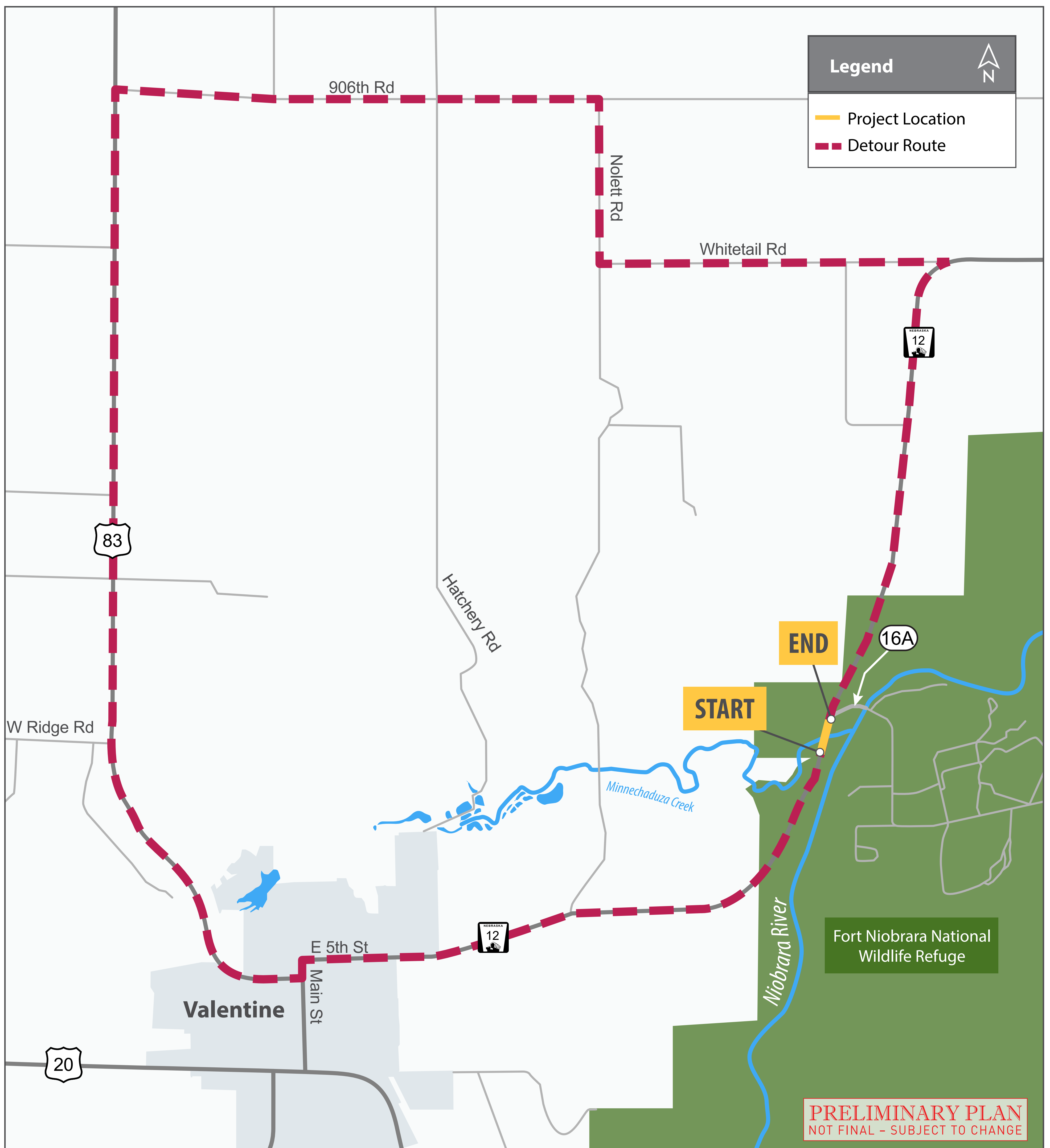
PRELIMINARY PLAN
NOT FINAL - SUBJECT TO CHANGE

DETOUR

Minnechaduzza Creek

STP-12-2(106); CN 80944

A detour resulting in approximately 19 miles of out of direction travel would be in place during construction and is anticipated to be in use between Labor Day 2024 and Memorial Day 2025.

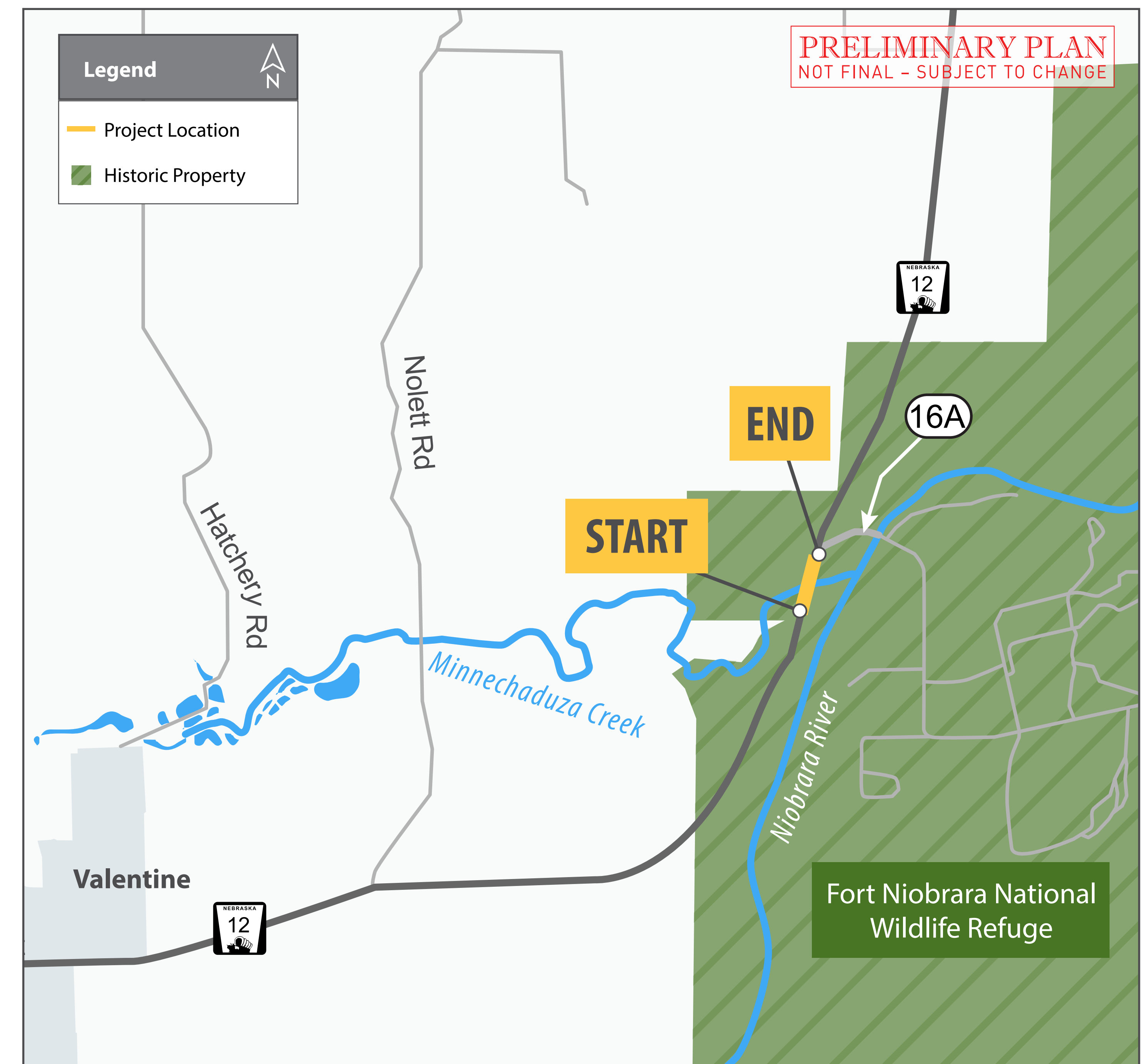


POTENTIAL IMPACTS

Minnechaduza Creek

STP-12-2(106); CN 80944

- Located on the historic Fort Niobrara National Wildlife Refuge and within the boundary of the Niobrara National Scenic River, this project would:
 - Avoid permanent acquisition from the refuge
 - Protect the Outstandingly Remarkable Values of the river
- No anticipated impacts to State Spur 16A or Niobrara River Access
- Would avoid impacts to the primary recreation season



COST & SCHEDULE

Minnechaduza Creek

STP-12-2(106); CN 80944



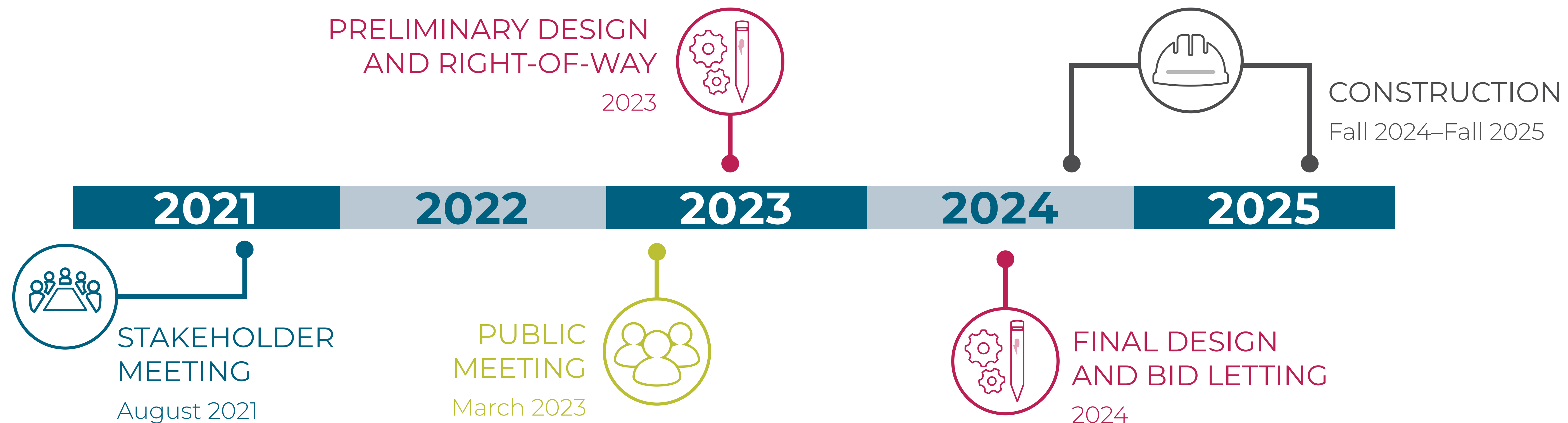
COST

- Estimated at \$2.3M
- State and Federal funding



SCHEDULE

- Construction could begin as early as fall 2024, and be complete by fall 2025 with a detour in place between Labor Day of 2024 and Memorial Day of 2025

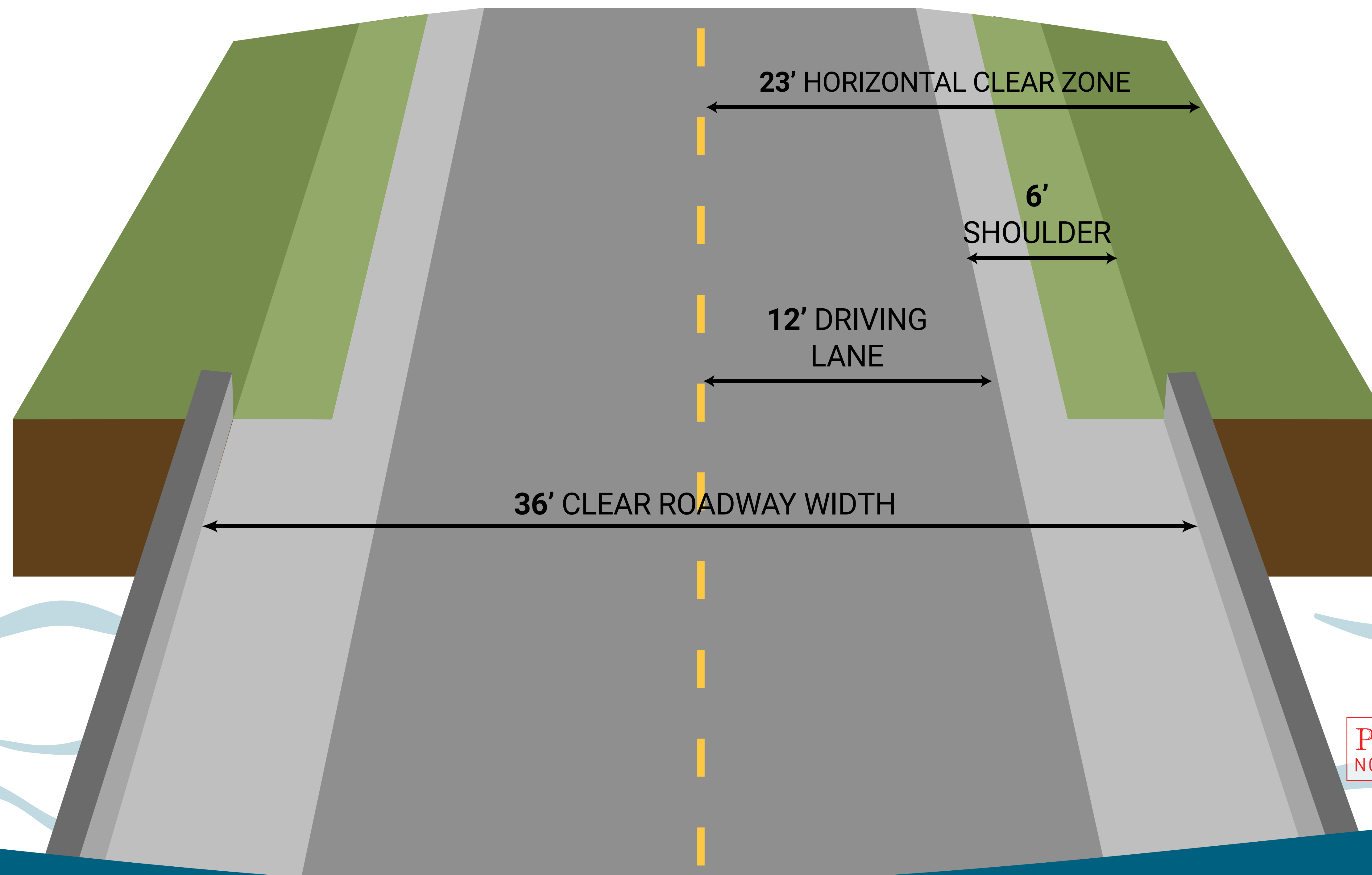


PRELIMINARY PLAN
NOT FINAL - SUBJECT TO CHANGE

TYPICAL CROSS SECTION

Minnechaduza Creek

STP-12-2(106); CN 80944



PRELIMINARY PLAN
NOT FINAL - SUBJECT TO CHANGE