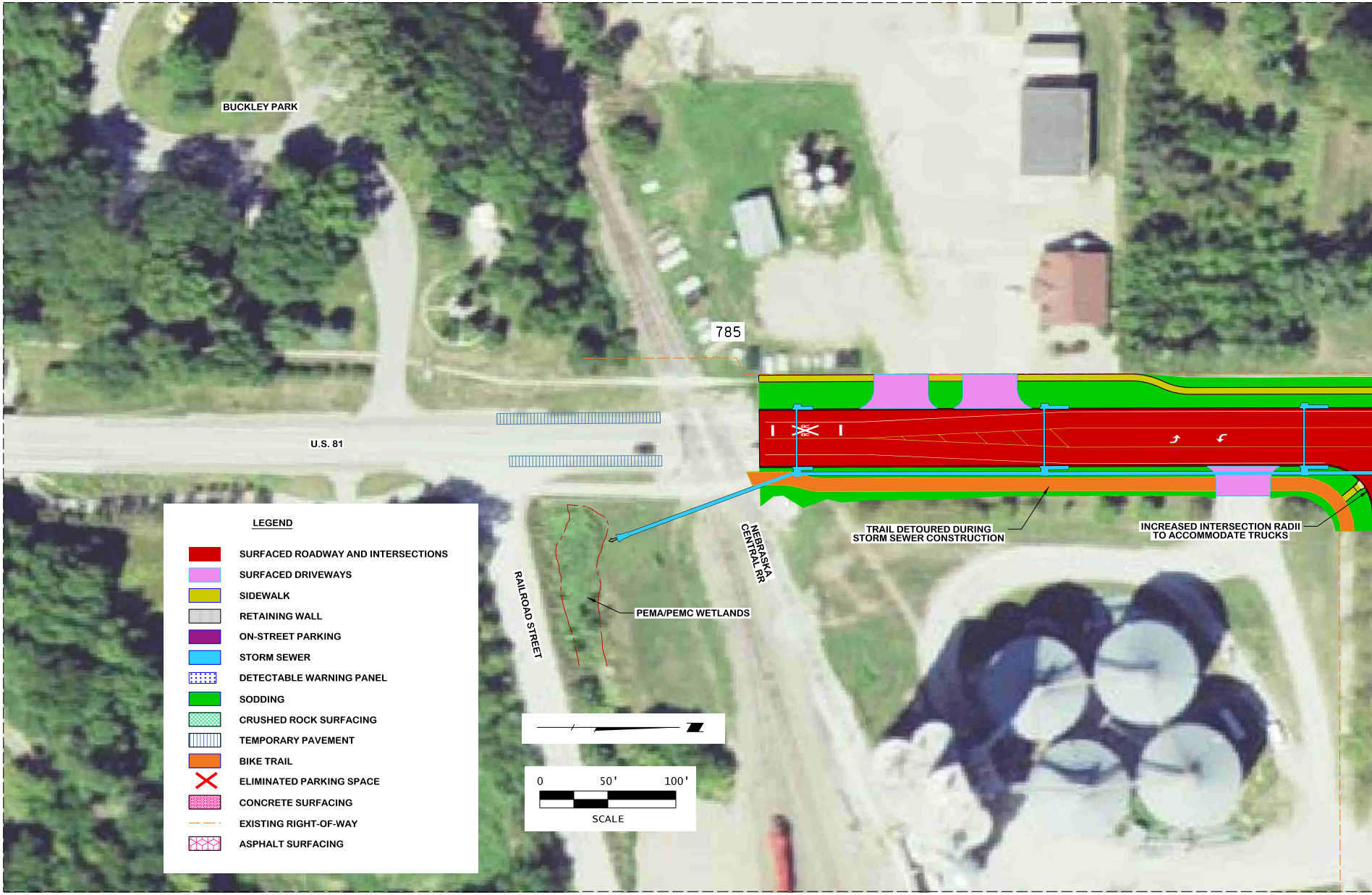
BUCKLEY PARK
785
U.S. 81
TRAIL DETOURED DURING STORM SEWER CONSTRUCTION
INCREASED INTERSECTION RADII TO ACCOMMODATE TRUCKS
NEBRASKA CENTRAL RR
RAILROAD STREET
PEMA/PEMC WETLANDS
LEGEND
SURFACED ROADWAY AND INTERSECTIONS
SURFACED DRIVEWAYS
SIDEWALK
RETAINING WALL
ON-STREET PARKING
STORM SEWER
DETECTABLE WARNING PANEL
SODDING
CRUSHED ROCK SURFACING
TEMPORARY PAVEMENT
BIKE TRAIL
ELIMINATED PARKING SPACE
CONCRETE SURFACING
EXISTING RIGHT-OF-WAY
ASPHALT SURFACING
0
50'
100'
SCALE

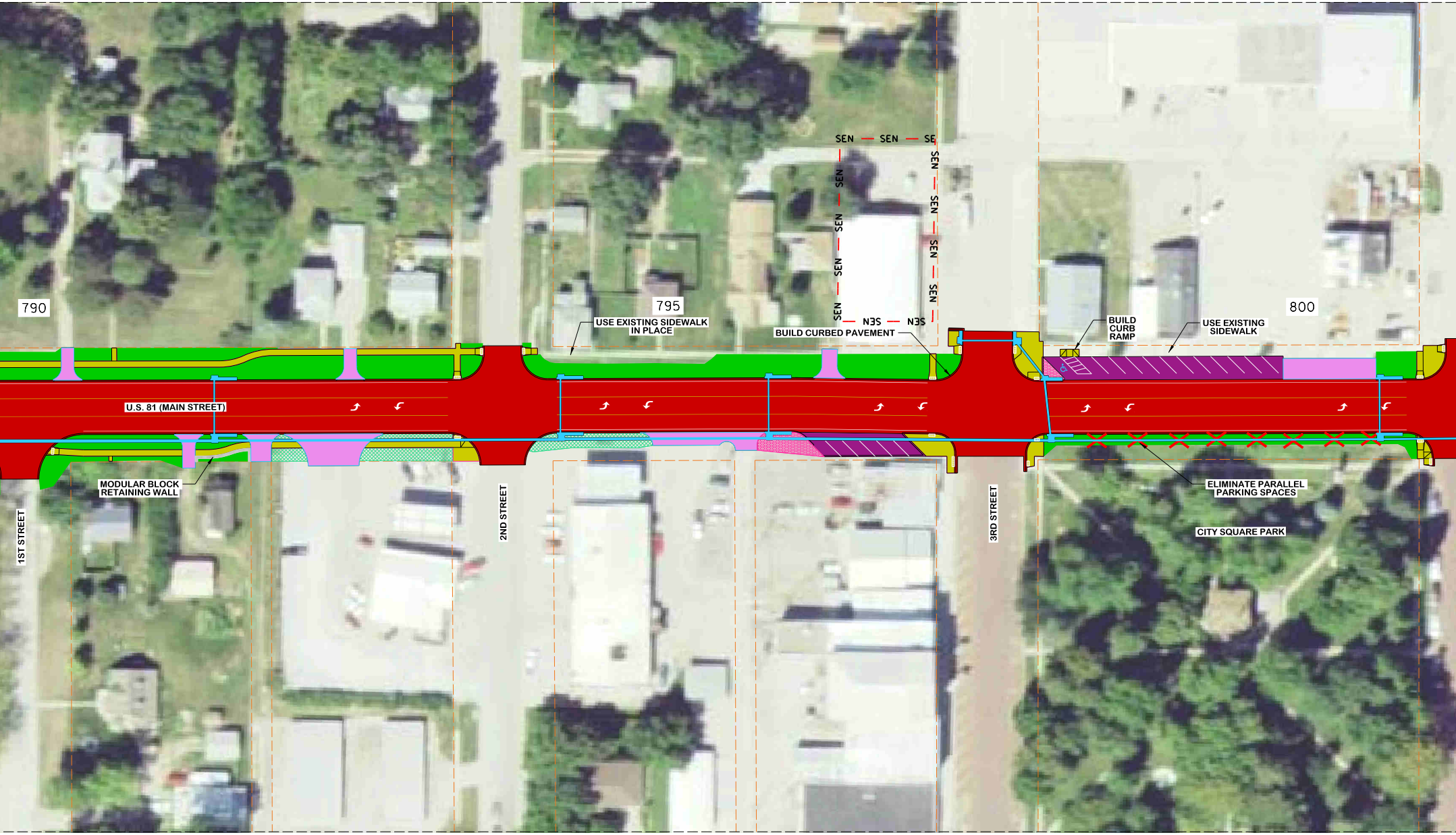
790
795
800
SEN
USE EXISTING SIDEWALK IN PLACE
BUILD CURBED PAVEMENT
BUILD CURB RAMP
USE EXISTING SIDEWALK
U.S. 81 (MAIN STREET)
MODULAR BLOCK RETAINING WALL
1ST STREET
2ND STREET
3RD STREET
ELIMINATE PARALLEL PARKING SPACES
CITY SQUARE PARK

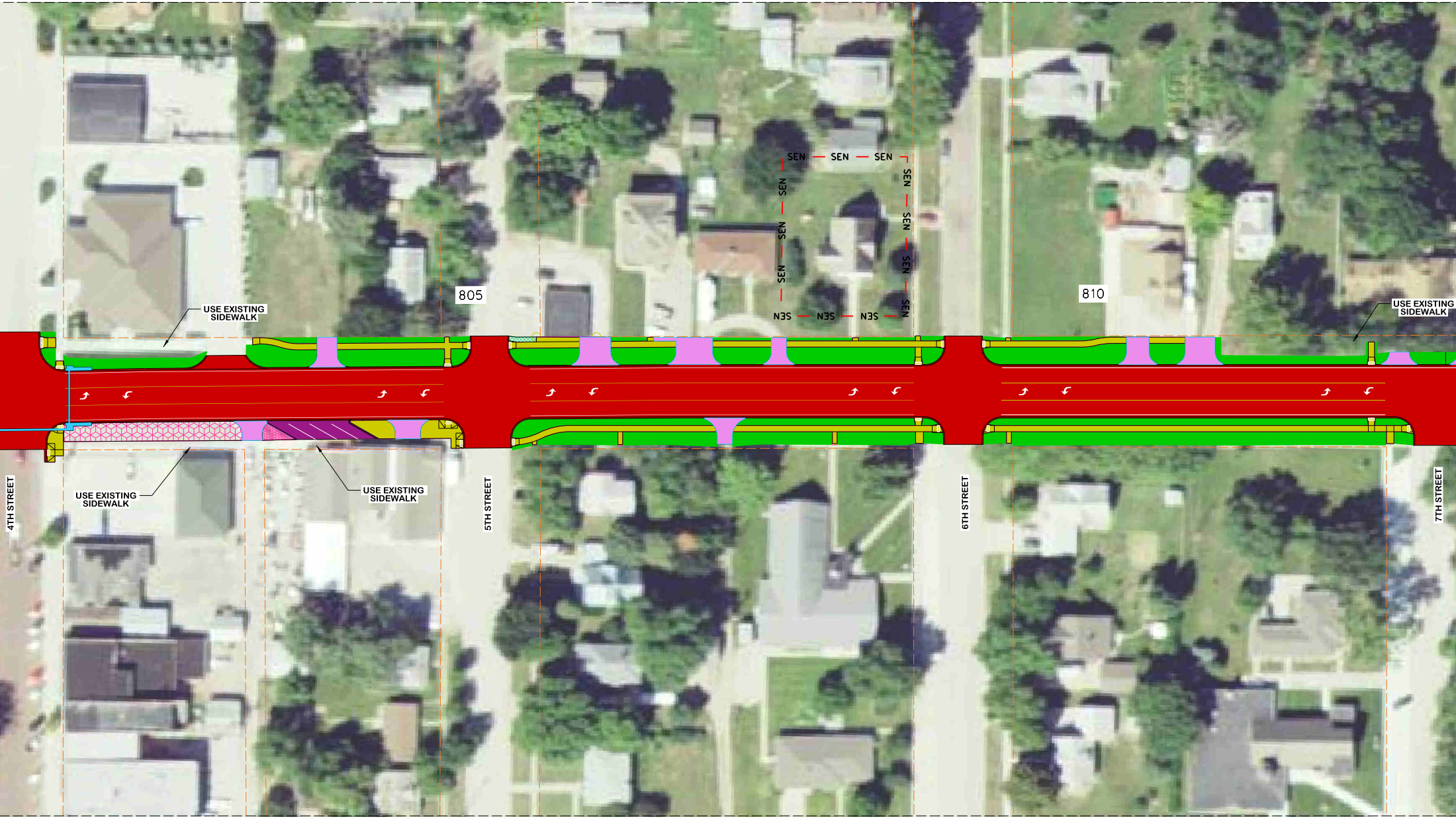
805
810
USE EXISTING SIDEWALK
USE EXISTING SIDEWALK
USE EXISTING SIDEWALK
USE EXISTING SIDEWALK
SEN
4TH STREET
5TH STREET
6TH STREET
7TH STREET

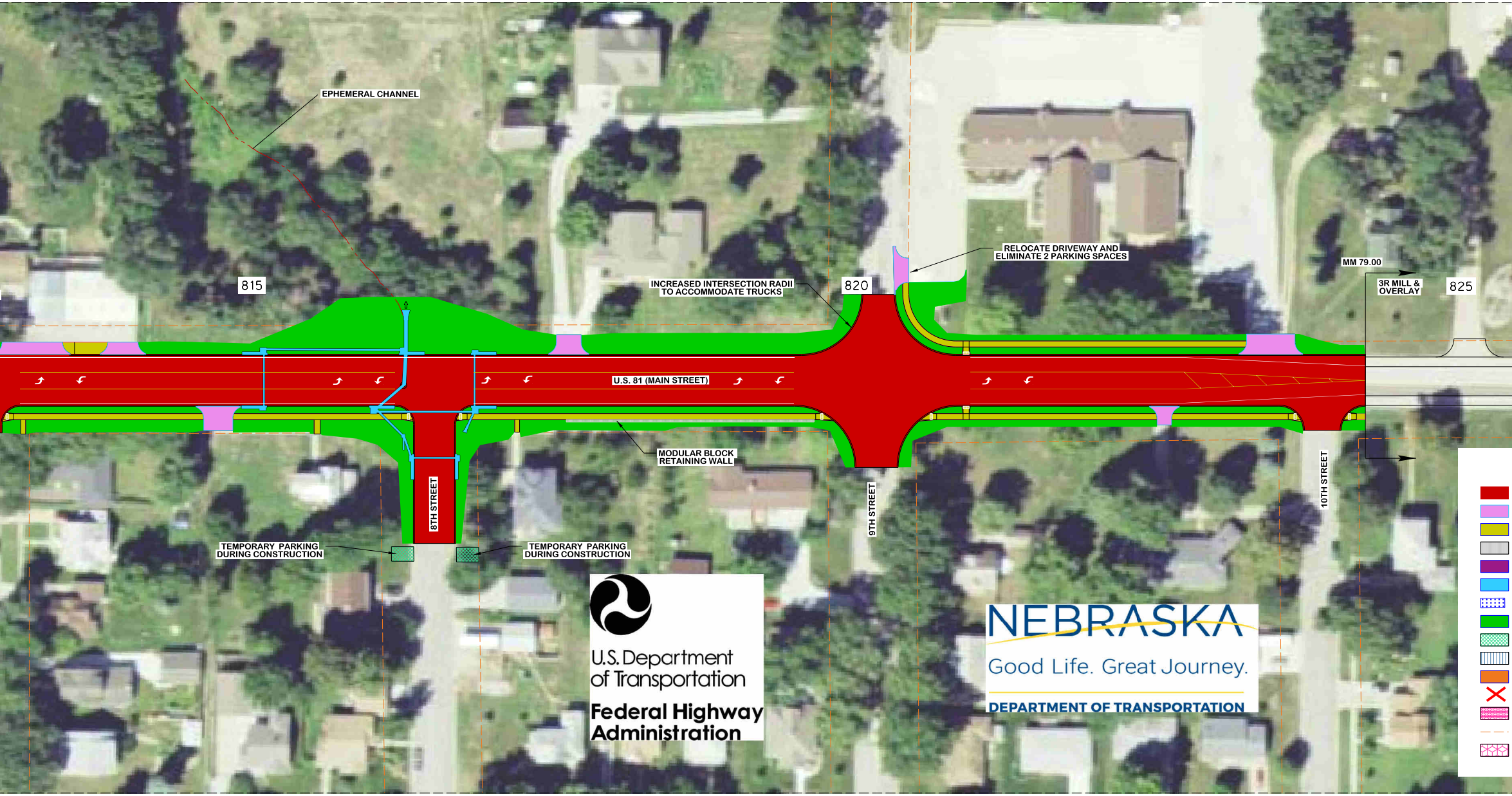
EPHEMERAL CHANNEL
815
INCREASED INTERSECTION RADII TO ACCOMMODATE TRUCKS
820
RELOCATE DRIVEWAY AND ELIMINATE 2 PARKING SPACES
MM 79.00
3R MILL & OVERLAY
825
U.S. 81 (MAIN STREET)
MODULAR BLOCK RETAINING WALL
8TH STREET
9TH STREET
10TH STREET
TEMPORARY PARKING DURING CONSTRUCTION
TEMPORARY PARKING DURING CONSTRUCTION

U.S. Department of Transportation

Federal Highway Administration

NEBRASKA

Good Life. Great Journey.

DEPARTMENT OF TRANSPORTATION

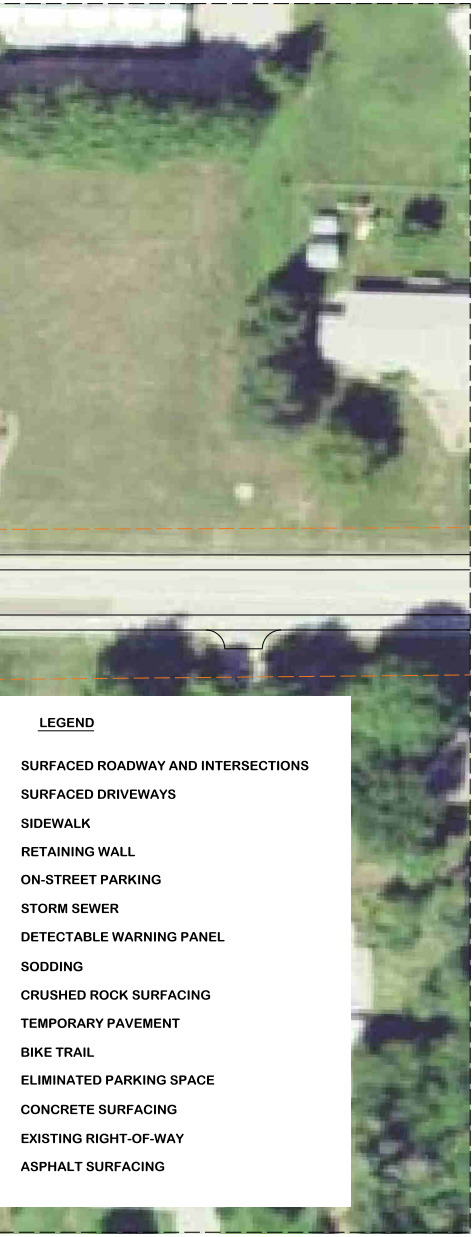

LEGEND

SURFACED ROADWAY AND INTERSECTIONS

SURFACED DRIVEWAYS

SIDEWALK

RETAINING WALL

ON-STREET PARKING

STORM SEWER

DETECTABLE WARNING PANEL

SODDING

CRUSHED ROCK SURFACING

TEMPORARY PAVEMENT

BIKE TRAIL

ELIMINATED PARKING SPACE

CONCRETE SURFACING

EXISTING RIGHT-OF-WAY

ASPHALT SURFACING