Roadway Design Division

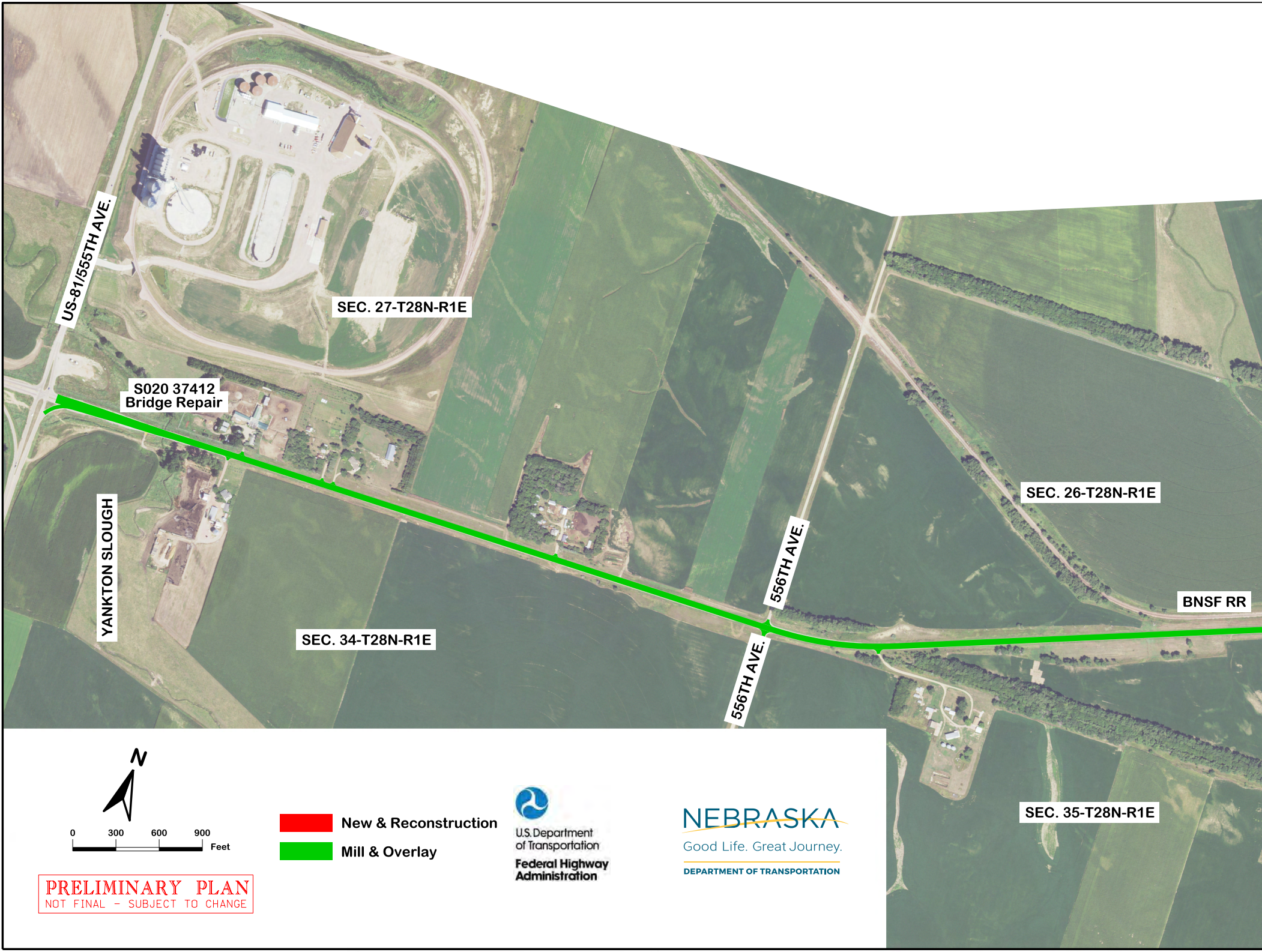
US-81/555TH AVE.
SEC. 27-T28N-R1E
S020 37412
Bridge Repair
YANKTON SLOUGH
SEC. 34-T28N-R1E
556TH AVE.
556TH AVE.
SEC. 26-T28N-R1E
BNSF RR
SEC. 35-T28N-R1E
N
0
300
600
900
Feet

🟥 New & Reconstruction

🟩 Mill & Overlay

PRELIMINARY PLAN
NOT FINAL - SUBJECT TO CHANGE

U.S. Department of Transportation
Federal Highway Administration

NEBRASKA
Good Life. Great Journey.
DEPARTMENT OF TRANSPORTATION

Date: 11-FEB-2020 12:57

File: 316770_Mosaic_Full.dgn
Scale: 1:300

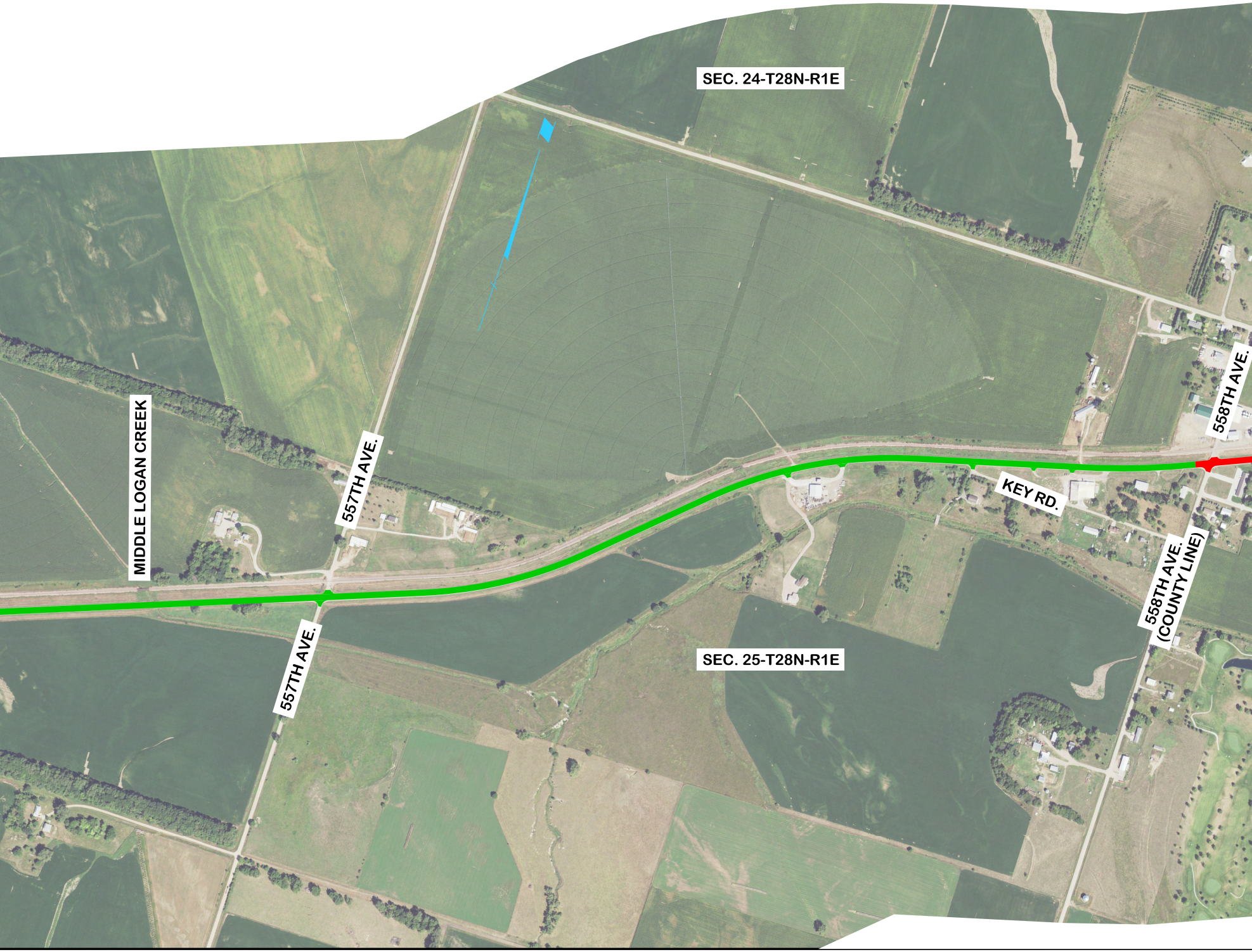
SEC. 24-T28N-R1E
MIDDLE LOGAN CREEK
557TH AVE.
558TH AVE.
KEY RD.
558TH AVE. (COUNTY LINE)
557TH AVE.
SEC. 25-T28N-R1E

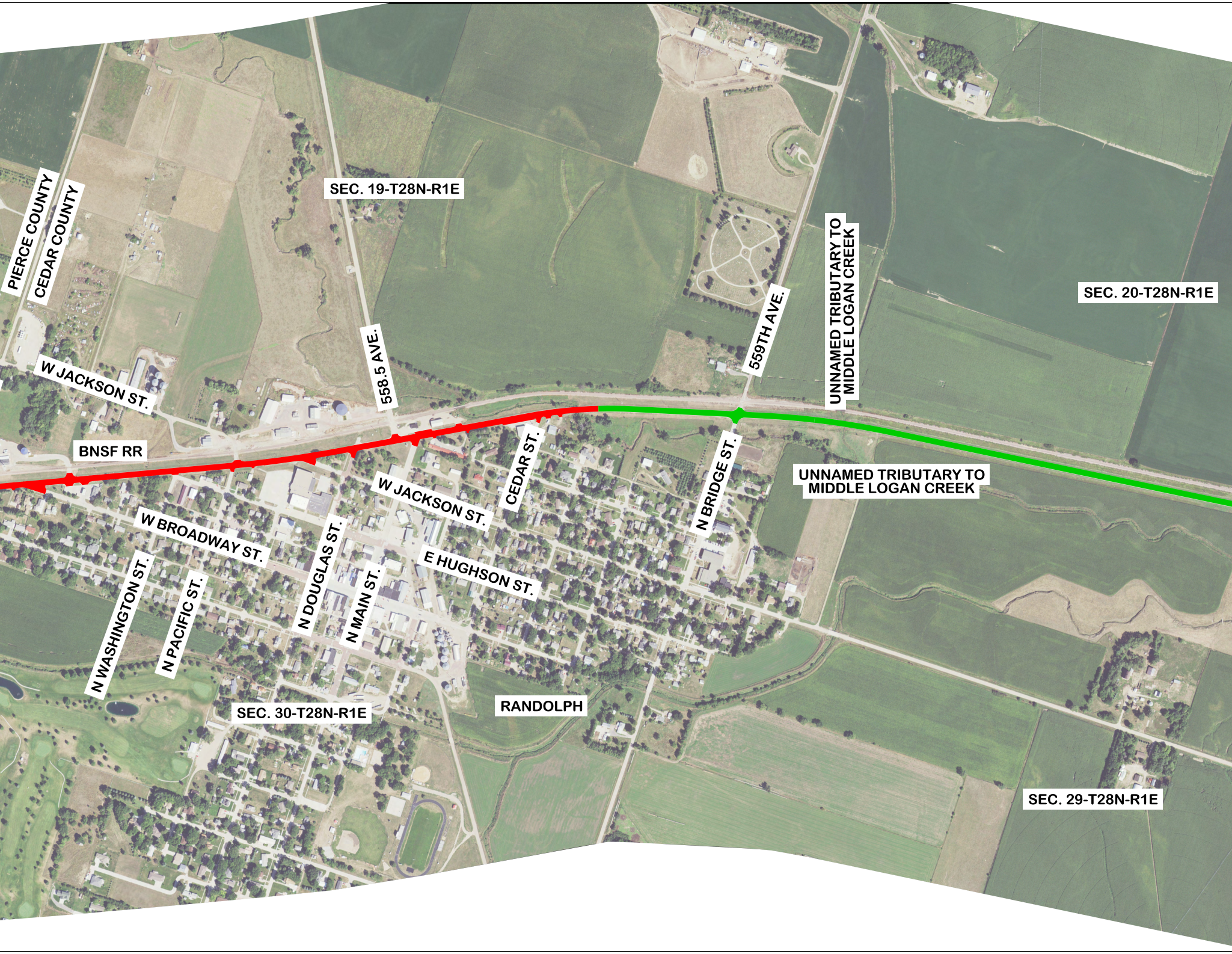
SEC. 19-T28N-R1E
PIERCE COUNTY
CEDAR COUNTY
558.5 AVE.
559TH AVE.
UNNAMED TRIBUTARY TO MIDDLE LOGAN CREEK
SEC. 20-T28N-R1E
W JACKSON ST.
BNSF RR
CEDAR ST.
N BRIDGE ST.
UNNAMED TRIBUTARY TO MIDDLE LOGAN CREEK
W JACKSON ST.
W BROADWAY ST.
N DOUGLAS ST.
E HUGHSON ST.
N WASHINGTON ST.
N PACIFIC ST.
N MAIN ST.
RANDOLPH
SEC. 30-T28N-R1E
SEC. 29-T28N-R1E

US-81 TO BELDEN
NH-20-5(112)

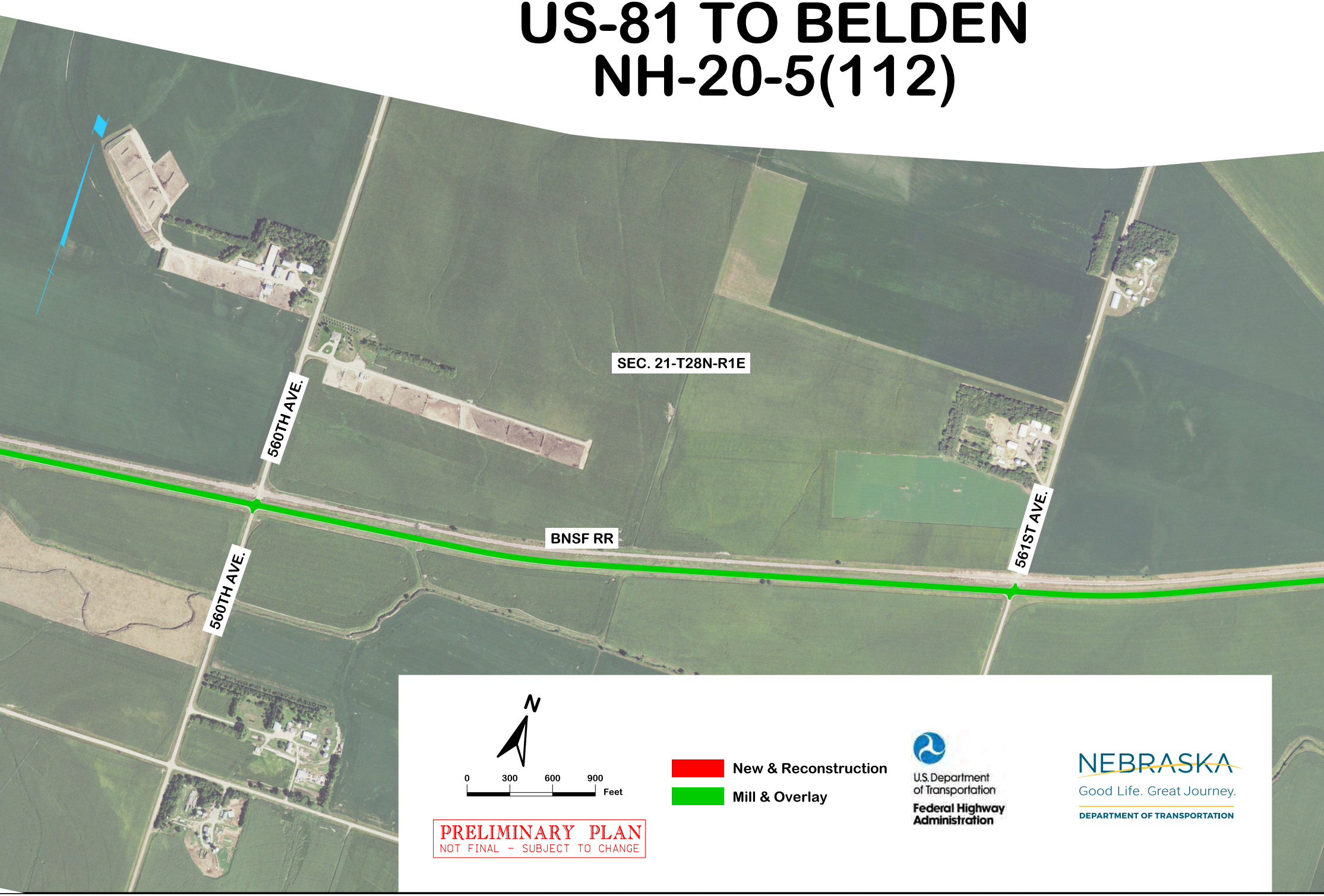

560TH AVE.
SEC. 21-T28N-R1E
561ST AVE.
BNSF RR
560TH AVE.
N
0
300
600
900
Feet

🟥 **New & Reconstruction**

🟩 **Mill & Overlay**

PRELIMINARY PLAN
NOT FINAL - SUBJECT TO CHANGE

U.S. Department
of Transportation
Federal Highway Administration

NEBRASKA
Good Life. Great Journey.
DEPARTMENT OF TRANSPORTATION

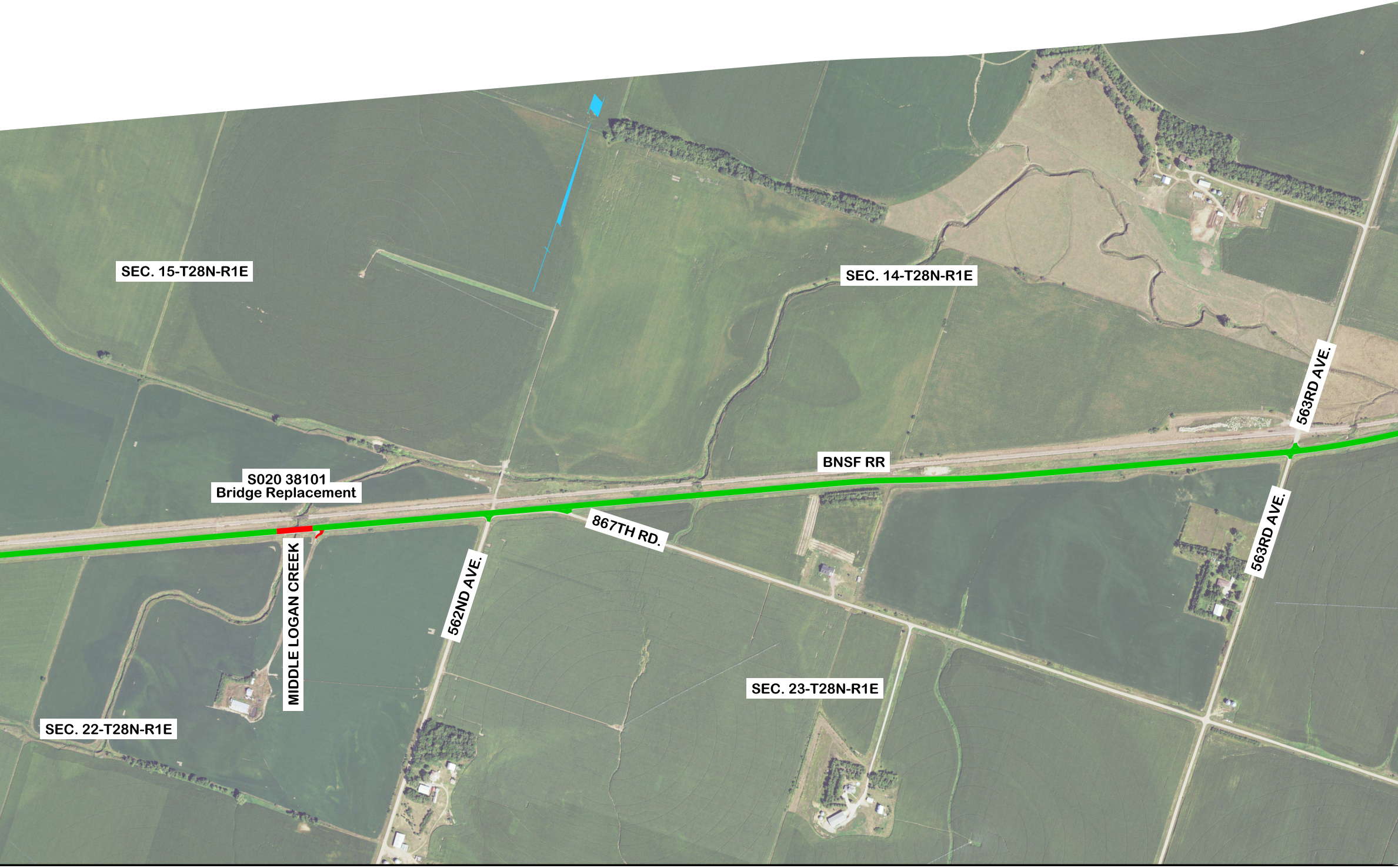
SEC. 15-T28N-R1E
SEC. 14-T28N-R1E
563RD AVE.
BNSF RR
S020 38101
Bridge Replacement
867TH RD.
563RD AVE.
562ND AVE.
MIDDLE LOGAN CREEK
SEC. 23-T28N-R1E
SEC. 22-T28N-R1E

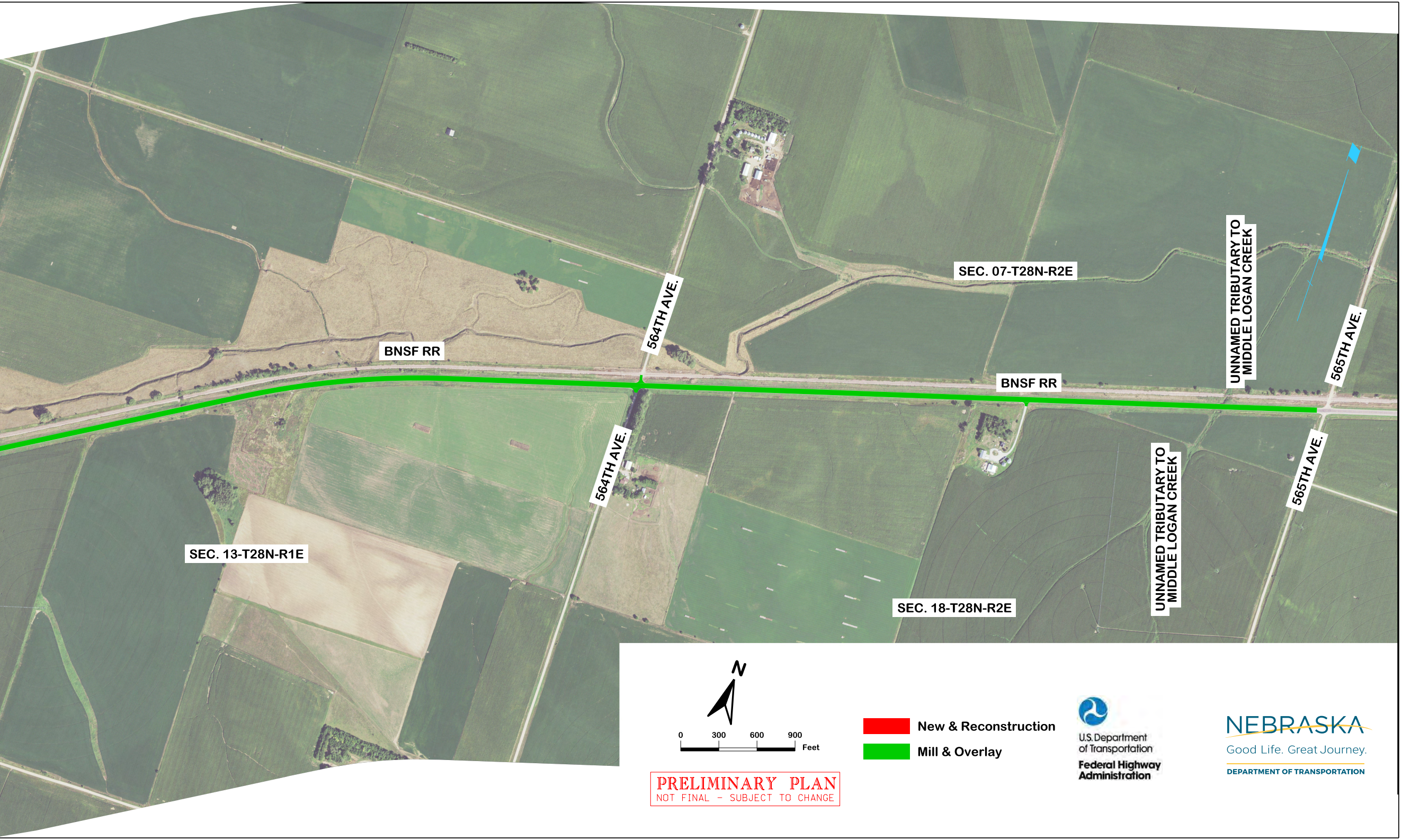
564TH AVE.
SEC. 07-T28N-R2E
UNNAMED TRIBUTARY TO MIDDLE LOGAN CREEK
565TH AVE.
BNSF RR
BNSF RR
564TH AVE.
UNNAMED TRIBUTARY TO MIDDLE LOGAN CREEK
565TH AVE.
SEC. 13-T28N-R1E
SEC. 18-T28N-R2E
N
0
300
600
900
Feet

🟥 New & Reconstruction

🟩 Mill & Overlay

U.S. Department of Transportation
Federal Highway Administration

NEBRASKA
Good Life. Great Journey.
DEPARTMENT OF TRANSPORTATION

PRELIMINARY PLAN
NOT FINAL – SUBJECT TO CHANGE